

(call)

UNOFFICIAL COPY



Doc#: 0905545000 Fee: \$294.00
Eugene "Gene" Moore RHSP Fee: \$10.00
Cook County Recorder of Deeds
Date: 02/24/2009 08:16 AM Pg: 1 of 61

8452603 D2 KARSA

Property of Cook County Clerk's Office

**THIRD AMENDMENT TO DECLARATION OF CONDOMINIUM OWNERSHIP
FOR SONO WEST CONDOMINIUM**

This document prepared by and
after recording return to:

Lawrence M. Gritton
400 W. Huron Street
Chicago, Illinois 60610

Street Address:

860 West Blackhawk
Chicago, Illinois 60642

Permanent Index Numbers:

17-05-214-010, 011, 012

CTIC

RECORDING FEE \$ 294
DATE 2/24/09 COPIES 61
OK m

61 TOTAL

UNOFFICIAL COPY

THIRD AMENDMENT TO DECLARATION OF CONDOMINIUM OWNERSHIP FOR SONO WEST CONDOMINIUM

This Third Amendment to Declaration of Condominium Ownership for SoNo West Condominium ("**Third Amendment**") is made this 23rd day of February, 2009 by **SONO WEST LLC**, an Illinois limited liability company ("**Declarant**").

RECITALS:

A. Declarant has heretofore recorded that certain Declaration of Condominium Ownership for SoNo West Condominium with the Recorder of Cook County, Illinois on November 8, 2008 as document number 0831145010, as amended by First Amendment recorded with the Recorder of Cook County, Illinois on December 16, 2008 as document number 0835122030 and by Second Amendment recorded with the Recorder of Cook County, Illinois on January 14, 2009 as document number 0901431034 (as so amended, the "**Declaration**"). whereby Declarant submitted to the provisions of the Illinois Condominium Property Act ("**Act**") the Condominium Parcel (as defined in the Declaration).

B. The Declaration reserved to Declarant the right to annex and add to the Condominium Parcel, and thereby add to the condominium created by the Declaration, all or any portion of the Add-On Parcel (as defined in the Declaration) for the purpose of constructing additional Units.

C. Declarant now desires to so annex and add to the Condominium Parcel and submit to the provisions of the Act and the Original Declaration certain portions of the Add-On Property as described in **Third Amended Exhibit B-1** attached hereto and incorporated herein by this reference as Parcels C3A (Unit 303), C7A (Unit 703), C8A (Unit 803), C10A (Unit 1003), C12A (Unit 1203), C19 (Unit 1908), C20 (Unit 2005), C21 (Units 2105, 2107 and 2108) and C22 (Units 2201, 2204 and 2205) (said portions being, the "**Third Add-On Parcel**").

NOW, THEREFORE, Declarant does hereby amend the Original Declaration (the Original Declaration as amended hereby being, the "**Declaration**"), as follows:

1. **Recitals**. The foregoing recitals are incorporated in this Third Amendment as though fully contained herein.

2. **Additional Property**. The Third Add-On Parcel is hereby annexed to the Condominium Parcel, and is hereby submitted to the provisions of the Act as part of Condominium in accordance with, and shall be deemed governed by, the terms and provisions of the Declaration. Accordingly, from and after the date hereof all references in the Declaration to the Condominium Parcel shall include the Third Add-On Parcel.

3. **Amendments**. The Original Declaration is further amended as follows:

UNOFFICIAL COPY

A. *Legal Description of Condominium Parcel.* **Second Amended Exhibit B-1** of the Declaration (Legal Description of the Condominium Parcel) is hereby amended by deleting said **Second Amended Exhibit B-1** and substituting **Third Amended Exhibit B-1** attached hereto in lieu thereof.

B. *Additional Condominium Area.* **Second Amended Exhibit B-2** of the Declaration (Additional Condominium Area) is hereby amended by deleting said **Second Amended Exhibit B-2** and substituting **Third Amended Exhibit B-2** attached hereto in lieu thereof.

C. *Plat of Survey.* **Exhibit C** of the Declaration (Plat of Survey) is hereby amended by replacing pages 2 (legals) and 2A (legals) of said Plat of Survey with pages 2 (legals) and 2A (legals) attached hereto and made a part hereof by adding to the Plat of Survey pages P5 (floor 3), P9 (floor 7), P10 (floor 8), P12 (floor 10), P14 (floor 12), P20 (floor 19), P21 (floor 20), P22 (floor 21) and P23 (floor 23), which additional pages are attached hereto and incorporated herein by this reference. **Exhibit C** will hereafter consist of the original **Exhibit C** with replacement pages 2 and 2A and the additional pages P5, P9, P10, P12, P14, P20, P21, P22 and P23 attached hereto.

D. *Amendment to Second Amended Exhibit D.* **Second Amended Exhibit D** attached to the Second Amendment to the Declaration contained a typographical error in that it referred to Unit 404 instead of Unit 406, as Unit 406 was submitted and not Unit 404, and **Second Amended Exhibit B** is hereby amended to replace "Unit 404" with "Unit 406."

E. *Percentage of Interest.* **Second Amended Exhibit D** of the Declaration (Percentage of Interest in the Common Elements), as further amended as aforesaid, is hereby further amended by deleting said **Second Amended Exhibit D** and substituting **Third Amended Exhibit D** attached hereto in lieu thereof. The percentage of ownership in the common elements appurtenant to each Unit is hereby amended to be the percentages set forth in **Third Amended Exhibit D** attached hereto.

F. *Number of Units.* The maximum number of Units to be submitted as part of the Condominium Property is two hundred (200), including the Parking Unit. Ten (10) Units were submitted with the Original Declaration, twenty-four (24) Units were submitted with the aforesaid First Amendment, nine (9) Units were submitted with the Second Amendment and thirteen (13) Units are being submitted with this Third Amendment as the Third Add-On Parcel, and an additional one hundred forty-four (144) Units, including the Parking Unit, remain to be submitted as part of the remaining Add-On Parcel.

4. **Common Elements.** The additional Common Elements annexed to the Condominium by this instrument are hereby granted and conveyed to the grantees of all

UNOFFICIAL COPY


Units, including the grantees of Units heretofore conveyed, all as set forth in the Declaration.

5. **Inconsistencies.** Except as expressly set forth herein, the Original Declaration shall remain in full force and effect in accordance with its terms. Any inconsistencies between the Original Declaration and this Third Amendment shall be resolved in favor of the provisions contained in this Third Amendment.

IN WITNESS WHEREOF, SONO WEST LLC has executed this Third Amendment to Declaration of Condominium Ownership as of the date above first written.

SONO WEST LLC, an Illinois limited liability company

By: Harris Management, Ltd., an Illinois corporation, its Manager

By: 
Its: President


Property of Cook County Clerk's Office

UNOFFICIAL COPY

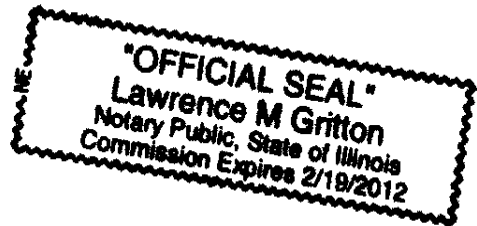
STATE OF ILLINOIS)
)
COUNTY OF C O O K)

I, the undersigned, a Notary Public in and for said County, in the State aforesaid, **DO HEREBY CERTIFY** that **W. Harris Smith**, as Manager of **SONO WEST LLC**, who is personally known to me to be the same person whose name is subscribed to the foregoing instrument as such Manager, appeared before me this day in person and acknowledged that he signed and delivered the said instrument as his own free and voluntary act and as the free and voluntary act as Manager of said limited liability company, for the uses and purposes therein set forth.

GIVEN under my hand and notarial seal this 27th day of February, 2009.



Notary Public



Property of Cook County Clerk's Office

UNOFFICIAL COPY

THIRD AMENDED EXHIBIT B-1

LEGAL DESCRIPTION OF THE CONDOMINIUM PARCEL

GARAGE PARCEL

THAT PART OF LOTS 16 TO 25, BOTH INCLUSIVE, (EXCEPT THE NORTH 14.00 FEET OF THE EAST 31.08 FEET OF LOT 16); TOGETHER WITH THE WEST 9.50 FEET (EXCEPT THE NORTH 14.00 FEET THEREOF) OF THE NORTH-SOUTH VACATED ALLEY IN BLOCK 44 LYING EAST OF THE EAST LINE OF LOTS 16 TO 25, BOTH INCLUSIVE, AND LYING WEST OF THE WEST LINE OF LOTS 26 TO 35, BOTH INCLUSIVE; TOGETHER WITH THE WEST 145.22 FEET OF THE SOUTH HALF OF THE EAST-WEST VACATED ALLEY IN BLOCK 44, LYING SOUTH OF THE SOUTH LINE OF LOTS 1 TO 15, BOTH INCLUSIVE, AND LYING NORTH OF THE NORTH LINE OF LOT 16 AND LOT 26 AND THE NORTH LINE OF LOT 16 PROLONGED EASTERLY TO THE NORTHWEST CORNER OF LOT 26, ALL IN BLOCK 44 IN JOHN YALE'S RESUBDIVISION OF BLOCKS 38, 39, 40, 42, 43, 44, 45, 57, 58, 59, 60, 61 AND 72 IN ELSTON ADDITION TO CHICAGO IN SECTION 5, TOWNSHIP 39 NORTH, RANGE 14, EAST OF THE THIRD PRINCIPAL MERIDIAN; TOGETHER WITH THE WEST 185.81 FEET OF THE VACATED NORTH 0.50 FEET OF WEST BLACKHAWK STREET SOUTH OF AND ADJOINING THE SOUTH LINE OF SAID LOT 25 AND SAID LOT 35 AND THE SOUTH LINE OF LOT 25 PROLONGED EASTERLY TO THE SOUTHWEST CORNER OF LOT 35, ALL TAKEN AS A TRACT AND DESCRIBED AS FOLLOWS: COMMENCING AT THE NORTHWEST CORNER OF SAID TRACT; THENCE SOUTH 00°00'02" WEST, ALONG THE WEST LINE THEREOF, 194.90 FEET; THENCE SOUTH 89°59'58" EAST, ALONG A LINE DRAWN PERPENDICULAR TO THE WEST LINE OF SAID TRACT, 66.60 FEET TO THE POINT OF BEGINNING; THENCE NORTH 00°00'02" EAST, 157.15 FEET; THENCE SOUTH 89°58'02" WEST, 66.60 FEET TO A POINT ON THE WEST LINE OF SAID TRACT; THE NEXT 5 COURSE BEING ALONG THE PERIMETER LINES OF SAID TRACT; THENCE NORTH 00°00'02" EAST, 37.79 FEET; THENCE NORTH 89°54'14" EAST, 145.22 FEET; THENCE SOUTH 00°00'02" WEST, 22.00 FEET; THENCE NORTH 89°54'14" EAST, 40.58 FEET; THENCE SOUTH 00°00'00" WEST, 173.21 FEET; THENCE NORTH 89°59'58" WEST, 119.21 FEET TO THE POINT OF BEGINNING, (EXCEPT THAT PART OF SAID TRACT, LYING BELOW A HORIZONTAL PLANE HAVING AN ELEVATION OF +74.05 CHICAGO CITY DATUM AND LYING ABOVE A HORIZONTAL PLANE HAVING AN ELEVATION OF +66.55 CHICAGO CITY DATUM AND LYING WITHIN ITS HORIZONTAL BOUNDARY PROJECTED VERTICALLY AND DESCRIBED AS FOLLOWS: COMMENCING AT THE NORTHWEST CORNER OF SAID TRACT; THENCE SOUTH 00°00'02" WEST, ALONG THE WEST LINE THEREOF, 194.90 FEET; THENCE SOUTH 89°59'58" EAST, ALONG A LINE DRAWN PERPENDICULAR TO THE WEST LINE OF SAID TRACT, 126.74 FEET; THENCE NORTH 00°00'02" EAST, 50.65 FEET TO THE POINT OF BEGINNING; THENCE NORTH 00°00'44" EAST, 8.00 FEET; THENCE SOUTH 89°59'18" EAST, 18.00 FEET; THENCE SOUTH 00°00'44" WEST, 8.00 FEET; THENCE NORTH 89°59'16" WEST, 18.00 FEET TO THE POINT OF BEGINNING), IN COOK COUNTY, ILLINOIS.

UNOFFICIAL COPY

LEVEL 1
PARCEL C1

THAT PART OF LOTS 16 TO 25, BOTH INCLUSIVE, (EXCEPT THE NORTH 14.00 FEET OF THE EAST 31.08 FEET OF LOT 16); TOGETHER WITH THE WEST 9.50 FEET (EXCEPT THE NORTH 14.00 FEET THEREOF) OF THE NORTH-SOUTH VACATED ALLEY IN BLOCK 44 LYING EAST OF THE EAST LINE OF LOTS 16 TO 25, BOTH INCLUSIVE, AND LYING WEST OF THE WEST LINE OF LOTS 26 TO 35, BOTH INCLUSIVE; TOGETHER WITH THE WEST 145.22 FEET OF THE SOUTH HALF OF THE EAST-WEST VACATED ALLEY IN BLOCK 44, LYING SOUTH OF THE SOUTH LINE OF LOTS 1 TO 15, BOTH INCLUSIVE, AND LYING NORTH OF THE NORTH LINE OF LOT 16 AND LOT 26 AND THE NORTH LINE OF LOT 16 PROLONGED EASTERLY TO THE NORTHWEST CORNER OF LOT 26, ALL IN BLOCK 44 IN JOHN YALE'S RESUBDIVISION OF BLOCKS 38, 39, 40, 42, 43, 44, 45, 57, 58, 59, 60, 61 AND 72 IN ELSTON ADDITION TO CHICAGO IN SECTION 5, TOWNSHIP 39 NORTH, RANGE 14, EAST OF THE THIRD PRINCIPAL MERIDIAN; TOGETHER WITH THE WEST 185.81 FEET OF THE VACATED NORTH 0.50 FEET OF WEST BLACKHAWK STREET SOUTH OF AND ADJOINING THE SOUTH LINE OF SAID LOT 25 AND SAID LOT 35 AND THE SOUTH LINE OF LOT 25 PROLONGED EASTERLY TO THE SOUTHWEST CORNER OF LOT 35, ALL TAKEN AS A TRACT, LYING BELOW A HORIZONTAL PLANE HAVING AN ELEVATION OF +32.13 CHICAGO CITY DATUM AND LYING WITHIN ITS HORIZONTAL BOUNDARY PROJECTED VERTICALLY AND DESCRIBED AS FOLLOWS: COMMENCING AT THE NORTHWEST CORNER OF SAID TRACT; THENCE SOUTH 00°00'02" WEST, ALONG THE WEST LINE THEREOF, 194.90 FEET TO THE POINT OF BEGINNING; THENCE SOUTH 89°59'58" EAST, 185.81 FEET TO THE EAST LINE OF SAID TRACT; THE REMAINING COURSES BEING ALONG THE PERIMETER LINES OF SAID TRACT; THENCE SOUTH 00°00'00" WEST, 81.56 FEET; THENCE SOUTH 89°54'31" WEST, 185.81 FEET; THENCE NORTH 00°00'02" EAST, 81.86 FEET TO THE POINT OF BEGINNING, IN COOK COUNTY, ILLINOIS.

Cook County Clerk's Office

UNOFFICIAL COPY

LEVEL 2 PARCEL C2

THAT PART OF LOTS 16 TO 25, BOTH INCLUSIVE, (EXCEPT THE NORTH 14.00 FEET OF THE EAST 31.08 FEET OF LOT 16); TOGETHER WITH THE WEST 9.50 FEET (EXCEPT THE NORTH 14.00 FEET THEREOF) OF THE NORTH-SOUTH VACATED ALLEY IN BLOCK 44 LYING EAST OF THE EAST LINE OF LOTS 16 TO 25, BOTH INCLUSIVE, AND LYING WEST OF THE WEST LINE OF LOTS 26 TO 35, BOTH INCLUSIVE; TOGETHER WITH THE WEST 145.22 FEET OF THE SOUTH HALF OF THE EAST-WEST VACATED ALLEY IN BLOCK 44, LYING SOUTH OF THE SOUTH LINE OF LOTS 1 TO 15, BOTH INCLUSIVE, AND LYING NORTH OF THE NORTH LINE OF LOT 16 AND LOT 26 AND THE NORTH LINE OF LOT 16 PROLONGED EASTERLY TO THE NORTHWEST CORNER OF LOT 26, ALL IN BLOCK 44 IN JOHN YALE'S RESUBDIVISION OF BLOCKS 38, 39, 40, 42, 43, 44, 45, 57, 58, 59, 60, 61 AND 72 IN ELSTON ADDITION TO CHICAGO IN SECTION 5, TOWNSHIP 39 NORTH, RANGE 14, EAST OF THE THIRD PRINCIPAL MERIDIAN; TOGETHER WITH THE WEST 185.81 FEET OF THE VACATED NORTH 0.50 FEET OF WEST BLACKHAWK STREET SOUTH OF AND ADJOINING THE SOUTH LINE OF SAID LOT 25 AND SAID LOT 35 AND THE SOUTH LINE OF LOT 25 PROLONGED EASTERLY TO THE SOUTHWEST CORNER OF LOT 35, ALL TAKEN AS A TRACT, LYING BELOW A HORIZONTAL PLANE HAVING AN ELEVATION OF +42.92 CHICAGO CITY DATUM AND LYING ABOVE A HORIZONTAL PLANE HAVING AN ELEVATION OF +32.13 CHICAGO CITY DATUM AND LYING WITHIN ITS HORIZONTAL BOUNDARY PROJECTED VERTICALLY AND DESCRIBED AS FOLLOWS: COMMENCING AT THE NORTHWEST CORNER OF SAID TRACT; THENCE SOUTH 00°00'02" WEST, ALONG THE WEST LINE THEREOF, 194.90 FEET; THENCE SOUTH 89°59'58" EAST, 52.35 FEET TO THE POINT OF BEGINNING; THENCE SOUTH 89°59'58" EAST, ALONG THE EAST LINE OF SAID TRACT, 133.46 FEET TO THE EAST LINE OF SAID TRACT; THENCE SOUTH 00°00'00" WEST, ALONG SAID EAST LINE, 81.56 FEET TO THE SOUTHEAST CORNER THEREOF; THENCE SOUTH 89°54'31" WEST, ALONG THE SOUTH LINE OF SAID TRACT, 104.01 FEET; THENCE NORTH 00°00'44" EAST, 29.20 FEET; THENCE NORTH 89°59'16" WEST, 23.85 FEET; THENCE NORTH 00°01'31" WEST, 10.71 FEET; THENCE NORTH 89°59'16" WEST, 5.61 FEET; THENCE NORTH 00°00'44" EAST, 41.81 FEET TO THE POINT OF BEGINNING, IN COOK COUNTY, ILLINOIS.

County Clerk's Office

UNOFFICIAL COPY

LEVEL 3 PARCEL C3

THAT PART OF LOTS 16 TO 25, BOTH INCLUSIVE, (EXCEPT THE NORTH 14.00 FEET OF THE EAST 31.08 FEET OF LOT 16); TOGETHER WITH THE WEST 9.50 FEET (EXCEPT THE NORTH 14.00 FEET THEREOF) OF THE NORTH-SOUTH VACATED ALLEY IN BLOCK 44 LYING EAST OF THE EAST LINE OF LOTS 16 TO 25, BOTH INCLUSIVE, AND LYING WEST OF THE WEST LINE OF LOTS 26 TO 35, BOTH INCLUSIVE; TOGETHER WITH THE WEST 145.22 FEET OF THE SOUTH HALF OF THE EAST-WEST VACATED ALLEY IN BLOCK 44, LYING SOUTH OF THE SOUTH LINE OF LOTS 1 TO 15, BOTH INCLUSIVE, AND LYING NORTH OF THE NORTH LINE OF LOT 16 AND LOT 26 AND THE NORTH LINE OF LOT 16 PROLONGED EASTERLY TO THE NORTHWEST CORNER OF LOT 26, ALL IN BLOCK 44 IN JOHN YALE'S RESUBDIVISION OF BLOCKS 38, 39, 40, 42, 43, 44, 45, 57, 58, 59, 60, 61 AND 72 IN ELSTON ADDITION TO CHICAGO IN SECTION 5, TOWNSHIP 39 NORTH, RANGE 14, EAST OF THE THIRD PRINCIPAL MERIDIAN; TOGETHER WITH THE WEST 185.81 FEET OF THE VACATED NORTH 0.50 FEET OF WEST BLACKHAWK STREET SOUTH OF AND ADJOINING THE SOUTH LINE OF SAID LOT 25 AND SAID LOT 35 AND THE SOUTH LINE OF LOT 25 PROLONGED EASTERLY TO THE SOUTHWEST CORNER OF LOT 35, ALL TAKEN AS A TRACT, LYING BELOW A HORIZONTAL PLANE HAVING AN ELEVATION OF +53.76 CHICAGO CITY DATUM AND LYING ABOVE A HORIZONTAL PLANE HAVING AN ELEVATION OF +42.92 CHICAGO CITY DATUM AND LYING WITHIN ITS HORIZONTAL BOUNDARY PROJECTED VERTICALLY AND DESCRIBED AS FOLLOWS: COMMENCING AT THE NORTHWEST CORNER OF SAID TRACT; THENCE SOUTH 00°00'02" WEST, ALONG THE WEST LINE THEREOF, 194.90 FEET; THENCE SOUTH 89°59'58" EAST, 52.35 FEET TO THE POINT OF BEGINNING; THENCE SOUTH 89°59'58" EAST, 133.46 FEET TO THE EAST LINE OF SAID TRACT; THENCE SOUTH 00°00'00" WEST, ALONG SAID EAST LINE, 24.65 FEET; THENCE NORTH 90°00'00" WEST, 22.58 FEET; THENCE NORTH 00°00'44" EAST, 14.34 FEET; THENCE NORTH 89°59'16" WEST, 14.50 FEET; THENCE SOUTH 00°00'44" WEST, 4.92 FEET; THENCE NORTH 89°59'16" WEST, 6.55 FEET; THENCE NORTH 00°00'44" EAST, 4.92 FEET; THENCE NORTH 89°59'16" WEST, 7.78 FEET; THENCE SOUTH 00°00'44" WEST, 9.96 FEET; THENCE NORTH 89°59'16" WEST, 0.75 FEET; THENCE SOUTH 00°00'44" WEST, 47.54 FEET; THENCE SOUTH 89°59'16" EAST, 2.75 FEET; THENCE SOUTH 00°00'44" WEST, 13.83 FEET TO THE SOUTH LINE OF SAID TRACT; THENCE SOUTH 89°54'31" WEST, ALONG SAID SOUTH LINE, 20.04 FEET; THENCE NORTH 00°00'44" EAST, 71.37 FEET; THENCE NORTH 89°59'16" WEST, 19.50 FEET; THENCE SOUTH 00°00'44" WEST, 12.77 FEET; THENCE SOUTH 89°59'16" EAST, 8.81 FEET; THENCE SOUTH 00°00'44" WEST, 29.46 FEET; THENCE NORTH 89°59'16" WEST, 47.71 FEET; THENCE NORTH 00°01'31" WEST, 10.71 FEET; THENCE NORTH 89°59'16" WEST, 5.61 FEET; THENCE NORTH 00°00'44" EAST, 41.81 FEET TO THE POINT OF BEGINNING, IN COOK COUNTY, ILLINOIS.

UNOFFICIAL COPY

LEVEL 4

PARCEL C4

THAT PART OF LOTS 16 TO 25, BOTH INCLUSIVE, (EXCEPT THE NORTH 14.00 FEET OF THE EAST 31.08 FEET OF LOT 16); TOGETHER WITH THE WEST 9.50 FEET (EXCEPT THE NORTH 14.00 FEET THEREOF) OF THE NORTH-SOUTH VACATED ALLEY IN BLOCK 44 LYING EAST OF THE EAST LINE OF LOTS 16 TO 25, BOTH INCLUSIVE, AND LYING WEST OF THE WEST LINE OF LOTS 26 TO 35, BOTH INCLUSIVE; TOGETHER WITH THE WEST 145.22 FEET OF THE SOUTH HALF OF THE EAST-WEST VACATED ALLEY IN BLOCK 44, LYING SOUTH OF THE SOUTH LINE OF LOTS 1 TO 15, BOTH INCLUSIVE, AND LYING NORTH OF THE NORTH LINE OF LOT 16 AND LOT 26 AND THE NORTH LINE OF LOT 16 PROLONGED EASTERLY TO THE NORTHWEST CORNER OF LOT 26, ALL IN BLOCK 44 IN JOHN YALE'S RESUBDIVISION OF BLOCKS 38, 39, 40, 42, 43, 44, 45, 57, 58, 59, 60, 61 AND 72 IN ELSTON ADDITION TO CHICAGO IN SECTION 5, TOWNSHIP 39 NORTH, RANGE 14, EAST OF THE THIRD PRINCIPAL MERIDIAN; TOGETHER WITH THE WEST 185.81 FEET OF THE VACATED NORTH 0.50 FEET OF WEST BLACKHAWK STREET SOUTH OF AND ADJOINING THE SOUTH LINE OF SAID LOT 25 AND SAID LOT 35 AND THE SOUTH LINE OF LOT 25 PROLONGED EASTERLY TO THE SOUTHWEST CORNER OF LOT 35, ALL TAKEN AS A TRACT, LYING BELOW A HORIZONTAL PLANE HAVING AN ELEVATION OF +64.59 CHICAGO CITY DATUM AND LYING ABOVE A HORIZONTAL PLANE HAVING AN ELEVATION OF +53.76 CHICAGO CITY DATUM AND LYING WITHIN ITS HORIZONTAL BOUNDARY PROJECTED VERTICALLY AND DESCRIBED AS FOLLOWS: COMMENCING AT THE NORTHWEST CORNER OF SAID TRACT; THENCE SOUTH 00°00'02" WEST, ALONG THE WEST LINE THEREOF, 194.90 FEET; THENCE SOUTH 89°59'58" EAST, 52.35 FEET TO THE POINT OF BEGINNING; THENCE SOUTH 89°59'58" EAST, 133.46 FEET TO THE EAST LINE OF SAID TRACT; THENCE SOUTH 00°00'00" WEST, ALONG SAID EAST LINE, 24.65 FEET; THENCE NORTH 90°00'00" WEST, 22.58 FEET; THENCE NORTH 00°00'44" EAST, 14.34 FEET; THENCE NORTH 89°59'16" WEST, 14.50 FEET; THENCE SOUTH 00°00'44" WEST, 4.92 FEET; THENCE NORTH 89°59'16" WEST, 6.55 FEET; THENCE NORTH 00°00'44" EAST, 4.92 FEET; THENCE NORTH 89°59'16" WEST, 7.78 FEET; THENCE SOUTH 00°00'44" WEST, 9.96 FEET; THENCE NORTH 89°59'16" WEST, 0.75 FEET; THENCE SOUTH 00°00'44" WEST, 47.54 FEET; THENCE SOUTH 89°59'16" EAST, 2.75 FEET; THENCE SOUTH 00°00'44" WEST, 13.83 FEET TO THE SOUTH LINE OF SAID TRACT; THENCE SOUTH 89°54'31" WEST, ALONG SAID SOUTH LINE, 20.04 FEET; THENCE NORTH 00°00'44" EAST, 71.37 FEET; THENCE NORTH 89°59'16" WEST, 19.50 FEET; THENCE SOUTH 00°00'44" WEST, 12.77 FEET; THENCE SOUTH 89°59'16" EAST, 8.81 FEET; THENCE SOUTH 00°00'44" WEST, 29.46 FEET; THENCE NORTH 89°59'16" WEST, 47.71 FEET; THENCE NORTH 00°00'31" WEST, 10.71 FEET; THENCE NORTH 89°59'16" WEST, 5.61 FEET; THENCE NORTH 00°00'44" EAST, 41.81 FEET TO THE POINT OF BEGINNING, IN COOK COUNTY, ILLINOIS.

UNOFFICIAL COPY

LEVEL 5 PARCEL C5

THAT PART OF LOTS 16 TO 25, BOTH INCLUSIVE, (EXCEPT THE NORTH 14.00 FEET OF THE EAST 31.08 FEET OF LOT 16); TOGETHER WITH THE WEST 9.50 FEET (EXCEPT THE NORTH 14.00 FEET THEREOF) OF THE NORTH-SOUTH VACATED ALLEY IN BLOCK 44 LYING EAST OF THE EAST LINE OF LOTS 16 TO 25, BOTH INCLUSIVE, AND LYING WEST OF THE WEST LINE OF LOTS 26 TO 35, BOTH INCLUSIVE; TOGETHER WITH THE WEST 145.22 FEET OF THE SOUTH HALF OF THE EAST-WEST VACATED ALLEY IN BLOCK 44, LYING SOUTH OF THE SOUTH LINE OF LOTS 1 TO 15, BOTH INCLUSIVE, AND LYING NORTH OF THE NORTH LINE OF LOT 16 AND LOT 26 AND THE NORTH LINE OF LOT 16 PROLONGED EASTERLY TO THE NORTHWEST CORNER OF LOT 26, ALL IN BLOCK 44 IN JOHN YALE'S RESUBDIVISION OF BLOCKS 38, 39, 40, 42, 43, 44, 45, 57, 58, 59, 60, 61 AND 72 IN ELSTON ADDITION TO CHICAGO IN SECTION 5, TOWNSHIP 39 NORTH, RANGE 14, EAST OF THE THIRD PRINCIPAL MERIDIAN; TOGETHER WITH THE WEST 185.81 FEET OF THE VACATED NORTH 0.50 FEET OF WEST BLACKHAWK STREET SOUTH OF AND ADJOINING THE SOUTH LINE OF SAID LOT 25 AND SAID LOT 35 AND THE SOUTH LINE OF LOT 25 PROLONGED EASTERLY TO THE SOUTHWEST CORNER OF LOT 35, ALL TAKEN AS A TRACT, LYING BELOW A HORIZONTAL PLANE HAVING AN ELEVATION OF +75.41 CHICAGO CITY DATUM AND LYING ABOVE A HORIZONTAL PLANE HAVING AN ELEVATION OF +64.59 CHICAGO CITY DATUM AND LYING WITHIN ITS HORIZONTAL BOUNDARY PROJECTED VERTICALLY AND DESCRIBED AS FOLLOWS: COMMENCING AT THE NORTHWEST CORNER OF SAID TRACT; THENCE SOUTH 00°00'02" WEST, ALONG THE WEST LINE THEREOF, 194.90 FEET; THENCE SOUTH 89°59'58" EAST, 52.35 FEET TO THE POINT OF BEGINNING; THENCE SOUTH 89°59'58" EAST, 133.46 FEET TO THE EAST LINE OF SAID TRACT; THENCE SOUTH 00°00'00" WEST, ALONG SAID EAST LINE, 24.65 FEET; THENCE NORTH 90°00'00" WEST, 22.58 FEET; THENCE NORTH 00°00'44" EAST, 14.34 FEET; THENCE NORTH 89°59'16" WEST, 14.50 FEET; THENCE SOUTH 00°00'44" WEST, 4.92 FEET; THENCE NORTH 89°59'16" WEST, 6.55 FEET; THENCE NORTH 00°00'44" EAST, 4.92 FEET; THENCE NORTH 89°59'16" WEST, 7.78 FEET; THENCE SOUTH 00°00'44" WEST, 9.96 FEET; THENCE NORTH 89°59'16" WEST, 0.75 FEET; THENCE SOUTH 00°00'44" WEST, 47.54 FEET; THENCE SOUTH 89°59'16" EAST, 2.75 FEET; THENCE SOUTH 00°00'44" WEST, 13.83 FEET TO THE SOUTH LINE OF SAID TRACT; THENCE SOUTH 89°54'31" WEST, ALONG SAID SOUTH LINE, 96.66 FEET; THENCE NORTH 00°00'20" WEST, 24.00 FEET; THENCE SOUTH 89°59'16" EAST, 9.18 FEET; THENCE NORTH 00°00'44" EAST, 6.75 FEET; THENCE NORTH 89°59'16" WEST, 4.34 FEET; THENCE NORTH 00°00'44" EAST, 16.00 FEET; THENCE NORTH 89°59'16" WEST, 17.54 FEET; THENCE SOUTH 00°00'44" WEST, 2.67 FEET; THENCE NORTH 89°59'16" WEST, 27.02 FEET TO THE WEST LINE OF SAID TRACT; THENCE NORTH 00°00'02" EAST, ALONG SAID WEST LINE, 19.02 FEET; THENCE SOUTH 89°59'16" EAST, 42.02 FEET; THENCE NORTH 00°00'44" EAST, 0.73 FEET; THENCE SOUTH 89°59'16" EAST, 10.32 FEET; THENCE NORTH 00°00'44" EAST, 17.96 FEET TO THE POINT OF BEGINNING, IN COOK COUNTY, ILLINOIS.

UNOFFICIAL COPY

LEVEL 6 **PARCEL C6**

THAT PART OF LOTS 16 TO 25, BOTH INCLUSIVE, (EXCEPT THE NORTH 14.00 FEET OF THE EAST 31.08 FEET OF LOT 16); TOGETHER WITH THE WEST 9.50 FEET (EXCEPT THE NORTH 14.00 FEET THEREOF) OF THE NORTH-SOUTH VACATED ALLEY IN BLOCK 44 LYING EAST OF THE EAST LINE OF LOTS 16 TO 25, BOTH INCLUSIVE, AND LYING WEST OF THE WEST LINE OF LOTS 26 TO 35, BOTH INCLUSIVE; TOGETHER WITH THE WEST 145.22 FEET OF THE SOUTH HALF OF THE EAST-WEST VACATED ALLEY IN BLOCK 44, LYING SOUTH OF THE SOUTH LINE OF LOTS 1 TO 15, BOTH INCLUSIVE, AND LYING NORTH OF THE NORTH LINE OF LOT 16 AND LOT 26 AND THE NORTH LINE OF LOT 16 PROLONGED EASTERLY TO THE NORTHWEST CORNER OF LOT 26, ALL IN BLOCK 44 IN JOHN YALE'S RESUBDIVISION OF BLOCKS 38, 39, 40, 42, 43, 44, 45, 57, 58, 59, 60, 61 AND 72 IN ELSTON ADDITION TO CHICAGO IN SECTION 5, TOWNSHIP 39 NORTH, RANGE 14, EAST OF THE THIRD PRINCIPAL MERIDIAN; TOGETHER WITH THE WEST 185.81 FEET OF THE VACATED NORTH 0.50 FEET OF WEST BLACKHAWK STREET SOUTH OF AND ADJOINING THE SOUTH LINE OF SAID LOT 25 AND SAID LOT 35 AND THE SOUTH LINE OF LOT 25 PROLONGED EASTERLY TO THE SOUTHWEST CORNER OF LOT 35, ALL TAKEN AS A TRACT, LYING BELOW A HORIZONTAL PLANE HAVING AN ELEVATION OF +86.21 CHICAGO CITY DATUM AND LYING ABOVE A HORIZONTAL PLANE HAVING AN ELEVATION OF +75.41 CHICAGO CITY DATUM AND LYING WITHIN ITS HORIZONTAL BOUNDARY PROJECTED VERTICALLY AND DESCRIBED AS FOLLOWS: COMMENCING AT THE NORTHWEST CORNER OF SAID TRACT; THENCE SOUTH 00°00'02" WEST, ALONG THE WEST LINE THEREOF, 194.90 FEET; THENCE SOUTH 89°59'58" EAST, 52.35 FEET TO THE POINT OF BEGINNING; THENCE SOUTH 89°59'58" EAST, 133.46 FEET TO THE EAST LINE OF SAID TRACT; THENCE SOUTH 00°00'00" WEST, ALONG SAID EAST LINE, 24.65 FEET; THENCE NORTH 90°00'00" WEST, 22.58 FEET; THENCE NORTH 00°00'44" EAST, 14.34 FEET; THENCE NORTH 89°59'16" WEST, 14.50 FEET; THENCE SOUTH 00°00'44" WEST, 4.92 FEET; THENCE NORTH 89°59'16" WEST, 6.55 FEET; THENCE NORTH 00°00'44" EAST, 4.92 FEET; THENCE NORTH 89°59'16" WEST, 7.78 FEET; THENCE SOUTH 00°00'44" WEST, 9.96 FEET; THENCE NORTH 89°59'16" WEST, 0.75 FEET; THENCE SOUTH 00°00'44" WEST, 47.54 FEET; THENCE SOUTH 89°59'16" EAST, 2.75 FEET; THENCE SOUTH 00°00'44" WEST, 13.83 FEET TO THE SOUTH LINE OF SAID TRACT; THENCE SOUTH 89°54'31" WEST, ALONG SAID SOUTH LINE 136.38 FEET TO THE SOUTHWEST CORNER THEREOF; THENCE NORTH 00°00'02" EAST, ALONG THE WEST LINE OF SAID TRACT, 63.18 FEET; THENCE SOUTH 89°59'16" EAST, 42.02 FEET; THENCE NORTH 00°00'44" EAST, 0.73 FEET; THENCE SOUTH 89°59'16" EAST, 10.32 FEET; THENCE NORTH 00°00'44" EAST, 17.96 FEET TO THE POINT OF BEGINNING, IN COOK COUNTY, ILLINOIS.

LEVEL 7 **PARCEL C7**

THAT PART OF LOTS 16 TO 25, BOTH INCLUSIVE, (EXCEPT THE NORTH 14.00 FEET OF THE EAST 31.08 FEET OF LOT 16); TOGETHER WITH THE WEST 9.50 FEET (EXCEPT THE NORTH 14.00 FEET THEREOF) OF THE NORTH-SOUTH VACATED ALLEY IN BLOCK 44 LYING EAST OF THE EAST LINE OF LOTS 16 TO 25, BOTH INCLUSIVE, AND LYING WEST OF THE WEST LINE OF LOTS 26 TO 35, BOTH INCLUSIVE; TOGETHER WITH THE WEST 145.22 FEET OF THE SOUTH HALF OF THE EAST-WEST VACATED ALLEY IN BLOCK 44, LYING SOUTH OF THE SOUTH LINE OF LOTS 1 TO 15, BOTH INCLUSIVE, AND LYING NORTH OF THE NORTH LINE OF LOT 16 AND LOT 26 AND THE NORTH LINE OF LOT 16 PROLONGED EASTERLY TO THE NORTHWEST CORNER OF LOT 26, ALL IN BLOCK 44 IN JOHN YALE'S RESUBDIVISION OF BLOCKS 38, 39, 40, 42, 43, 44, 45, 57, 58, 59, 60, 61 AND 72 IN ELSTON ADDITION TO CHICAGO IN SECTION 5, TOWNSHIP 39 NORTH, RANGE 14, EAST OF THE THIRD PRINCIPAL MERIDIAN; TOGETHER WITH THE WEST 185.81 FEET OF THE VACATED NORTH 0.50 FEET OF WEST BLACKHAWK STREET SOUTH OF AND ADJOINING THE SOUTH LINE OF SAID LOT 25 AND SAID LOT 35 AND THE SOUTH LINE OF LOT 25 PROLONGED EASTERLY TO THE SOUTHWEST CORNER OF LOT 35, ALL TAKEN AS A TRACT, LYING BELOW A HORIZONTAL

UNOFFICIAL COPY

PLANE HAVING AN ELEVATION OF +95.83 CHICAGO CITY DATUM AND LYING ABOVE A HORIZONTAL PLANE HAVING AN ELEVATION OF +86.21 CHICAGO CITY DATUM AND LYING WITHIN ITS HORIZONTAL BOUNDARY PROJECTED VERTICALLY AND DESCRIBED AS FOLLOWS: COMMENCING AT THE NORTHWEST CORNER OF SAID TRACT; THENCE SOUTH 00°00'02" WEST, ALONG THE WEST LINE THEREOF, 232.68 FEET TO THE POINT OF BEGINNING; THENCE SOUTH 89°59'16" EAST, 27.00 FEET; THENCE NORTH 00°00'44" EAST, 4.02 FEET; THENCE SOUTH 89°59'16" EAST, 5.37 FEET; THENCE SOUTH 00°00'44" WEST, 1.25 FEET; THENCE SOUTH 89°59'16" EAST, 19.96 FEET; THENCE NORTH 00°00'44" EAST, 1.25 FEET; THENCE SOUTH 89°59'16" EAST, 6.26 FEET; THENCE NORTH 00°05'10" WEST, 10.10 FEET; THENCE SOUTH 89°59'16" EAST, 46.44 FEET; THENCE SOUTH 00°00'44" WEST, 11.35 FEET; THENCE SOUTH 89°59'16" EAST, 3.02 FEET; THENCE NORTH 00°00'44" EAST, 1.25 FEET; THENCE SOUTH 89°59'16" EAST, 5.60 FEET; THENCE SOUTH 00°00'44" WEST, 1.25 FEET; THENCE SOUTH 89°59'16" EAST, 15.78 FEET; THENCE NORTH 00°00'44" EAST, 1.25 FEET; THENCE SOUTH 89°59'16" EAST, 6.29 FEET; THENCE SOUTH 00°00'44" WEST, 8.04 FEET; THENCE NORTH 89°59'16" WEST, 6.29 FEET; THENCE NORTH 00°00'44" EAST, 1.25 FEET; THENCE NORTH 89°59'16" WEST, 7.77 FEET; THENCE SOUTH 00°00'44" WEST, 10.06 FEET; THENCE NORTH 89°59'16" WEST, 3.54 FEET; THENCE SOUTH 00°00'44" WEST, 6.27 FEET; THENCE SOUTH 89°59'16" EAST, 8.20 FEET; THENCE SOUTH 00°00'44" WEST, 24.74 FEET TO THE SOUTH LINE OF SAID TRACT; THENCE SOUTH 89°54'31" WEST, 126.29 FEET TO THE SOUTHWEST CORNER OF SAID TRACT; THENCE NORTH 00°00'02" EAST, 44.08 FEET TO THE POINT OF BEGINNING, IN COOK COUNTY, ILLINOIS.

Office of Cook County Clerk's Office

UNOFFICIAL COPY

LEVEL 8

PARCEL C8

THAT PART OF LOTS 16 TO 25, BOTH INCLUSIVE, (EXCEPT THE NORTH 14.00 FEET OF THE EAST 31.08 FEET OF LOT 16); TOGETHER WITH THE WEST 9.50 FEET (EXCEPT THE NORTH 14.00 FEET THEREOF) OF THE NORTH-SOUTH VACATED ALLEY IN BLOCK 44 LYING EAST OF THE EAST LINE OF LOTS 16 TO 25, BOTH INCLUSIVE, AND LYING WEST OF THE WEST LINE OF LOTS 26 TO 35, BOTH INCLUSIVE; TOGETHER WITH THE WEST 145.22 FEET OF THE SOUTH HALF OF THE EAST-WEST VACATED ALLEY IN BLOCK 44, LYING SOUTH OF THE SOUTH LINE OF LOTS 1 TO 15, BOTH INCLUSIVE, AND LYING NORTH OF THE NORTH LINE OF LOT 16 AND LOT 26 AND THE NORTH LINE OF LOT 16 PROLONGED EASTERLY TO THE NORTHWEST CORNER OF LOT 26, ALL IN BLOCK 44 IN JOHN YALE'S RESUBDIVISION OF BLOCKS 38, 39, 40, 42, 43, 44, 45, 57, 58, 59, 60, 61 AND 72 IN ELSTON ADDITION TO CHICAGO IN SECTION 5, TOWNSHIP 39 NORTH, RANGE 14, EAST OF THE THIRD PRINCIPAL MERIDIAN; TOGETHER WITH THE WEST 185.81 FEET OF THE VACATED NORTH 0.50 FEET OF WEST BLACKHAWK STREET SOUTH OF AND ADJOINING THE SOUTH LINE OF SAID LOT 25 AND SAID LOT 35 AND THE SOUTH LINE OF LOT 25 PROLONGED EASTERLY TO THE SOUTHWEST CORNER OF LOT 35, ALL TAKEN AS A TRACT, LYING BELOW A HORIZONTAL PLANE HAVING AN ELEVATION OF +105.51 CHICAGO CITY DATUM AND LYING ABOVE A HORIZONTAL PLANE HAVING AN ELEVATION OF +95.83 CHICAGO CITY DATUM AND LYING WITHIN ITS HORIZONTAL BOUNDARY PROJECTED VERTICALLY AND DESCRIBED AS FOLLOWS: COMMENCING AT THE NORTHWEST CORNER OF SAID TRACT; THENCE SOUTH 00°00'02" WEST, ALONG THE WEST LINE THEREOF, 276.76 FEET TO THE SOUTHWEST CORNER OF SAID TRACT; THENCE NORTH 89°54'31" EAST, ALONG THE SOUTH LINE OF SAID TRACT, 81.58 FEET TO THE POINT OF BEGINNING; THENCE NORTH 00°00'22" EAST, 29.18 FEET; THENCE NORTH 89°59'16" WEST, 23.63 FEET; THENCE NORTH 00°00'44" EAST, 10.73 FEET; THENCE NORTH 89°59'16" WEST, 5.62 FEET; THENCE NORTH 00°00'44" EAST, 1.25 FEET; THENCE NORTH 89°59'16" WEST, 19.96 FEET; THENCE SOUTH 00°00'44" WEST, 1.25 FEET; THENCE NORTH 89°59'16" WEST, 5.37 FEET; THENCE NORTH 00°00'44" EAST, 8.04 FEET; THENCE SOUTH 89°59'16" EAST, 5.37 FEET; THENCE SOUTH 00°00'44" WEST, 1.25 FEET; THENCE SOUTH 89°59'16" EAST, 19.96 FEET; THENCE NORTH 00°00'44" EAST, 1.25 FEET; THENCE SOUTH 89°59'16" EAST, 5.62 FEET; THENCE NORTH 00°00'44" EAST, 10.73 FEET; THENCE SOUTH 89°59'16" EAST, 47.69 FEET; THENCE SOUTH 00°00'44" WEST, 11.98 FEET; THENCE SOUTH 89°59'16" EAST, 2.40 FEET; THENCE NORTH 00°00'44" EAST, 1.25 FEET; THENCE SOUTH 89°59'16" EAST, 5.60 FEET; THENCE SOUTH 00°00'44" WEST, 1.25 FEET; THENCE SOUTH 89°59'16" EAST, 15.78 FEET; THENCE NORTH 00°00'44" EAST, 1.25 FEET; THENCE SOUTH 89°59'16" EAST, 6.29 FEET; THENCE SOUTH 00°00'44" WEST, 8.04 FEET; THENCE NORTH 89°59'16" WEST, 6.29 FEET; THENCE NORTH 00°00'44" EAST, 1.25 FEET; THENCE NORTH 89°59'16" WEST, 7.77 FEET; THENCE SOUTH 00°00'44" WEST, 10.06 FEET; THENCE NORTH 89°59'16" WEST, 3.54 FEET; THENCE SOUTH 00°00'44" WEST, 5.27 FEET; THENCE SOUTH 89°59'16" EAST, 8.20 FEET; THENCE SOUTH 00°00'44" WEST, 24.77 FEET TO THE SOUTH LINE OF SAID TRACT; THENCE SOUTH 89°54'31" WEST, 44.71 FEET TO THE POINT OF BEGINNING, IN COOK COUNTY, ILLINOIS.

UNOFFICIAL COPY

LEVEL 9 PARCEL C9

THAT PART OF LOTS 16 TO 25, BOTH INCLUSIVE, (EXCEPT THE NORTH 14.00 FEET OF THE EAST 31.08 FEET OF LOT 16); TOGETHER WITH THE WEST 9.50 FEET (EXCEPT THE NORTH 14.00 FEET THEREOF) OF THE NORTH-SOUTH VACATED ALLEY IN BLOCK 44 LYING EAST OF THE EAST LINE OF LOTS 16 TO 25, BOTH INCLUSIVE, AND LYING WEST OF THE WEST LINE OF LOTS 26 TO 35, BOTH INCLUSIVE; TOGETHER WITH THE WEST 145.22 FEET OF THE SOUTH HALF OF THE EAST-WEST VACATED ALLEY IN BLOCK 44, LYING SOUTH OF THE SOUTH LINE OF LOTS 1 TO 15, BOTH INCLUSIVE, AND LYING NORTH OF THE NORTH LINE OF LOT 16 AND LOT 26 AND THE NORTH LINE OF LOT 16 PROLONGED EASTERLY TO THE NORTHWEST CORNER OF LOT 26, ALL IN BLOCK 44 IN JOHN YALE'S RESUBDIVISION OF BLOCKS 38, 39, 40, 42, 43, 44, 45, 57, 58, 59, 60, 61 AND 72 IN ELSTON ADDITION TO CHICAGO IN SECTION 5, TOWNSHIP 39 NORTH, RANGE 14, EAST OF THE THIRD PRINCIPAL MERIDIAN; TOGETHER WITH THE WEST 185.81 FEET OF THE VACATED NORTH 0.50 FEET OF WEST BLACKHAWK STREET SOUTH OF AND ADJOINING THE SOUTH LINE OF SAID LOT 25 AND SAID LOT 35 AND THE SOUTH LINE OF LOT 25 PROLONGED EASTERLY TO THE SOUTHWEST CORNER OF LOT 35, ALL TAKEN AS A TRACT, LYING BELOW A HORIZONTAL PLANE HAVING AN ELEVATION OF +115.22 CHICAGO CITY DATUM AND LYING ABOVE A HORIZONTAL PLANE HAVING AN ELEVATION OF +105.51 CHICAGO CITY DATUM AND LYING WITHIN ITS HORIZONTAL BOUNDARY PROJECTED VERTICALLY AND DESCRIBED AS FOLLOWS: COMMENCING AT THE NORTHWEST CORNER OF SAID TRACT; THENCE SOUTH 00°00'02" WEST, ALONG THE WEST LINE THEREOF, 194.90 FEET; THENCE SOUTH 89°59'58" EAST, 81.81 FEET TO THE POINT OF BEGINNING; THENCE SOUTH 89°59'58" EAST, 44.49 FEET; THENCE SOUTH 00°00'44" WEST, 18.70 FEET; THENCE NORTH 89°59'16" WEST, 8.20 FEET; THENCE SOUTH 00°00'44" WEST, 6.27 FEET; THENCE SOUTH 89°59'16" EAST, 3.54 FEET; THENCE SOUTH 00°00'44" WEST, 10.06 FEET; THENCE SOUTH 89°59'16" EAST, 7.77 FEET; THENCE NORTH 00°00'44" EAST, 1.25 FEET; THENCE SOUTH 89°59'16" EAST, 6.29 FEET; THENCE SOUTH 00°00'44" WEST, 8.04 FEET; THENCE NORTH 89°59'16" WEST, 6.29 FEET; THENCE NORTH 00°00'44" EAST, 1.25 FEET; THENCE NORTH 89°59'16" WEST, 7.77 FEET; THENCE SOUTH 00°00'44" WEST, 10.06 FEET; THENCE NORTH 89°59'16" WEST, 3.54 FEET; THENCE SOUTH 00°00'44" WEST, 6.27 FEET; THENCE SOUTH 89°59'16" EAST, 8.20 FEET; THENCE SOUTH 00°00'44" WEST, 24.74 FEET TO THE SOUTH LINE OF SAID TRACT; THENCE SOUTH 89°54'31" WEST, ALONG SAID SOUTH LINE 44.71 FEET; THENCE NORTH 00°00'22" EAST, 29.18 FEET; THENCE NORTH 89°59'16" WEST, 23.63 FEET; THENCE NORTH 00°00'44" EAST, 10.73 FEET; THENCE NORTH 89°59'16" WEST, 5.62 FEET; THENCE NORTH 00°00'44" EAST, 1.25 FEET; THENCE NORTH 89°59'16" WEST, 19.96 FEET; THENCE SOUTH 00°00'44" WEST, 1.25 FEET; THENCE NORTH 89°59'16" WEST, 5.37 FEET; THENCE NORTH 00°00'44" EAST, 8.04 FEET; THENCE SOUTH 89°59'16" EAST, 5.37 FEET; THENCE SOUTH 00°00'44" WEST, 1.25 FEET; THENCE SOUTH 89°59'16" EAST, 19.96 FEET; THENCE NORTH 00°00'44" EAST, 1.25 FEET; THENCE SOUTH 89°59'16" EAST, 5.62 FEET; THENCE NORTH 00°00'44" EAST, 10.73 FEET; THENCE SOUTH 89°59'16" EAST, 23.85 FEET; THENCE NORTH 00°00'00" EAST, 23.05 FEET TO THE POINT OF BEGINNING, IN COOK COUNTY, ILLINOIS.

UNOFFICIAL COPY

LEVEL 10
PARCEL C10

THAT PART OF LOTS 16 TO 25, BOTH INCLUSIVE, (EXCEPT THE NORTH 14.00 FEET OF THE EAST 31.08 FEET OF LOT 16); TOGETHER WITH THE WEST 9.50 FEET (EXCEPT THE NORTH 14.00 FEET THEREOF) OF THE NORTH-SOUTH VACATED ALLEY IN BLOCK 44 LYING EAST OF THE EAST LINE OF LOTS 16 TO 25, BOTH INCLUSIVE, AND LYING WEST OF THE WEST LINE OF LOTS 26 TO 35, BOTH INCLUSIVE; TOGETHER WITH THE WEST 145.22 FEET OF THE SOUTH HALF OF THE EAST-WEST VACATED ALLEY IN BLOCK 44, LYING SOUTH OF THE SOUTH LINE OF LOTS 1 TO 15, BOTH INCLUSIVE, AND LYING NORTH OF THE NORTH LINE OF LOT 16 AND LOT 26 AND THE NORTH LINE OF LOT 16 PROLONGED EASTERLY TO THE NORTHWEST CORNER OF LOT 26, ALL IN BLOCK 44 IN JOHN YALE'S RESUBDIVISION OF BLOCKS 38, 39, 40, 42, 43, 44, 45, 57, 58, 59, 60, 61 AND 72 IN ELSTON ADDITION TO CHICAGO IN SECTION 5, TOWNSHIP 39 NORTH, RANGE 14, EAST OF THE THIRD PRINCIPAL MERIDIAN; TOGETHER WITH THE WEST 185.81 FEET OF THE VACATED NORTH 0.50 FEET OF WEST BLACKHAWK STREET SOUTH OF AND ADJOINING THE SOUTH LINE OF SAID LOT 25 AND SAID LOT 35 AND THE SOUTH LINE OF LOT 25 PROLONGED EASTERLY TO THE SOUTHWEST CORNER OF LOT 35, ALL TAKEN AS A TRACT, LYING BELOW A HORIZONTAL PLANE HAVING AN ELEVATION OF +124.85 CHICAGO CITY DATUM AND LYING ABOVE A HORIZONTAL PLANE HAVING AN ELEVATION OF +115.22 CHICAGO CITY DATUM AND LYING WITHIN ITS HORIZONTAL BOUNDARY PROJECTED VERTICALLY AND DESCRIBED AS FOLLOWS: COMMENCING AT THE NORTHWEST CORNER OF SAID TRACT; THENCE SOUTH 00°00'02" WEST, ALONG THE WEST LINE THEREOF, 194.90 FEET; THENCE SOUTH 89°59'58" EAST, 81.81 FEET TO THE POINT OF BEGINNING; THENCE SOUTH 89°59'58" EAST, 103.99 FEET TO THE EAST LINE OF SAID TRACT; THENCE SOUTH 00°00'00" WEST, ALONG SAID EAST LINE, 81.56 FEET TO THE SOUTHEAST CORNER OF SAID TRACT; THENCE SOUTH 89°54'31" WEST, ALONG THE SOUTH LINE OF SAID TRACT, 145.99 FEET; THENCE NORTH 00°00'44" EAST, 24.03 FEET; THENCE SOUTH 89°59'16" EAST, 9.07 FEET; THENCE NORTH 00°00'44" EAST, 6.85 FEET; THENCE NORTH 90°00'00" WEST, 4.34 FEET; THENCE NORTH 00°00'44" EAST, 10.35 FEET; THENCE NORTH 89°59'16" WEST, 12.19 FEET; THENCE SOUTH 00°00'44" WEST, 1.25 FEET; THENCE NORTH 89°59'16" WEST, 5.37 FEET; THENCE NORTH 00°00'44" EAST, 8.04 FEET; THENCE SOUTH 89°59'16" EAST, 5.37 FEET; THENCE SOUTH 00°00'44" WEST, 1.25 FEET; THENCE SOUTH 89°59'16" EAST, 19.96 FEET; THENCE NORTH 00°00'44" EAST, 1.25 FEET; THENCE SOUTH 89°59'16" EAST, 1.62 FEET; THENCE NORTH 00°00'44" EAST, 10.73 FEET; THENCE SOUTH 89°59'16" EAST, 23.85 FEET; THENCE NORTH 00°00'00" EAST, 23.05 FEET TO THE POINT OF BEGINNING, IN COOK COUNTY, ILLINOIS.

UNOFFICIAL COPY

LEVEL 11
PARCEL C11

THAT PART OF LOTS 16 TO 25, BOTH INCLUSIVE, (EXCEPT THE NORTH 14.00 FEET OF THE EAST 31.08 FEET OF LOT 16); TOGETHER WITH THE WEST 9.50 FEET (EXCEPT THE NORTH 14.00 FEET THEREOF) OF THE NORTH-SOUTH VACATED ALLEY IN BLOCK 44 LYING EAST OF THE EAST LINE OF LOTS 16 TO 25, BOTH INCLUSIVE, AND LYING WEST OF THE WEST LINE OF LOTS 26 TO 35, BOTH INCLUSIVE; TOGETHER WITH THE WEST 145.22 FEET OF THE SOUTH HALF OF THE EAST-WEST VACATED ALLEY IN BLOCK 44, LYING SOUTH OF THE SOUTH LINE OF LOTS 1 TO 15, BOTH INCLUSIVE, AND LYING NORTH OF THE NORTH LINE OF LOT 16 AND LOT 26 AND THE NORTH LINE OF LOT 16 PROLONGED EASTERLY TO THE NORTHWEST CORNER OF LOT 26, ALL IN BLOCK 44 IN JOHN YALE'S RESUBDIVISION OF BLOCKS 38, 39, 40, 42, 43, 44, 45, 57, 58, 59, 60, 61 AND 72 IN ELSTON ADDITION TO CHICAGO IN SECTION 5, TOWNSHIP 39 NORTH, RANGE 14, EAST OF THE THIRD PRINCIPAL MERIDIAN; TOGETHER WITH THE WEST 185.81 FEET OF THE VACATED NORTH 0.50 FEET OF WEST BLACKHAWK STREET SOUTH OF AND ADJOINING THE SOUTH LINE OF SAID LOT 25 AND SAID LOT 35 AND THE SOUTH LINE OF LOT 25 PROLONGED EASTERLY TO THE SOUTHWEST CORNER OF LOT 35, ALL TAKEN AS A TRACT, LYING BELOW A HORIZONTAL PLANE HAVING AN ELEVATION OF +134.47 CHICAGO CITY DATUM AND LYING ABOVE A HORIZONTAL PLANE HAVING AN ELEVATION OF +124.85 CHICAGO CITY DATUM AND LYING WITHIN ITS HORIZONTAL BOUNDARY PROJECTED VERTICALLY AND DESCRIBED AS FOLLOWS: COMMENCING AT THE NORTHWEST CORNER OF SAID TRACT; THENCE SOUTH 00°00'02" WEST, ALONG THE WEST LINE THEREOF, 232.68 FEET TO THE POINT OF BEGINNING; THENCE SOUTH 89°59'16" EAST, 27.00 FEET; THENCE NORTH 00°00'44" EAST, 4.02 FEET; THENCE SOUTH 89°59'16" EAST, 5.37 FEET; THENCE SOUTH 00°00'44" WEST, 1.25 FEET; THENCE SOUTH 89°59'16" EAST, 14.96 FEET; THENCE NORTH 00°00'44" EAST, 1.25 FEET; THENCE SOUTH 89°59'16" EAST, 5.62 FEET; THENCE NORTH 00°00'44" EAST, 10.73 FEET; THENCE SOUTH 89°59'16" EAST, 23.85 FEET; THENCE NORTH 00°00'00" EAST, 23.05 FEET; THENCE SOUTH 89°59'58" EAST, 103.99 FEET TO THE EAST LINE OF SAID TRACT; THENCE SOUTH 00°00'00" WEST, ALONG SAID EAST LINE, 81.56 FEET TO THE SOUTHEAST CORNER THEREOF; THENCE SOUTH 89°54'31" WEST, ALONG THE SOUTH LINE OF SAID TRACT, 104.23 FEET; THENCE NORTH 00°00'22" EAST, 29.18 FEET; THENCE NORTH 89°59'16" WEST, 23.63 FEET; THENCE NORTH 00°00'44" EAST, 10.73 FEET; THENCE NORTH 89°59'16" WEST, 5.62 FEET; THENCE NORTH 00°00'44" EAST, 1.25 FEET; THENCE NORTH 89°59'16" WEST, 7.78 FEET; THENCE SOUTH 00°00'44" WEST, 10.35 FEET; THENCE SOUTH 90°00'00" EAST, 4.34 FEET; THENCE SOUTH 00°00'44" WEST, 6.85 FEET; THENCE NORTH 89°59'16" WEST, 9.07 FEET; THENCE SOUTH 00°00'44" WEST, 24.03 FEET TO THE SOUTH LINE OF SAID TRACT; THENCE SOUTH 89°54'31" WEST, ALONG SAID SOUTH LINE, 39.82 FEET TO THE SOUTHWEST CORNER THEREOF; THENCE NORTH 00°00'02" EAST, 44.08 FEET TO THE POINT OF BEGINNING, IN COOK COUNTY, ILLINOIS.

UNOFFICIAL COPY

LEVEL 12
PARCEL C12

THAT PART OF LOTS 16 TO 25, BOTH INCLUSIVE, (EXCEPT THE NORTH 14.00 FEET OF THE EAST 31.08 FEET OF LOT 16); TOGETHER WITH THE WEST 9.50 FEET (EXCEPT THE NORTH 14.00 FEET THEREOF) OF THE NORTH-SOUTH VACATED ALLEY IN BLOCK 44 LYING EAST OF THE EAST LINE OF LOTS 16 TO 25, BOTH INCLUSIVE, AND LYING WEST OF THE WEST LINE OF LOTS 26 TO 35, BOTH INCLUSIVE; TOGETHER WITH THE WEST 145.22 FEET OF THE SOUTH HALF OF THE EAST-WEST VACATED ALLEY IN BLOCK 44, LYING SOUTH OF THE SOUTH LINE OF LOTS 1 TO 15, BOTH INCLUSIVE, AND LYING NORTH OF THE NORTH LINE OF LOT 16 AND LOT 26 AND THE NORTH LINE OF LOT 16 PROLONGED EASTERLY TO THE NORTHWEST CORNER OF LOT 26, ALL IN BLOCK 44 IN JOHN YALE'S RESUBDIVISION OF BLOCKS 38, 39, 40, 42, 43, 44, 45, 57, 58, 59, 60, 61 AND 72 IN ELSTON ADDITION TO CHICAGO IN SECTION 5, TOWNSHIP 39 NORTH, RANGE 14, EAST OF THE THIRD PRINCIPAL MERIDIAN; TOGETHER WITH THE WEST 185.81 FEET OF THE VACATED NORTH 0.50 FEET OF WEST BLACKHAWK STREET SOUTH OF AND ADJOINING THE SOUTH LINE OF SAID LOT 25 AND SAID LOT 35 AND THE SOUTH LINE OF LOT 25 PROLONGED EASTERLY TO THE SOUTHWEST CORNER OF LOT 35, ALL TAKEN AS A TRACT, LYING BELOW A HORIZONTAL PLANE HAVING AN ELEVATION OF +144.13 CHICAGO CITY DATUM AND LYING ABOVE A HORIZONTAL PLANE HAVING AN ELEVATION OF +134.47 CHICAGO CITY DATUM AND LYING WITHIN ITS HORIZONTAL BOUNDARY PROJECTED VERTICALLY AND DESCRIBED AS FOLLOWS: COMMENCING AT THE NORTHWEST CORNER OF SAID TRACT; THENCE SOUTH 00°00'02" WEST, ALONG THE WEST LINE THEREOF, 194.90 FEET; THENCE SOUTH 89°59'58" EAST, 126.30 FEET TO THE POINT OF BEGINNING; THENCE SOUTH 89°59'58" EAST, 59.50 FEET TO THE EAST LINE OF SAID TRACT; THENCE SOUTH 00°00'00" WEST, ALONG SAID EAST LINE, 81.56 FEET TO THE SOUTHEAST CORNER THEREOF; THENCE SOUTH 89°54'31" WEST, ALONG THE SOUTH LINE OF SAID TRACT, 104.23 FEET; THENCE NORTH 00°00'22" EAST, 29.18 FEET; THENCE NORTH 89°59'16" WEST, 23.63 FEET; THENCE NORTH 00°00'44" EAST, 10.73 FEET; THENCE NORTH 89°59'16" WEST, 5.62 FEET; THENCE NORTH 00°00'44" EAST, 1.25 FEET; THENCE NORTH 89°59'16" WEST, 19.96 FEET; THENCE SOUTH 00°00'44" WEST, 1.25 FEET; THENCE NORTH 89°59'16" WEST, 5.37 FEET; THENCE NORTH 00°00'44" EAST, 8.04 FEET; THENCE SOUTH 89°59'16" EAST, 5.37 FEET; THENCE SOUTH 00°00'44" WEST, 1.25 FEET; THENCE SOUTH 89°59'16" EAST, 19.96 FEET; THENCE NORTH 00°00'44" EAST, 1.25 FEET; THENCE SOUTH 89°59'16" EAST, 5.62 FEET; THENCE NORTH 00°00'44" EAST, 10.73 FEET; THENCE SOUTH 89°59'16" EAST, 47.69 FEET; THENCE SOUTH 00°00'44" WEST, 11.98 FEET; THENCE SOUTH 89°59'16" EAST, 2.40 FEET; THENCE NORTH 00°00'44" EAST, 1.25 FEET; THENCE SOUTH 89°59'16" EAST, 5.60 FEET; THENCE SOUTH 00°00'44" WEST, 1.25 FEET; THENCE SOUTH 89°59'16" EAST, 8.01 FEET; THENCE NORTH 00°00'44" EAST, 10.06 FEET; THENCE NORTH 89°59'16" WEST, 3.34 FEET; THENCE NORTH 00°00'44" EAST, 6.27 FEET; THENCE SOUTH 89°59'16" EAST, 8.20 FEET; THENCE NORTH 00°00'44" EAST, 18.70 FEET TO THE POINT OF BEGINNING, IN COOK COUNTY, ILLINOIS.

UNOFFICIAL COPY

LEVEL 14 PARCEL C14

THAT PART OF LOTS 16 TO 25, BOTH INCLUSIVE, (EXCEPT THE NORTH 14.00 FEET OF THE EAST 31.08 FEET OF LOT 16); TOGETHER WITH THE WEST 9.50 FEET (EXCEPT THE NORTH 14.00 FEET THEREOF) OF THE NORTH-SOUTH VACATED ALLEY IN BLOCK 44 LYING EAST OF THE EAST LINE OF LOTS 16 TO 25, BOTH INCLUSIVE, AND LYING WEST OF THE WEST LINE OF LOTS 26 TO 35, BOTH INCLUSIVE; TOGETHER WITH THE WEST 145.22 FEET OF THE SOUTH HALF OF THE EAST-WEST VACATED ALLEY IN BLOCK 44, LYING SOUTH OF THE SOUTH LINE OF LOTS 1 TO 15, BOTH INCLUSIVE, AND LYING NORTH OF THE NORTH LINE OF LOT 16 AND LOT 26 AND THE NORTH LINE OF LOT 16 PROLONGED EASTERLY TO THE NORTHWEST CORNER OF LOT 26, ALL IN BLOCK 44 IN JOHN YALE'S RESUBDIVISION OF BLOCKS 38, 39, 40, 42, 43, 44, 45, 57, 58, 59, 60, 61 AND 72 IN ELSTON ADDITION TO CHICAGO IN SECTION 5, TOWNSHIP 39 NORTH, RANGE 14, EAST OF THE THIRD PRINCIPAL MERIDIAN; TOGETHER WITH THE WEST 185.81 FEET OF THE VACATED NORTH 0.50 FEET OF WEST BLACKHAWK STREET SOUTH OF AND ADJOINING THE SOUTH LINE OF SAID LOT 25 AND SAID LOT 35 AND THE SOUTH LINE OF LOT 25 PROLONGED EASTERLY TO THE SOUTHWEST CORNER OF LOT 35, ALL TAKEN AS A TRACT, LYING BELOW A HORIZONTAL PLANE HAVING AN ELEVATION OF +153.80 CHICAGO CITY DATUM AND LYING ABOVE A HORIZONTAL PLANE HAVING AN ELEVATION OF +144.13 CHICAGO CITY DATUM AND LYING WITHIN ITS HORIZONTAL BOUNDARY PROJECTED VERTICALLY AND DESCRIBED AS FOLLOWS: COMMENCING AT THE NORTHWEST CORNER OF SAID TRACT; THENCE SOUTH 00°00'02" WEST, ALONG THE WEST LINE THEREOF, 194.90 FEET; THENCE SOUTH 89°59'58" EAST, 39.84 FEET TO THE POINT OF BEGINNING; THENCE SOUTH 89°59'58" EAST, 145.97 FEET TO THE EAST LINE OF SAID TRACT; THENCE SOUTH 00°00'00" WEST, ALONG SAID EAST LINE, 87.56 FEET TO THE SOUTHEAST CORNER THEREOF; THENCE SOUTH 89°54'31" WEST, ALONG THE SOUTH LINE OF SAID TRACT, 104.23 FEET; THENCE NORTH 00°00'22" EAST, 29.18 FEET; THENCE NORTH 89°59'16" WEST, 23.63 FEET; THENCE NORTH 00°00'44" EAST, 10.73 FEET; THENCE NORTH 89°59'16" WEST, 5.62 FEET; THENCE NORTH 00°00'44" EAST, 1.25 FEET; THENCE NORTH 89°59'16" WEST, 19.96 FEET; THENCE SOUTH 00°00'44" WEST, 1.25 FEET; THENCE NORTH 89°59'16" WEST, 5.37 FEET; THENCE NORTH 00°00'44" EAST, 8.04 FEET; THENCE SOUTH 89°59'16" EAST, 5.37 FEET; THENCE SOUTH 00°00'44" WEST, 1.25 FEET; THENCE SOUTH 89°59'16" EAST, 12.19 FEET; THENCE NORTH 00°00'44" EAST, 10.35 FEET; THENCE SOUTH 89°59'49" EAST, 4.34 FEET; THENCE NORTH 00°00'44" EAST, 6.85 FEET; THENCE NORTH 89°59'16" WEST, 9.07 FEET; THENCE NORTH 00°00'44" EAST, 17.81 FEET TO THE POINT OF BEGINNING, IN COOK COUNTY, ILLINOIS.

LEVEL 15 PARCEL C15

THAT PART OF LOTS 16 TO 25, BOTH INCLUSIVE, (EXCEPT THE NORTH 14.00 FEET OF THE EAST 31.08 FEET OF LOT 16); TOGETHER WITH THE WEST 9.50 FEET (EXCEPT THE NORTH 14.00 FEET THEREOF) OF THE NORTH-SOUTH VACATED ALLEY IN BLOCK 44 LYING EAST OF THE EAST LINE OF LOTS 16 TO 25, BOTH INCLUSIVE, AND LYING WEST OF THE WEST LINE OF LOTS 26 TO 35, BOTH INCLUSIVE; TOGETHER WITH THE WEST 145.22 FEET OF THE SOUTH HALF OF THE EAST-WEST VACATED ALLEY IN BLOCK 44, LYING SOUTH OF THE SOUTH LINE OF LOTS 1 TO 15, BOTH INCLUSIVE, AND LYING NORTH OF THE NORTH LINE OF LOT 16 AND LOT 26 AND THE NORTH LINE OF LOT 16 PROLONGED EASTERLY TO THE NORTHWEST CORNER OF LOT 26, ALL IN BLOCK 44 IN JOHN YALE'S RESUBDIVISION OF BLOCKS 38, 39, 40, 42, 43, 44, 45, 57, 58, 59, 60, 61 AND 72 IN ELSTON ADDITION TO CHICAGO IN SECTION 5, TOWNSHIP 39 NORTH, RANGE 14, EAST OF THE THIRD PRINCIPAL MERIDIAN; TOGETHER WITH THE WEST 185.81 FEET OF THE VACATED NORTH 0.50 FEET OF WEST BLACKHAWK STREET SOUTH OF AND ADJOINING THE SOUTH LINE OF SAID LOT 25 AND SAID LOT 35 AND THE SOUTH LINE OF LOT 25 PROLONGED EASTERLY TO THE SOUTHWEST CORNER OF LOT 35, ALL TAKEN AS A TRACT, LYING BELOW A HORIZONTAL

UNOFFICIAL COPY

PLANE HAVING AN ELEVATION OF +163.47 CHICAGO CITY DATUM AND LYING ABOVE A HORIZONTAL PLANE HAVING AN ELEVATION OF +153.80 CHICAGO CITY DATUM AND LYING WITHIN ITS HORIZONTAL BOUNDARY PROJECTED VERTICALLY AND DESCRIBED AS FOLLOWS: COMMENCING AT THE NORTHWEST CORNER OF SAID TRACT; THENCE SOUTH 00°00'02" WEST, ALONG THE WEST LINE THEREOF, 194.90 FEET; THENCE SOUTH 89°59'58" EAST, 81.81 FEET TO THE POINT OF BEGINNING; THENCE SOUTH 89°59'58" EAST, 104.00 FEET TO THE EAST LINE OF SAID TRACT; THENCE SOUTH 00°00'00" WEST, ALONG SAID EAST LINE, 81.56 FEET TO THE SOUTHEAST CORNER THEREOF; THENCE SOUTH 89°54'31" WEST, ALONG THE SOUTH LINE OF SAID TRACT, 104.23 FEET; THENCE NORTH 00°00'22" EAST, 29.18 FEET; THENCE NORTH 89°59'16" WEST, 23.63 FEET; THENCE NORTH 00°00'44" EAST, 10.73 FEET; THENCE NORTH 89°59'16" WEST, 5.62 FEET; THENCE NORTH 00°00'44" EAST, 1.25 FEET; THENCE NORTH 89°59'16" WEST, 19.96 FEET; THENCE SOUTH 00°00'44" WEST, 1.25 FEET; THENCE NORTH 89°59'16" WEST, 5.37 FEET; THENCE NORTH 00°00'44" EAST, 8.04 FEET; THENCE SOUTH 89°59'16" EAST, 5.37 FEET; THENCE SOUTH 00°00'44" WEST, 1.25 FEET; THENCE SOUTH 89°59'16" EAST, 19.96 FEET; THENCE NORTH 00°00'44" EAST, 1.25 FEET; THENCE SOUTH 89°59'16" EAST, 5.62 FEET; THENCE NORTH 00°00'44" EAST, 10.73 FEET; THENCE SOUTH 89°59'16" EAST, 23.85 FEET; THENCE NORTH 00°00'00" EAST, 23.05 FEET TO THE POINT OF BEGINNING, IN COOK COUNTY, ILLINOIS.

LEVEL 16 **PARCEL C16**

THAT PART OF LOTS 16 TO 25, BOTH INCLUSIVE, (EXCEPT THE NORTH 14.00 FEET OF THE EAST 31.08 FEET OF LOT 16); TOGETHER WITH THE WEST 9.50 FEET (EXCEPT THE NORTH 14.00 FEET THEREOF) OF THE NORTH-SOUTH VACATED ALLEY IN BLOCK 44 LYING EAST OF THE EAST LINE OF LOTS 16 TO 25, BOTH INCLUSIVE; TOGETHER WITH THE WEST LINE OF LOTS 26 TO 35, BOTH INCLUSIVE; TOGETHER WITH THE WEST 145.22 FEET OF THE SOUTH HALF OF THE EAST-WEST VACATED ALLEY IN BLOCK 44, LYING SOUTH OF THE SOUTH LINE OF LOTS 1 TO 15, BOTH INCLUSIVE; AND LYING NORTH OF THE NORTH LINE OF LOT 16 AND LOT 26 AND THE NORTH LINE OF LOT 16 PROLONGED EASTERLY TO THE NORTHWEST CORNER OF LOT 26, ALL IN BLOCK 44 IN JOHN YALE'S RESUBDIVISION OF BLOCKS 38, 39, 40, 42, 43, 44, 45, 57, 58, 59, 60, 61 AND 72 IN ELSTON ADDITION TO CHICAGO IN SECTION 5, TOWNSHIP 39 NORTH, RANGE 14, EAST OF THE THIRD PRINCIPAL MERIDIAN; TOGETHER WITH THE WEST 185.81 FEET OF THE VACATED NORTH 0.50 FEET OF WEST BLACKHAWK STREET SOUTH OF AND ADJOINING THE SOUTH LINE OF SAID LOT 25 AND SAID LOT 35 AND THE SOUTH LINE OF LOT 25 PROLONGED EASTERLY TO THE SOUTHWEST CORNER OF LOT 35, ALL TAKEN AS A TRACT, LYING BELOW A HORIZONTAL PLANE HAVING AN ELEVATION OF +173.12 CHICAGO CITY DATUM AND LYING ABOVE A HORIZONTAL PLANE HAVING AN ELEVATION OF +163.47 CHICAGO CITY DATUM AND LYING WITHIN ITS HORIZONTAL BOUNDARY PROJECTED VERTICALLY AND DESCRIBED AS FOLLOWS: COMMENCING AT THE NORTHWEST CORNER OF SAID TRACT, THENCE SOUTH 00°00'02" WEST, ALONG THE WEST LINE THEREOF, 194.90 FEET; THENCE SOUTH 89°59'58" EAST, 81.81 FEET TO THE POINT OF BEGINNING; THENCE SOUTH 89°59'58" EAST, 104.00 FEET TO THE EAST LINE OF SAID TRACT; THENCE SOUTH 00°00'00" WEST, ALONG SAID EAST LINE, 81.56 FEET TO THE SOUTHEAST CORNER THEREOF; THENCE SOUTH 89°54'31" WEST, ALONG THE SOUTH LINE OF SAID TRACT, 59.52 FEET; THENCE NORTH 00°00'44" EAST, 24.74 FEET; THENCE NORTH 89°59'16" WEST, 8.20 FEET; THENCE NORTH 00°00'44" EAST, 6.27 FEET; THENCE SOUTH 89°59'16" EAST, 3.54 FEET; THENCE NORTH 00°00'44" EAST, 10.06 FEET; THENCE NORTH 89°59'16" WEST, 8.01 FEET; THENCE SOUTH 00°00'44" WEST, 1.25 FEET; THENCE NORTH 89°59'16" WEST, 5.60 FEET; THENCE NORTH 00°00'44" EAST, 1.25 FEET; THENCE NORTH 89°59'16" WEST, 2.40 FEET; THENCE SOUTH 00°00'44" WEST, 11.98 FEET; THENCE NORTH 89°59'16" WEST, 47.69 FEET; THENCE NORTH 00°00'44" EAST, 10.73 FEET; THENCE NORTH 89°59'16" WEST, 5.62 FEET; THENCE NORTH 00°00'44" EAST, 1.25 FEET; THENCE NORTH 89°59'16" WEST, 7.78 FEET; THENCE SOUTH 00°00'44" WEST, 10.35 FEET; THENCE NORTH 90°00'00" EAST, 4.34 FEET; THENCE SOUTH 00°00'44" WEST, 6.85 FEET; THENCE NORTH 89°59'16" WEST, 9.07 FEET; THENCE SOUTH

UNOFFICIAL COPY

00°00'44" WEST, 24.03 FEET TO THE SOUTH LINE OF SAID TRACT; THENCE SOUTH 89°54'31" WEST, ALONG SAID SOUTH LINE, 39.82 FEET TO THE SOUTHWEST CORNER THEREOF; THENCE NORTH 00°00'02" EAST, ALONG THE WEST LINE OF SAID TRACT, 44.08 FEET; THENCE SOUTH 89°59'16" EAST, 27.00 FEET; THENCE NORTH 00°00'44" EAST, 4.02 FEET; THENCE SOUTH 89°59'16" EAST, 5.37 FEET; THENCE SOUTH 00°00'44" WEST, 1.25 FEET; THENCE SOUTH 89°59'16" EAST, 19.96 FEET; THENCE NORTH 00°00'44" EAST, 1.25 FEET; THENCE SOUTH 89°59'16" EAST, 5.62 FEET; THENCE NORTH 00°00'44" EAST, 10.73 FEET; THENCE SOUTH 89°59'16" EAST, 23.85 FEET; THENCE NORTH 00°00'00" EAST, 23.05 FEET TO THE POINT OF BEGINNING, IN COOK COUNTY, ILLINOIS.

LEVEL 17

PARCEL C17

THAT PART OF LOTS 16 TO 25, BOTH INCLUSIVE, (EXCEPT THE NORTH 14.00 FEET OF THE EAST 37.08 FEET OF LOT 16); TOGETHER WITH THE WEST 9.50 FEET (EXCEPT THE NORTH 14.00 FEET THEREOF) OF THE NORTH-SOUTH VACATED ALLEY IN BLOCK 44 LYING EAST OF THE EAST LINE OF LOTS 16 TO 25, BOTH INCLUSIVE, AND LYING WEST OF THE WEST LINE OF LOTS 25 TO 35, BOTH INCLUSIVE; TOGETHER WITH THE WEST 145.22 FEET OF THE SOUTH HALF OF THE EAST-WEST VACATED ALLEY IN BLOCK 44, LYING SOUTH OF THE SOUTH LINE OF LOTS 1 TO 15, BOTH INCLUSIVE, AND LYING NORTH OF THE NORTH LINE OF LOT 16 AND LOT 26 AND THE NORTH LINE OF LOT 16 PROLONGED EASTERLY TO THE NORTHWEST CORNER OF LOT 26, ALL IN BLOCK 44 IN JOHN YALE'S RESUBDIVISION OF BLOCKS 38, 39, 40, 42, 43, 44, 45, 57, 58, 59, 60, 61 AND 72 IN ELSTON ADDITION TO CHICAGO IN SECTION 5, TOWNSHIP 39 NORTH, RANGE 14, EAST OF THE THIRD PRINCIPAL MERIDIAN; TOGETHER WITH THE WEST 185.91 FEET OF THE VACATED NORTH 0.50 FEET OF WEST BLACKHAWK STREET SOUTH OF AND ADJOINING THE SOUTH LINE OF SAID LOT 25 AND SAID LOT 35 AND THE SOUTH LINE OF LOT 25 PROLONGED EASTERLY TO THE SOUTHWEST CORNER OF LOT 35, ALL TAKEN AS A TRACT, LYING BELOW A HORIZONTAL PLANE HAVING AN ELEVATION OF +185.00 CHICAGO CITY DATUM AND LYING ABOVE A HORIZONTAL PLANE HAVING AN ELEVATION OF +173.12 CHICAGO CITY DATUM AND LYING WITHIN ITS HORIZONTAL BOUNDARY PROJECTED VERTICALLY AND DESCRIBED AS FOLLOWS: COMMENCING AT THE NORTHWEST CORNER OF SAID TRACT; THENCE SOUTH 00°00'02" WEST, ALONG THE WEST LINE THEREOF, 194.90 FEET; THENCE SOUTH 89°59'58" EAST, 126.30 FEET TO THE POINT OF BEGINNING; THENCE SOUTH 89°59'58" EAST, 59.51 FEET TO THE EAST LINE OF SAID TRACT; THENCE SOUTH 00°00'00" WEST, ALONG SAID EAST LINE, 37.81 FEET; THENCE SOUTH 90°00'00" WEST, 50.10 FEET; THENCE SOUTH 00°00'00" WEST, 4.02 FEET; THENCE NORTH 89°59'16" WEST, 6.29 FEET; THENCE NORTH 00°00'44" EAST, 1.25 FEET; THENCE NORTH 89°59'16" WEST, 15.78 FEET; THENCE SOUTH 00°00'44" WEST, 1.25 FEET; THENCE NORTH 89°59'16" WEST, 5.60 FEET; THENCE NORTH 00°00'44" EAST, 1.25 FEET; THENCE NORTH 89°59'16" WEST, 2.40 FEET; THENCE SOUTH 00°00'44" WEST, 11.98 FEET; THENCE NORTH 89°59'16" WEST, 47.69 FEET; THENCE NORTH 00°00'44" EAST, 10.73 FEET; THENCE NORTH 89°59'16" WEST, 5.62 FEET; THENCE NORTH 00°00'44" EAST, 1.25 FEET; THENCE NORTH 89°59'16" WEST, 19.96 FEET; THENCE SOUTH 00°00'44" WEST, 1.25 FEET; THENCE NORTH 89°59'16" WEST, 5.37 FEET; THENCE NORTH 00°00'44" EAST, 8.04 FEET; THENCE SOUTH 89°59'16" EAST, 5.37 FEET; THENCE SOUTH 00°00'44" WEST, 1.25 FEET; THENCE SOUTH 89°59'16" EAST, 19.96 FEET; THENCE NORTH 00°00'44" EAST, 1.25 FEET; THENCE SOUTH 89°59'16" EAST, 5.62 FEET; THENCE NORTH 00°00'44" EAST, 10.73 FEET; THENCE SOUTH 89°59'16" EAST, 47.69 FEET; THENCE SOUTH 00°00'44" WEST, 11.98 FEET; THENCE SOUTH 89°59'16" EAST, 2.40 FEET; THENCE NORTH 00°00'44" EAST, 1.25 FEET; THENCE SOUTH 89°59'16" EAST, 5.60 FEET; THENCE SOUTH 00°00'44" WEST, 1.25 FEET; THENCE SOUTH 89°59'16" EAST, 8.01 FEET; THENCE NORTH 00°00'44" EAST, 10.06 FEET; THENCE NORTH 89°59'16" WEST, 3.54 FEET; THENCE NORTH 00°00'44" EAST, 6.27 FEET; THENCE SOUTH 89°59'16" EAST, 8.20 FEET; THENCE NORTH 00°00'44" EAST, 18.70 FEET TO THE POINT OF BEGINNING, IN COOK COUNTY, ILLINOIS.

UNOFFICIAL COPY

LEVEL 3 (UNIT 303)

PARCEL C3A

THAT PART OF LOTS 16 TO 25, BOTH INCLUSIVE, (EXCEPT THE NORTH 14.00 FEET OF THE EAST 31.08 FEET OF LOT 16); TOGETHER WITH THE WEST 9.50 FEET (EXCEPT THE NORTH 14.00 FEET THEREOF) OF THE NORTH-SOUTH VACATED ALLEY IN BLOCK 44 LYING EAST OF THE EAST LINE OF LOTS 16 TO 25, BOTH INCLUSIVE, AND LYING WEST OF THE WEST LINE OF LOTS 26 TO 35, BOTH INCLUSIVE; TOGETHER WITH THE WEST 145.22 FEET OF THE SOUTH HALF OF THE EAST-WEST VACATED ALLEY IN BLOCK 44, LYING SOUTH OF THE SOUTH LINE OF LOTS 1 TO 15, BOTH INCLUSIVE, AND LYING NORTH OF THE NORTH LINE OF LOT 16 AND LOT 26 AND THE NORTH LINE OF LOT 16 PROLONGED EASTERLY TO THE NORTHWEST CORNER OF LOT 26, ALL IN BLOCK 44 IN JOHN YALE'S RESUBDIVISION OF BLOCKS 38, 39, 40, 42, 43, 44, 45, 57, 58, 59, 60, 61 AND 72 IN ELSTON ADDITION TO CHICAGO IN SECTION 5, TOWNSHIP 39 NORTH, RANGE 14, EAST OF THE THIRD PRINCIPAL MERIDIAN; TOGETHER WITH THE WEST 185.81 FEET OF THE VACATED NORTH 0.50 FEET OF WEST BLACKHAWK STREET SOUTH OF AND ADJOINING THE SOUTH LINE OF SAID LOT 25 AND SAID LOT 35 AND THE SOUTH LINE OF LOT 25 PROLONGED EASTERLY TO THE SOUTHWEST CORNER OF LOT 35, ALL TAKEN AS A TRACT, LYING BELOW A HORIZONTAL PLANE HAVING AN ELEVATION OF +53.76 CHICAGO CITY DATUM AND LYING ABOVE A HORIZONTAL PLANE HAVING AN ELEVATION OF +42.92 CHICAGO CITY DATUM AND LYING WITHIN ITS HORIZONTAL BOUNDARY PROJECTED VERTICALLY AND DESCRIBED AS FOLLOWS: COMMENCING AT THE NORTHWEST CORNER OF SAID TRACT; THENCE SOUTH 00°00'02" WEST, ALONG THE WEST LINE THEREOF, 194.90 FEET; THENCE SOUTH 89°59'58" EAST, 52.35 FEET TO THE POINT OF BEGINNING; THENCE SOUTH 89°59'58" EAST, 133.46 FEET TO THE EAST LINE OF SAID TRACT; THENCE SOUTH 00°00'00" WEST, ALONG SAID EAST LINE, 24.65 FEET; THENCE NORTH 90°00'00" WEST, 22.58 FEET; THENCE NORTH 00°00'44" EAST, 14.34 FEET; THENCE NORTH 89°59'16" WEST, 14.50 FEET; THENCE SOUTH 00°00'44" WEST, 4.92 FEET; THENCE NORTH 89°59'16" WEST, 6.55 FEET; THENCE NORTH 00°00'44" EAST, 4.92 FEET; THENCE NORTH 89°59'16" WEST, 7.78 FEET; THENCE SOUTH 00°00'44" WEST, 9.96 FEET; THENCE NORTH 89°59'16" WEST, 0.75 FEET; THENCE SOUTH 00°00'44" WEST, 47.54 FEET; THENCE SOUTH 89°59'16" EAST, 2.75 FEET; THENCE SOUTH 00°00'44" WEST, 13.83 FEET TO THE SOUTH LINE OF SAID TRACT; THENCE SOUTH 89°54'31" WEST, ALONG SAID SOUTH LINE, 20.04 FEET; THENCE NORTH 00°00'44" EAST, 71.37 FEET; THENCE NORTH 89°59'16" WEST, 19.50 FEET; THENCE SOUTH 00°00'44" WEST, 12.77 FEET; THENCE SOUTH 89°59'16" EAST, 8.81 FEET; THENCE SOUTH 00°00'44" WEST, 29.46 FEET; THENCE NORTH 89°59'16" WEST, 47.71 FEET; THENCE NORTH 00°00'31" WEST, 10.71 FEET; THENCE NORTH 89°59'16" WEST, 5.61 FEET; THENCE NORTH 00°00'44" EAST, 6.77 FEET; THENCE NORTH 89°59'16" WEST, 25.32 FEET; THENCE SOUTH 00°00'44" WEST, 2.67 FEET; THENCE NORTH 89°59'16" WEST, 27.02 FEET TO THE WEST LINE OF SAID TRACT; THENCE NORTH 00°00'02" EAST, ALONG SAID WEST LINE, 18.16 FEET; THENCE SOUTH 89°59'16" EAST, 8.99 FEET; THENCE NORTH 00°00'44" EAST, 0.86 FEET; THENCE SOUTH 89°59'16" EAST, 34.33 FEET; THENCE NORTH 00°00'44" EAST, 0.73 FEET; THENCE SOUTH 89°59'16" EAST, 2.32 FEET; THENCE NORTH 00°00'44" EAST, 17.96 FEET TO THE POINT OF BEGINNING, IN COOK COUNTY, ILLINOIS.

UNOFFICIAL COPY

LEVEL 7 (UNIT 703)

PARCEL C7A

THAT PART OF LOTS 16 TO 25, BOTH INCLUSIVE, (EXCEPT THE NORTH 14.00 FEET OF THE EAST 31.08 FEET OF LOT 16); TOGETHER WITH THE WEST 9.50 FEET (EXCEPT THE NORTH 14.00 FEET THEREOF) OF THE NORTH-SOUTH VACATED ALLEY IN BLOCK 44 LYING EAST OF THE EAST LINE OF LOTS 16 TO 25, BOTH INCLUSIVE, AND LYING WEST OF THE WEST LINE OF LOTS 26 TO 35, BOTH INCLUSIVE; TOGETHER WITH THE WEST 145.22 FEET OF THE SOUTH HALF OF THE EAST-WEST VACATED ALLEY IN BLOCK 44, LYING SOUTH OF THE SOUTH LINE OF LOTS 1 TO 15, BOTH INCLUSIVE, AND LYING NORTH OF THE NORTH LINE OF LOT 16 AND LOT 26 AND THE NORTH LINE OF LOT 16 PROLONGED EASTERLY TO THE NORTHWEST CORNER OF LOT 26, ALL IN BLOCK 44 IN JOHN YALE'S RESUBDIVISION OF BLOCKS 38, 39, 40, 42, 43, 44, 45, 57, 58, 59, 60, 61 AND 72 IN ELSTON ADDITION TO CHICAGO IN SECTION 5, TOWNSHIP 39 NORTH, RANGE 14, EAST OF THE THIRD PRINCIPAL MERIDIAN; TOGETHER WITH THE WEST 185.81 FEET OF THE VACATED NORTH 0.50 FEET OF WEST BLACKHAWK STREET SOUTH OF AND ADJOINING THE SOUTH LINE OF SAID LOT 25 AND SAID LOT 35 AND THE SOUTH LINE OF LOT 25 PROLONGED EASTERLY TO THE SOUTHWEST CORNER OF LOT 35, ALL TAKEN AS A TRACT, LYING BELOW A HORIZONTAL PLANE HAVING AN ELEVATION OF +95.83 CHICAGO CITY DATUM AND LYING ABOVE A HORIZONTAL PLANE HAVING AN ELEVATION OF +86.21 CHICAGO CITY DATUM AND LYING WITHIN ITS HORIZONTAL BOUNDARY PROJECTED VERTICALLY AND DESCRIBED AS FOLLOWS: COMMENCING AT THE NORTHWEST CORNER OF SAID TRACT; THENCE SOUTH 00°00'02" WEST, ALONG THE WEST LINE THEREOF, 194.90 FEET TO THE POINT OF BEGINNING; THENCE SOUTH 89°59'58" EAST, 39.84 FEET; THENCE SOUTH 00°00'44" WEST, 17.81 FEET; THENCE SOUTH 89°59'16" EAST, 9.07 FEET; THENCE SOUTH 00°00'44" WEST, 6.85 FEET; THENCE NORTH 90°00'00" WEST, 4.34 FEET; THENCE SOUTH 00°00'00" WEST, 10.35 FEET; THENCE SOUTH 89°59'16" EAST, 7.77 FEET; THENCE NORTH 00°00'44" EAST, 1.25 FEET; THENCE SOUTH 89°59'16" EAST, 6.26 FEET; THENCE NORTH 00°05'10" WEST, 10.10 FEET; THENCE SOUTH 89°59'16" EAST, 46.44 FEET; THENCE SOUTH 00°00'44" WEST, 11.35 FEET; THENCE SOUTH 89°59'16" EAST, 3.02 FEET; THENCE NORTH 00°00'44" EAST, 1.25 FEET; THENCE SOUTH 89°59'16" EAST, 5.60 FEET; THENCE SOUTH 00°00'44" WEST, 1.25 FEET; THENCE SOUTH 89°59'16" EAST, 15.78 FEET; THENCE NORTH 00°00'44" EAST, 1.25 FEET; THENCE SOUTH 89°59'16" EAST, 6.29 FEET; THENCE SOUTH 00°00'44" WEST, 8.04 FEET; THENCE NORTH 89°59'16" WEST, 6.29 FEET; THENCE NORTH 00°00'44" EAST, 1.25 FEET; THENCE NORTH 89°59'16" WEST, 7.77 FEET; THENCE SOUTH 00°00'44" WEST, 10.06 FEET; THENCE NORTH 89°59'16" WEST, 3.54 FEET; THENCE SOUTH 00°00'44" WEST, 6.27 FEET; THENCE SOUTH 89°59'16" EAST, 8.20 FEET; THENCE SOUTH 00°00'44" WEST, 24.74 FEET TO THE SOUTH LINE OF SAID TRACT; THENCE SOUTH 89°54'31" WEST, 125.39 FEET TO THE SOUTHWEST CORNER OF SAID TRACT; THENCE NORTH 00°00'02" EAST, 81.86 FEET TO THE POINT OF BEGINNING, IN COOK COUNTY, ILLINOIS.

UNOFFICIAL COPY

LEVEL 8 (UNIT 803)

PARCEL C8A

THAT PART OF LOTS 16 TO 25, BOTH INCLUSIVE, (EXCEPT THE NORTH 14.00 FEET OF THE EAST 31.08 FEET OF LOT 16); TOGETHER WITH THE WEST 9.50 FEET (EXCEPT THE NORTH 14.00 FEET THEREOF) OF THE NORTH-SOUTH VACATED ALLEY IN BLOCK 44 LYING EAST OF THE EAST LINE OF LOTS 16 TO 25, BOTH INCLUSIVE, AND LYING WEST OF THE WEST LINE OF LOTS 26 TO 35, BOTH INCLUSIVE; TOGETHER WITH THE WEST 145.22 FEET OF THE SOUTH HALF OF THE EAST-WEST VACATED ALLEY IN BLOCK 44, LYING SOUTH OF THE SOUTH LINE OF LOTS 1 TO 15, BOTH INCLUSIVE, AND LYING NORTH OF THE NORTH LINE OF LOT 16 AND LOT 26 AND THE NORTH LINE OF LOT 16 PROLONGED EASTERLY TO THE NORTHWEST CORNER OF LOT 26, ALL IN BLOCK 44 IN JOHN YALE'S RESUBDIVISION OF BLOCKS 38, 39, 40, 42, 43, 44, 45, 57, 58, 59, 60, 61 AND 72 IN ELSTON ADDITION TO CHICAGO IN SECTION 5, TOWNSHIP 39 NORTH, RANGE 14, EAST OF THE THIRD PRINCIPAL MERIDIAN; TOGETHER WITH THE WEST 185.81 FEET OF THE VACATED NORTH 0.50 FEET OF WEST BLACKHAWK STREET SOUTH OF AND ADJOINING THE SOUTH LINE OF SAID LOT 25 AND SAID LOT 35 AND THE SOUTH LINE OF LOT 25 PROLONGED EASTERLY TO THE SOUTHWEST CORNER OF LOT 35, ALL TAKEN AS A TRACT, LYING BELOW A HORIZONTAL PLANE HAVING AN ELEVATION OF +105.51 CHICAGO CITY DATUM AND LYING ABOVE A HORIZONTAL PLANE HAVING AN ELEVATION OF +95.83 CHICAGO CITY DATUM AND LYING WITHIN ITS HORIZONTAL BOUNDARY PROJECTED VERTICALLY AND DESCRIBED AS FOLLOWS: COMMENCING AT THE NORTHWEST CORNER OF SAID TRACT; THENCE SOUTH 00°00'02" WEST, ALONG THE WEST LINE THEREOF, 194.90 TO THE POINT OF BEGINNING; THENCE SOUTH 89°59'58" EAST, 39.84 FEET; THENCE SOUTH 00°00'44" WEST, 17.81 FEET; THENCE SOUTH 89°59'16" EAST, 9.07 FEET; THENCE SOUTH 00°00'44" WEST, 6.85 FEET; THENCE NORTH 90°00'00" WEST, 1.34 FEET; THENCE SOUTH 00°00'00" WEST, 10.35 FEET; THENCE SOUTH 89°59'16" EAST, 7.77 FEET; THENCE NORTH 00°00'44" EAST, 1.25 FEET; THENCE SOUTH 89°59'16" EAST, 5.62 FEET; THENCE NORTH 00°00'44" EAST, 10.73 FEET; THENCE SOUTH 89°59'16" EAST, 47.69 FEET; THENCE SOUTH 00°00'44" WEST, 11.98 FEET; THENCE SOUTH 89°59'16" EAST, 2.40 FEET; THENCE NORTH 00°00'44" EAST, 1.25 FEET; THENCE SOUTH 89°59'16" EAST, 5.60 FEET; THENCE SOUTH 00°00'44" WEST, 1.25 FEET; THENCE SOUTH 89°59'16" EAST, 15.78 FEET; THENCE NORTH 00°00'44" EAST, 1.25 FEET; THENCE SOUTH 89°59'16" EAST, 6.29 FEET; THENCE SOUTH 00°00'44" WEST, 8.04 FEET; THENCE NORTH 89°59'16" WEST, 6.29 FEET; THENCE NORTH 00°00'44" EAST, 1.25 FEET; THENCE NORTH 89°59'16" WEST, 7.77 FEET; THENCE SOUTH 00°00'44" WEST, 10.06 FEET; THENCE NORTH 89°59'16" WEST, 3.54 FEET; THENCE SOUTH 00°00'44" WEST, 6.27 FEET; THENCE SOUTH 89°59'16" EAST, 8.20 FEET; THENCE SOUTH 00°00'44" WEST, 24.74 FEET TO THE SOUTH LINE OF SAID TRACT; THENCE SOUTH 89°54'31" WEST, ALONG SAID SOUTH LINE, 44.71 FEET; THENCE NORTH 00°00'22" EAST, 29.18 FEET; THENCE NORTH 89°59'16" WEST, 23.63 FEET; THENCE NORTH 00°00'44" EAST, 10.73 FEET; THENCE NORTH 89°59'16" WEST, 5.62 FEET; THENCE NORTH 00°00'44" EAST, 1.25 FEET; THENCE NORTH 89°59'16" WEST, 19.96 FEET; THENCE SOUTH 00°00'44" WEST, 1.25 FEET; THENCE NORTH 89°59'16" WEST, 5.37 FEET; THENCE NORTH 00°00'44" EAST, 4.02 FEET; THENCE NORTH 89°59'16" WEST, 27.00 FEET TO THE WEST LINE OF SAID TRACT; THENCE NORTH 00°00'02" EAST, 37.78 FEET TO THE POINT OF BEGINNING, IN COOK COUNTY, ILLINOIS.

UNOFFICIAL COPY

LEVEL 10 (UNIT 1003)

PARCEL C10A

THAT PART OF LOTS 16 TO 25, BOTH INCLUSIVE, (EXCEPT THE NORTH 14.00 FEET OF THE EAST 31.08 FEET OF LOT 16); TOGETHER WITH THE WEST 9.50 FEET (EXCEPT THE NORTH 14.00 FEET THEREOF) OF THE NORTH-SOUTH VACATED ALLEY IN BLOCK 44 LYING EAST OF THE EAST LINE OF LOTS 16 TO 25, BOTH INCLUSIVE, AND LYING WEST OF THE WEST LINE OF LOTS 26 TO 35, BOTH INCLUSIVE; TOGETHER WITH THE WEST 145.22 FEET OF THE SOUTH HALF OF THE EAST-WEST VACATED ALLEY IN BLOCK 44, LYING SOUTH OF THE SOUTH LINE OF LOTS 1 TO 15, BOTH INCLUSIVE, AND LYING NORTH OF THE NORTH LINE OF LOT 16 AND LOT 26 AND THE NORTH LINE OF LOT 16 PROLONGED EASTERLY TO THE NORTHWEST CORNER OF LOT 26, ALL IN BLOCK 44 IN JOHN YALE'S RESUBDIVISION OF BLOCKS 38, 39, 40, 42, 43, 44, 45, 57, 58, 59, 60, 61 AND 72 IN ELSTON ADDITION TO CHICAGO IN SECTION 5, TOWNSHIP 39 NORTH, RANGE 14, EAST OF THE THIRD PRINCIPAL MERIDIAN; TOGETHER WITH THE WEST 185.81 FEET OF THE VACATED NORTH 0.50 FEET OF WEST BLACKHAWK STREET SOUTH OF AND ADJOINING THE SOUTH LINE OF SAID LOT 25 AND SAID LOT 35 AND THE SOUTH LINE OF LOT 25 PROLONGED EASTERLY TO THE SOUTHWEST CORNER OF LOT 35, ALL TAKEN AS A TRACT, LYING BELOW A HORIZONTAL PLANE HAVING AN ELEVATION OF +124.85 CHICAGO CITY DATUM AND LYING ABOVE A HORIZONTAL PLANE HAVING AN ELEVATION OF +115.22 CHICAGO CITY DATUM AND LYING WITHIN ITS HORIZONTAL BOUNDARY PROJECTED VERTICALLY AND DESCRIBED AS FOLLOWS: COMMENCING AT THE NORTHWEST CORNER OF SAID TRACT; THENCE SOUTH 00°00'02" WEST, ALONG THE WEST LINE THEREOF, 194.90 FEET TO THE POINT OF BEGINNING; THENCE SOUTH 89°59'58" EAST, 39.84 FEET; THENCE SOUTH 00°00'44" WEST, 17.81 FEET; THENCE SOUTH 89°59'16" EAST, 9.07 FEET; THENCE SOUTH 00°00'44" WEST, 6.85 FEET; THENCE NORTH 90°00'00" WEST, 4.34 FEET; THENCE SOUTH 00°00'00" WEST, 10.35 FEET; THENCE SOUTH 89°59'16" EAST, 7.77 FEET; THENCE NORTH 00°00'44" EAST, 1.25 FEET; THENCE SOUTH 89°59'16" EAST, 5.62 FEET; THENCE NORTH 00°00'44" EAST, 10.73 FEET; THENCE SOUTH 89°59'16" EAST, 23.85 FEET; THENCE NORTH 00°00'00" EAST, 23.05 FEET; THENCE SOUTH 89°59'58" EAST, 104.00 FEET TO THE EAST LINE OF SAID TRACT; THENCE SOUTH 00°00'00" WEST, ALONG SAID EAST LINE, 81.53 FEET TO THE SOUTHEAST CORNER OF SAID TRACT; THENCE SOUTH 89°54'31" WEST, ALONG THE SOUTH LINE OF SAID TRACT, 145.99 FEET; THENCE NORTH 00°00'44" EAST, 24.03 FEET; THENCE SOUTH 89°59'16" EAST, 9.07 FEET; THENCE NORTH 00°00'44" EAST, 6.85 FEET; THENCE NORTH 90°00'00" WEST, 4.34 FEET; THENCE NORTH 00°00'44" EAST, 10.35 FEET; THENCE NORTH 89°59'16" WEST, 12.19 FEET; THENCE SOUTH 00°00'44" WEST, 1.25 FEET; THENCE NORTH 89°59'16" WEST, 5.37 FEET; THENCE NORTH 00°00'44" EAST, 4.02 FEET; THENCE NORTH 89°59'16" WEST, 27.00 FEET TO THE WEST LINE OF SAID TRACT; THENCE NORTH 00°00'02" EAST, 37.78 FEET TO THE POINT OF BEGINNING, IN COOK COUNTY, ILLINOIS.

UNOFFICIAL COPY

**LEVEL 12 (UNIT 1203)
PARCEL C12A**

THAT PART OF LOTS 16 TO 25, BOTH INCLUSIVE, (EXCEPT THE NORTH 14.00 FEET OF THE EAST 31.08 FEET OF LOT 16); TOGETHER WITH THE WEST 9.50 FEET (EXCEPT THE NORTH 14.00 FEET THEREOF) OF THE NORTH-SOUTH VACATED ALLEY IN BLOCK 44 LYING EAST OF THE EAST LINE OF LOTS 16 TO 25, BOTH INCLUSIVE, AND LYING WEST OF THE WEST LINE OF LOTS 26 TO 35, BOTH INCLUSIVE; TOGETHER WITH THE WEST 145.22 FEET OF THE SOUTH HALF OF THE EAST-WEST VACATED ALLEY IN BLOCK 44, LYING SOUTH OF THE SOUTH LINE OF LOTS 1 TO 15, BOTH INCLUSIVE, AND LYING NORTH OF THE NORTH LINE OF LOT 16 AND LOT 26 AND THE NORTH LINE OF LOT 16 PROLONGED EASTERLY TO THE NORTHWEST CORNER OF LOT 26, ALL IN BLOCK 44 IN JOHN YALE'S RESUBDIVISION OF BLOCKS 38, 39, 40, 42, 43, 44, 45, 57, 58, 59, 60, 61 AND 72 IN ELSTON ADDITION TO CHICAGO IN SECTION 5, TOWNSHIP 39 NORTH, RANGE 14, EAST OF THE THIRD PRINCIPAL MERIDIAN; TOGETHER WITH THE WEST 185.81 FEET OF THE VACATED NORTH 0.50 FEET OF WEST BLACKHAWK STREET SOUTH OF AND ADJOINING THE SOUTH LINE OF SAID LOT 25 AND SAID LOT 35 AND THE SOUTH LINE OF LOT 25 PROLONGED EASTERLY TO THE SOUTHWEST CORNER OF LOT 35, ALL TAKEN AS A TRACT, LYING BELOW A HORIZONTAL PLANE HAVING AN ELEVATION OF +144.13 CHICAGO CITY DATUM AND LYING ABOVE A HORIZONTAL PLANE HAVING AN ELEVATION OF +134.47 CHICAGO CITY DATUM AND LYING WITHIN ITS HORIZONTAL BOUNDARY PROJECTED VERTICALLY AND DESCRIBED AS FOLLOWS: COMMENCING AT THE NORTHWEST CORNER OF SAID TRACT; THENCE SOUTH 00°00'02" WEST, ALONG THE WEST LINE THEREOF, 194.90 FEET TO THE POINT OF BEGINNING; THENCE SOUTH 89°59'58" EAST, 39.84 FEET; THENCE SOUTH 00°00'44" WEST, 17.81 FEET; THENCE SOUTH 89°59'16" EAST, 9.07 FEET; THENCE SOUTH 00°00'44" WEST, 6.85 FEET; THENCE NORTH 90°00'00" WEST, 4.34 FEET; THENCE SOUTH 00°00'00" WEST, 10.35 FEET; THENCE SOUTH 89°59'16" EAST, 7.77 FEET; THENCE NORTH 00°00'44" EAST, 1.25 FEET; THENCE SOUTH 89°59'16" EAST, 5.62 FEET; THENCE NORTH 00°00'44" EAST, 10.73 FEET; THENCE SOUTH 89°59'16" EAST, 47.69 FEET; THENCE SOUTH 00°00'44" WEST, 11.98 FEET; THENCE SOUTH 89°59'16" EAST, 2.40 FEET; THENCE NORTH 00°00'44" EAST, 1.25 FEET; THENCE SOUTH 89°59'16" EAST, 5.60 FEET; THENCE SOUTH 00°00'44" WEST, 1.25 FEET; THENCE SOUTH 89°59'16" EAST, 8.01 FEET; THENCE NORTH 00°00'44" EAST, 10.06 FEET; THENCE NORTH 89°59'16" WEST, 3.54 FEET; THENCE NORTH 00°00'44" EAST, 6.27 FEET; THENCE SOUTH 89°59'16" EAST, 8.20 FEET; THENCE NORTH 00°00'44" EAST, 18.70 FEET; THENCE SOUTH 89°59'58" EAST, 59.50 FEET TO THE EAST LINE OF SAID TRACT; THENCE SOUTH 00°00'00" WEST, ALONG SAID EAST LINE, 81.56 FEET TO THE SOUTHEAST CORNER THEREOF; THENCE SOUTH 89°54'31" WEST, ALONG THE SOUTH LINE OF SAID TRACT, 104.23 FEET; THENCE NORTH 00°00'22" EAST, 29.18 FEET; THENCE NORTH 89°59'16" WEST, 23.63 FEET; THENCE NORTH 00°00'44" EAST, 10.73 FEET; THENCE NORTH 89°59'16" WEST, 5.62 FEET; THENCE NORTH 00°00'44" EAST, 1.25 FEET; THENCE NORTH 89°59'16" WEST, 19.96 FEET; THENCE SOUTH 00°00'44" WEST, 1.25 FEET; THENCE NORTH 89°59'16" WEST, 5.37 FEET; THENCE NORTH 00°00'44" EAST, 4.02 FEET; THENCE NORTH 89°59'16" WEST, 27.00 FEET TO THE WEST LINE OF SAID TRACT; THENCE NORTH 00°00'02" EAST, 37.78 FEET TO THE POINT OF BEGINNING, IN COOK COUNTY, ILLINOIS.

UNOFFICIAL COPY

LEVEL 19 (UNIT 1908)

PARCEL C19

THAT PART OF LOTS 16 TO 25, BOTH INCLUSIVE, (EXCEPT THE NORTH 14.00 FEET OF THE EAST 31.08 FEET OF LOT 16); TOGETHER WITH THE WEST 9.50 FEET (EXCEPT THE NORTH 14.00 FEET THEREOF) OF THE NORTH-SOUTH VACATED ALLEY IN BLOCK 44 LYING EAST OF THE EAST LINE OF LOTS 16 TO 25, BOTH INCLUSIVE, AND LYING WEST OF THE WEST LINE OF LOTS 26 TO 35, BOTH INCLUSIVE; TOGETHER WITH THE WEST 145.22 FEET OF THE SOUTH HALF OF THE EAST-WEST VACATED ALLEY IN BLOCK 44, LYING SOUTH OF THE SOUTH LINE OF LOTS 1 TO 15, BOTH INCLUSIVE, AND LYING NORTH OF THE NORTH LINE OF LOT 16 AND LOT 26 AND THE NORTH LINE OF LOT 16 PROLONGED EASTERLY TO THE NORTHWEST CORNER OF LOT 26, ALL IN BLOCK 44 IN JOHN YALE'S RESUBDIVISION OF BLOCKS 38, 39, 40, 42, 43, 44, 45, 57, 58, 59, 60, 61 AND 72 IN ELSTON ADDITION TO CHICAGO IN SECTION 5, TOWNSHIP 39 NORTH, RANGE 14, EAST OF THE THIRD PRINCIPAL MERIDIAN; TOGETHER WITH THE WEST 185.81 FEET OF THE VACATED NORTH 0.50 FEET OF WEST BLACKHAWK STREET SOUTH OF AND ADJOINING THE SOUTH LINE OF SAID LOT 25 AND SAID LOT 35 AND THE SOUTH LINE OF LOT 25 PROLONGED EASTERLY TO THE SOUTHWEST CORNER OF LOT 35, ALL TAKEN AS A TRACT, LYING BELOW A HORIZONTAL PLANE HAVING AN ELEVATION OF +204.35 CHICAGO CITY DATUM AND LYING ABOVE A HORIZONTAL PLANE HAVING AN ELEVATION OF +194.70 CHICAGO CITY DATUM AND LYING WITHIN ITS HORIZONTAL BOUNDARY PROJECTED VERTICALLY AND DESCRIBED AS FOLLOWS: COMMENCING AT THE NORTHWEST CORNER OF SAID TRACT; THENCE SOUTH 00°00'02" WEST, ALONG THE WEST LINE THEREOF, 276.76 FEET TO THE SOUTHWEST CORNER OF SAID TRACT; THENCE NORTH 89°54'31" EAST, ALONG THE SOUTH LINE OF SAID TRACT, 81.58 FEET TO THE POINT OF BEGINNING; THENCE NORTH 00°00'22" EAST, 29.18 FEET; THENCE NORTH 89°59'16" WEST, 23.63 FEET; THENCE NORTH 00°00'44" EAST, 10.73 FEET; THENCE NORTH 89°59'16" WEST, 5.62 FEET; THENCE NORTH 00°00'44" EAST, 1.25 FEET; THENCE NORTH 89°59'16" WEST, 19.96 FEET; THENCE SOUTH 00°00'44" WEST, 1.25 FEET; THENCE NORTH 89°59'16" WEST, 5.37 FEET; THENCE NORTH 00°00'44" EAST, 8.04 FEET; THENCE SOUTH 89°59'16" EAST, 5.37 FEET; THENCE SOUTH 00°00'44" WEST, 1.25 FEET; THENCE SOUTH 89°59'16" EAST, 19.96 FEET; THENCE NORTH 00°00'44" EAST, 1.25 FEET; THENCE SOUTH 89°59'16" EAST, 5.62 FEET; THENCE NORTH 00°00'44" EAST, 10.73 FEET; THENCE SOUTH 89°59'16" EAST, 47.69 FEET; THENCE SOUTH 00°00'44" WEST, 11.98 FEET; THENCE SOUTH 89°59'16" EAST, 2.40 FEET; THENCE NORTH 00°00'44" EAST, 1.25 FEET; THENCE SOUTH 89°59'16" EAST, 5.60 FEET; THENCE SOUTH 00°00'44" WEST, 1.25 FEET; THENCE SOUTH 89°59'16" EAST, 15.78 FEET; THENCE NORTH 00°00'44" EAST, 1.25 FEET; THENCE SOUTH 89°59'16" EAST, 6.29 FEET; THENCE SOUTH 00°00'44" WEST, 8.04 FEET; THENCE NORTH 89°59'16" WEST, 6.29 FEET; THENCE NORTH 00°00'44" EAST, 1.25 FEET; THENCE NORTH 89°59'16" WEST, 7.77 FEET; THENCE SOUTH 00°00'44" WEST, 10.06 FEET; THENCE NORTH 89°59'16" WEST, 3.54 FEET; THENCE SOUTH 00°00'44" WEST, 6.27 FEET; THENCE SOUTH 89°59'16" EAST, 8.20 FEET; THENCE SOUTH 00°00'44" WEST, 24.74 FEET TO THE SOUTH LINE OF SAID TRACT; THENCE SOUTH 89°54'31" WEST, 44.71 FEET TO THE POINT OF BEGINNING, IN COOK COUNTY, ILLINOIS.

UNOFFICIAL COPY

LEVEL 20 (UNIT 2005)
PARCEL C20

THAT PART OF LOTS 16 TO 25, BOTH INCLUSIVE, (EXCEPT THE NORTH 14.00 FEET OF THE EAST 31.08 FEET OF LOT 16); TOGETHER WITH THE WEST 9.50 FEET (EXCEPT THE NORTH 14.00 FEET THEREOF) OF THE NORTH-SOUTH VACATED ALLEY IN BLOCK 44 LYING EAST OF THE EAST LINE OF LOTS 16 TO 25, BOTH INCLUSIVE, AND LYING WEST OF THE WEST LINE OF LOTS 26 TO 35, BOTH INCLUSIVE; TOGETHER WITH THE WEST 145.22 FEET OF THE SOUTH HALF OF THE EAST-WEST VACATED ALLEY IN BLOCK 44, LYING SOUTH OF THE SOUTH LINE OF LOTS 1 TO 15, BOTH INCLUSIVE, AND LYING NORTH OF THE NORTH LINE OF LOT 16 AND LOT 26 AND THE NORTH LINE OF LOT 16 PROLONGED EASTERLY TO THE NORTHWEST CORNER OF LOT 26, ALL IN BLOCK 44 IN JOHN YALE'S RESUBDIVISION OF BLOCKS 38, 39, 40, 42, 43, 44, 45, 57, 58, 59, 60, 61 AND 72 IN ELSTON ADDITION TO CHICAGO IN SECTION 5, TOWNSHIP 39 NORTH, RANGE 14, EAST OF THE THIRD PRINCIPAL MERIDIAN; TOGETHER WITH THE WEST 185.81 FEET OF THE VACATED NORTH 0.50 FEET OF WEST BLACKHAWK STREET SOUTH OF AND ADJOINING THE SOUTH LINE OF SAID LOT 25 AND SAID LOT 35 AND THE SOUTH LINE OF LOT 25 PROLONGED EASTERLY TO THE SOUTHWEST CORNER OF LOT 35, ALL TAKEN AS A TRACT, LYING BELOW A HORIZONTAL PLANE HAVING AN ELEVATION OF +214.03 CHICAGO CITY DATUM AND LYING ABOVE A HORIZONTAL PLANE HAVING AN ELEVATION OF +204.35 CHICAGO CITY DATUM AND LYING WITHIN ITS HORIZONTAL BOUNDARY PROJECTED VERTICALLY AND DESCRIBED AS FOLLOWS: COMMENCING AT THE NORTHWEST CORNER OF SAID TRACT; THENCE SOUTH 00°00'02" WEST, ALONG THE WEST LINE THEREOF, 194.90 FEET; THENCE SOUTH 89°59'58" EAST, 81.81 FEET TO THE POINT OF BEGINNING; THENCE SOUTH 89°59'16" EAST, 44.49 FEET; THENCE SOUTH 00°00'44" WEST, 18.70 FEET; THENCE NORTH 89°59'16" WEST, 8.20 FEET; THENCE SOUTH 00°00'44" WEST, 6.27 FEET; THENCE SOUTH 89°59'16" EAST, 3.54 FEET; THENCE SOUTH 00°00'44" WEST, 10.06 FEET; THENCE SOUTH 89°59'16" EAST, 7.77 FEET; THENCE NORTH 00°00'44" EAST, 1.25 FEET; THENCE SOUTH 89°59'16" EAST, 6.29 FEET; THENCE SOUTH 00°00'44" WEST, 8.04 FEET; THENCE NORTH 89°59'16" WEST, 6.29 FEET; THENCE NORTH 00°00'44" EAST, 1.25 FEET; THENCE NORTH 89°59'16" WEST, 15.78 FEET; THENCE SOUTH 00°00'44" WEST, 1.25 FEET; THENCE NORTH 89°59'16" WEST, 5.60 FEET; THENCE NORTH 00°00'44" EAST, 1.25 FEET; THENCE NORTH 89°59'16" WEST, 2.40 FEET; THENCE SOUTH 00°00'44" WEST, 11.98 FEET; THENCE NORTH 89°59'16" WEST, 47.69 FEET; THENCE NORTH 00°00'44" EAST, 10.73 FEET; THENCE NORTH 89°59'16" WEST, 5.62 FEET; THENCE NORTH 00°00'44" EAST, 1.25 FEET; THENCE NORTH 89°59'16" WEST, 19.96 FEET; THENCE SOUTH 00°00'44" WEST, 1.25 FEET; THENCE NORTH 89°59'16" WEST, 5.37 FEET; THENCE NORTH 00°00'44" EAST, 8.04 FEET; THENCE SOUTH 89°59'16" EAST, 5.37 FEET; THENCE SOUTH 00°00'44" WEST, 1.25 FEET; THENCE SOUTH 89°59'16" EAST, 19.96 FEET; THENCE NORTH 00°00'44" EAST, 1.25 FEET; THENCE SOUTH 89°59'16" EAST, 5.62 FEET; THENCE NORTH 00°00'44" EAST, 10.73 FEET; THENCE SOUTH 89°59'16" EAST, 23.85 FEET; THENCE NORTH 00°00'00" EAST, 23.05 FEET TO THE POINT OF BEGINNING, IN COOK COUNTY, ILLINOIS.

UNOFFICIAL COPY

LEVEL 21 (UNITS 2105, 2107, 2108)

PARCEL C21

THAT PART OF LOTS 16 TO 25, BOTH INCLUSIVE, (EXCEPT THE NORTH 14.00 FEET OF THE EAST 31.08 FEET OF LOT 16); TOGETHER WITH THE WEST 9.50 FEET (EXCEPT THE NORTH 14.00 FEET THEREOF) OF THE NORTH-SOUTH VACATED ALLEY IN BLOCK 44 LYING EAST OF THE EAST LINE OF LOTS 16 TO 25, BOTH INCLUSIVE, AND LYING WEST OF THE WEST LINE OF LOTS 26 TO 35, BOTH INCLUSIVE; TOGETHER WITH THE WEST 145.22 FEET OF THE SOUTH HALF OF THE EAST-WEST VACATED ALLEY IN BLOCK 44, LYING SOUTH OF THE SOUTH LINE OF LOTS 1 TO 15, BOTH INCLUSIVE, AND LYING NORTH OF THE NORTH LINE OF LOT 16 AND LOT 26 AND THE NORTH LINE OF LOT 16 PROLONGED EASTERLY TO THE NORTHWEST CORNER OF LOT 26, ALL IN BLOCK 44 IN JOHN YALE'S RESUBDIVISION OF BLOCKS 38, 39, 40, 42, 43, 44, 45, 57, 58, 59, 60, 61 AND 72 IN ELSTON ADDITION TO CHICAGO IN SECTION 5, TOWNSHIP 39 NORTH, RANGE 14, EAST OF THE THIRD PRINCIPAL MERIDIAN; TOGETHER WITH THE WEST 185.81 FEET OF THE VACATED NORTH 0.50 FEET OF WEST BLACKHAWK STREET SOUTH OF AND ADJOINING THE SOUTH LINE OF SAID LOT 25 AND SAID LOT 35 AND THE SOUTH LINE OF LOT 25 PROLONGED EASTERLY TO THE SOUTHWEST CORNER OF LOT 35, ALL TAKEN AS A TRACT, LYING BELOW A HORIZONTAL PLANE HAVING AN ELEVATION OF +223.66 CHICAGO CITY DATUM AND LYING ABOVE A HORIZONTAL PLANE HAVING AN ELEVATION OF +214.03 CHICAGO CITY DATUM AND LYING WITHIN ITS HORIZONTAL BOUNDARY PROJECTED VERTICALLY AND DESCRIBED AS FOLLOWS: COMMENCING AT THE NORTHWEST CORNER OF SAID TRACT; THENCE SOUTH 00°00'02" WEST, ALONG THE WEST LINE THEREOF, 194.90 FEET; THENCE SOUTH 89°59'58" EAST, 81.81 FEET TO THE POINT OF BEGINNING THENCE SOUTH 89°59'58" EAST, 44.49 FEET; THENCE SOUTH 00°00'44" WEST, 18.70 FEET; THENCE NORTH 89°59'16" WEST, 8.20 FEET; THENCE SOUTH 00°00'44" WEST, 6.27 FEET; THENCE SOUTH 89°59'16" EAST, 3.54 FEET; THENCE SOUTH 00°00'44" WEST, 10.06 FEET; THENCE SOUTH 89°59'16" EAST, 7.77 FEET; THENCE NORTH 00°00'44" EAST, 1.25 FEET; THENCE SOUTH 89°59'16" EAST, 6.29 FEET; THENCE SOUTH 00°01'29" WEST, 4.03 FEET; THENCE SOUTH 90°00'00" EAST, 50.10 FEET TO THE EAST LINE OF SAID TRACT; THENCE SOUTH 00°00'00" WEST, ALONG SAID EAST LINE, 43.75 FEET TO THE SOUTHEAST CORNER THEREOF; THENCE SOUTH 89°54'31" WEST, ALONG THE SOUTH LINE OF SAID TRACT, 104.23 FEET; THENCE NORTH 00°00'22" EAST, 29.18 FEET; THENCE NORTH 89°59'16" WEST, 23.63 FEET; THENCE NORTH 00°00'44" EAST, 10.73 FEET; THENCE NORTH 89°59'16" WEST, 5.62 FEET; THENCE NORTH 00°00'44" EAST, 1.25 FEET; THENCE NORTH 89°59'16" WEST, 19.96 FEET; THENCE SOUTH 00°00'44" WEST, 1.25 FEET; THENCE NORTH 89°59'16" WEST, 5.37 FEET; THENCE NORTH 00°00'44" EAST, 8.04 FEET; THENCE SOUTH 89°59'16" EAST, 5.37 FEET; THENCE SOUTH 00°00'44" WEST, 1.25 FEET; THENCE SOUTH 89°59'16" EAST, 19.96 FEET; THENCE NORTH 00°00'44" EAST, 1.25 FEET; THENCE SOUTH 89°59'16" EAST, 5.62 FEET; THENCE NORTH 00°00'44" EAST, 10.73 FEET; THENCE SOUTH 89°59'16" EAST, 23.85 FEET; THENCE NORTH 00°00'00" EAST, 23.85 FEET TO THE POINT OF BEGINNING, IN COOK COUNTY, ILLINOIS.

UNOFFICIAL COPY

LEVEL 22 (UNITS 2201, 2204, 2205)

PARCEL C22

THAT PART OF LOTS 16 TO 25, BOTH INCLUSIVE, (EXCEPT THE NORTH 14.00 FEET OF THE EAST 31.08 FEET OF LOT 16); TOGETHER WITH THE WEST 9.50 FEET (EXCEPT THE NORTH 14.00 FEET THEREOF) OF THE NORTH-SOUTH VACATED ALLEY IN BLOCK 44 LYING EAST OF THE EAST LINE OF LOTS 16 TO 25, BOTH INCLUSIVE, AND LYING WEST OF THE WEST LINE OF LOTS 26 TO 35, BOTH INCLUSIVE; TOGETHER WITH THE WEST 145.22 FEET OF THE SOUTH HALF OF THE EAST-WEST VACATED ALLEY IN BLOCK 44, LYING SOUTH OF THE SOUTH LINE OF LOTS 1 TO 15, BOTH INCLUSIVE, AND LYING NORTH OF THE NORTH LINE OF LOT 16 AND LOT 26 AND THE NORTH LINE OF LOT 16 PROLONGED EASTERLY TO THE NORTHWEST CORNER OF LOT 26, ALL IN BLOCK 44 IN JOHN YALE'S RESUBDIVISION OF BLOCKS 38, 39, 40, 42, 43, 44, 45, 57, 58, 59, 60, 61 AND 72 IN ELSTON ADDITION TO CHICAGO IN SECTION 5, TOWNSHIP 39 NORTH, RANGE 14, EAST OF THE THIRD PRINCIPAL MERIDIAN; TOGETHER WITH THE WEST 185.81 FEET OF THE VACATED NORTH 0.50 FEET OF WEST BLACKHAWK STREET SOUTH OF AND ADJOINING THE SOUTH LINE OF SAID LOT 25 AND SAID LOT 35 AND THE SOUTH LINE OF LOT 25 PROLONGED EASTERLY TO THE SOUTHWEST CORNER OF LOT 35, ALL TAKEN AS A TRACT, LYING BELOW A HORIZONTAL PLANE HAVING AN ELEVATION OF +233.33 CHICAGO CITY DATUM AND LYING ABOVE A HORIZONTAL PLANE HAVING AN ELEVATION OF +223.66 CHICAGO CITY DATUM AND LYING WITHIN ITS HORIZONTAL BOUNDARY PROJECTED VERTICALLY AND DESCRIBED AS FOLLOWS: COMMENCING AT THE NORTHWEST CORNER OF SAID TRACT; THENCE SOUTH 00°00'02" WEST, ALONG THE WEST LINE THEREOF, 194.90 FEET; THENCE SOUTH 89°59'58" EAST, 39.84 FEET TO THE POINT OF BEGINNING; THENCE SOUTH 89°59'58" EAST, 86.47 FEET; THENCE SOUTH 00°00'44" WEST, 18.70 FEET; THENCE NORTH 89°59'16" WEST, 8.20 FEET; THENCE SOUTH 00°00'44" WEST, 6.27 FEET; THENCE SOUTH 89°59'16" EAST, 3.54 FEET; THENCE SOUTH 00°00'44" WEST, 10.06 FEET; THENCE SOUTH 89°59'16" EAST, 7.77 FEET; THENCE NORTH 00°00'44" EAST, 1.25 FEET; THENCE SOUTH 89°59'16" EAST, 6.29 FEET; THENCE SOUTH 00°00'44" WEST, 8.04 FEET; THENCE NORTH 89°59'16" WEST, 6.29 FEET; THENCE NORTH 00°00'44" EAST, 1.25 FEET; THENCE NORTH 89°59'16" WEST, 15.78 FEET; THENCE SOUTH 00°00'44" WEST, 1.25 FEET; THENCE NORTH 89°59'16" WEST, 5.60 FEET; THENCE NORTH 00°00'44" EAST, 1.25 FEET; THENCE NORTH 89°59'16" WEST, 2.40 FEET; THENCE SOUTH 00°00'44" WEST, 11.98 FEET; THENCE NORTH 89°59'16" WEST, 24.05 FEET; THENCE SOUTH 00°00'22" WEST, 29.18 FEET TO THE SOUTH LINE OF SAID TRACT; THENCE SOUTH 89°54'31" WEST, ALONG SAID SOUTH LINE, 41.76 FEET; THENCE NORTH 00°00'44" EAST, 24.03 FEET; THENCE SOUTH 89°59'16" EAST, 9.07 FEET; THENCE NORTH 00°00'44" EAST, 6.85 FEET; THENCE NORTH 90°00'00" WEST, 4.34 FEET; THENCE NORTH 00°00'44" EAST, 10.35 FEET; THENCE NORTH 89°59'16" WEST, 12.19 FEET; THENCE SOUTH 00°00'44" WEST, 1.25 FEET; THENCE NORTH 89°59'16" WEST, 5.37 FEET; THENCE NORTH 00°00'44" EAST, 8.04 FEET; THENCE SOUTH 89°59'16" EAST, 5.37 FEET; THENCE SOUTH 00°00'44" WEST, 1.25 FEET; THENCE SOUTH 89°59'16" EAST, 12.19 FEET; THENCE NORTH 00°00'30" EAST, 10.35 FEET; THENCE SOUTH 90°00'00" EAST, 4.34 FEET; THENCE NORTH 00°00'44" EAST, 6.85 FEET; THENCE NORTH 89°59'16" WEST, 9.07 FEET; THENCE NORTH 00°00'44" EAST, 17.81 FEET TO THE POINT OF BEGINNING, IN COOK COUNTY, ILLINOIS.

Permanent Index Numbers: 17-05-214-010, 17-05-214-011, 17-05-214-012

Street Address: 860 West Blackhawk, Chicago, Illinois

UNOFFICIAL COPY

THIRD AMENDED EXHIBIT B-2

ADDITIONAL CONDOMINIUM AREA

TOWER PARCEL

THAT PART OF LOTS 16 TO 25, BOTH INCLUSIVE, (EXCEPT THE NORTH 14.00 FEET OF THE EAST 31.08 FEET OF LOT 16); TOGETHER WITH THE WEST 9.50 FEET (EXCEPT THE NORTH 14.00 FEET THEREOF) OF THE NORTH-SOUTH VACATED ALLEY IN BLOCK 44 LYING EAST OF THE EAST LINE OF LOTS 16 TO 25, BOTH INCLUSIVE, AND LYING WEST OF THE WEST LINE OF LOTS 26 TO 35, BOTH INCLUSIVE; TOGETHER WITH THE WEST 145.22 FEET OF THE SOUTH HALF OF THE EAST-WEST VACATED ALLEY IN BLOCK 44, LYING SOUTH OF THE SOUTH LINE OF LOTS 1 TO 15, BOTH INCLUSIVE, AND LYING NORTH OF THE NORTH LINE OF LOT 16 AND LOT 26 AND THE NORTH LINE OF LOT 16 PROLONGED EASTERLY TO THE NORTHWEST CORNER OF LOT 26, ALL IN BLOCK 44 IN JOHN YALE'S RESUBDIVISION OF BLOCKS 38, 39, 40, 42, 43, 44, 45, 57, 58, 59, 60, 61 AND 72 IN ELSTON ADDITION TO CHICAGO IN SECTION 5, TOWNSHIP 39 NORTH, RANGE 14, EAST OF THE THIRD PRINCIPAL MERIDIAN; TOGETHER WITH THE WEST 185.81 FEET OF THE VACATED NORTH 0.50 FEET OF WEST BLACKHAWK STREET SOUTH OF AND ADJOINING THE SOUTH LINE OF SAID LOT 25 AND SAID LOT 35 AND THE SOUTH LINE OF LOT 25 PROLONGED EASTERLY TO THE SOUTHWEST CORNER OF LOT 35, ALL TAKEN AS A TRACT AND DESCRIBED AS FOLLOWS: COMMENCING AT THE NORTHWEST CORNER OF SAID TRACT; THENCE SOUTH 00°00'02" WEST, ALONG THE WEST LINE THEREOF, 194.90 FEET TO THE POINT OF BEGINNING; THENCE SOUTH 89°59'58" EAST, ALONG A LINE DRAWN PERPENDICULAR TO THE WEST LINE OF SAID TRACT, 185.81 FEET TO THE EAST LINE OF SAID TRACT; THENCE SOUTH 00°00'00" WEST, ALONG THE EAST LINE OF SAID TRACT, 81.56 FEET TO THE SOUTHEAST CORNER THEREOF; THENCE SOUTH 89°54'51" WEST, ALONG THE SOUTH LINE OF SAID TRACT, 185.81 FEET TO THE SOUTHWEST CORNER THEREOF; THENCE NORTH 00°00'02" EAST, 81.86 FEET TO THE POINT OF BEGINNING.

TOGETHER WITH

FUTURE UNIT 200

THAT PART OF LOTS 16 TO 25, BOTH INCLUSIVE, (EXCEPT THE NORTH 14.00 FEET OF THE EAST 31.08 FEET OF LOT 16); TOGETHER WITH THE WEST 9.50 FEET (EXCEPT THE NORTH 14.00 FEET THEREOF) OF THE NORTH-SOUTH VACATED ALLEY IN BLOCK 44 LYING EAST OF THE EAST LINE OF LOTS 16 TO 25, BOTH INCLUSIVE, AND LYING WEST OF THE WEST LINE OF LOTS 26 TO 35, BOTH INCLUSIVE; TOGETHER WITH THE WEST 145.22 FEET OF THE SOUTH HALF OF THE EAST-WEST VACATED ALLEY IN BLOCK 44, LYING SOUTH OF THE SOUTH LINE OF LOTS 1 TO 15, BOTH INCLUSIVE, AND LYING NORTH OF THE NORTH LINE OF LOT 16 AND LOT 26 AND THE NORTH LINE OF LOT 16 PROLONGED EASTERLY TO THE NORTHWEST CORNER OF LOT 26, ALL IN BLOCK 44 IN JOHN YALE'S RESUBDIVISION OF BLOCKS 38, 39, 40, 42, 43, 44, 45, 57, 58, 59, 60, 61 AND 72 IN ELSTON ADDITION TO CHICAGO IN SECTION 5, TOWNSHIP 39 NORTH, RANGE 14, EAST OF THE THIRD PRINCIPAL MERIDIAN; TOGETHER WITH THE WEST 185.81 FEET OF THE VACATED NORTH 0.50 FEET OF WEST BLACKHAWK STREET SOUTH OF AND ADJOINING THE SOUTH LINE OF SAID LOT 25 AND SAID LOT 35 AND THE SOUTH LINE OF LOT 25 PROLONGED EASTERLY TO THE SOUTHWEST CORNER OF LOT 35, ALL TAKEN AS A TRACT, LYING BELOW A HORIZONTAL PLANE HAVING AN ELEVATION OF +74.05 CHICAGO CITY DATUM AND LYING ABOVE A HORIZONTAL PLANE HAVING AN ELEVATION OF +66.55 CHICAGO CITY DATUM AND LYING WITHIN ITS HORIZONTAL BOUNDARY PROJECTED VERTICALLY AND DESCRIBED AS FOLLOWS: COMMENCING AT THE NORTHWEST CORNER OF SAID TRACT; THENCE SOUTH 00°00'02" WEST, ALONG THE WEST LINE THEREOF, 194.90 FEET; THENCE SOUTH 89°59'58" EAST, ALONG A LINE DRAWN PERPENDICULAR TO THE WEST LINE OF SAID

UNOFFICIAL COPY

TRACT, 126.74 FEET; THENCE NORTH 00°00'02" EAST, 50.65 FEET TO THE POINT OF BEGINNING; THENCE NORTH 00°00'44" EAST, 8.00 FEET; THENCE SOUTH 89°59'16" EAST, 18.00 FEET; THENCE SOUTH 00°00'44" WEST, 8.00 FEET; THENCE NORTH 89°59'16" WEST, 18.00 FEET TO THE POINT OF BEGINNING;

EXCEPT THAT PART THEREOF DESCRIBED AS FOLLOWS:

LEVEL 1
PARCEL C1

THAT PART OF LOTS 16 TO 25, BOTH INCLUSIVE, (EXCEPT THE NORTH 14.00 FEET OF THE EAST 31.08 FEET OF LOT 16); TOGETHER WITH THE WEST 9.50 FEET (EXCEPT THE NORTH 14.00 FEET THEREOF) OF THE NORTH-SOUTH VACATED ALLEY IN BLOCK 44 LYING EAST OF THE EAST LINE OF LOTS 16 TO 25, BOTH INCLUSIVE, AND LYING WEST OF THE WEST LINE OF LOTS 26 TO 35, BOTH INCLUSIVE; TOGETHER WITH THE WEST 145.22 FEET OF THE SOUTH HALF OF THE EAST-WEST VACATED ALLEY IN BLOCK 44, LYING SOUTH OF THE SOUTH LINE OF LOTS 1 TO 15, BOTH INCLUSIVE, AND LYING NORTH OF THE NORTH LINE OF LOT 16 AND LOT 26 AND THE NORTH LINE OF LOT 16 PROLONGED EASTERLY TO THE NORTHWEST CORNER OF LOT 26, ALL IN BLOCK 44 IN JOHN YALE'S RESUBDIVISION OF BLOCKS 38, 39, 40, 42, 43, 44, 45, 57, 58, 59, 60, 61 AND 72 IN ELSTON ADDITION TO CHICAGO IN SECTION 5, TOWNSHIP 39 NORTH, RANGE 14, EAST OF THE THIRD PRINCIPAL MERIDIAN; TOGETHER WITH THE WEST 185.81 FEET OF THE VACATED NORTH 0.50 FEET OF WEST BLACKHAWK STREET SOUTH OF AND ADJOINING THE SOUTH LINE OF SAID LOT 25 AND SAID LOT 35 AND THE SOUTH LINE OF LOT 25 PROLONGED EASTERLY TO THE SOUTHWEST CORNER OF LOT 35, ALL TAKEN AS A TRACT, LYING BELOW A HORIZONTAL PLANE HAVING AN ELEVATION OF +32.13 CHICAGO CITY DATUM AND LYING WITHIN ITS HORIZONTAL BOUNDARY PROJECTED VERTICALLY AND DESCRIBED AS FOLLOWS: COMMENCING AT THE NORTHWEST CORNER OF SAID TRACT; THENCE SOUTH 00°00'02" WEST, ALONG THE WEST LINE THEREOF, 194.90 FEET TO THE POINT OF BEGINNING; THENCE SOUTH 89°59'58" EAST, 185.81 FEET TO THE EAST LINE OF SAID TRACT; THE REMAINING COURSES BEING ALONG THE PERIMETER LINES OF SAID TRACT: THENCE SOUTH 00°00'00" WEST, 81.56 FEET; THENCE SOUTH 89°54'31" WEST, 185.81 FEET; THENCE NORTH 00°00'02" EAST, 81.86 FEET TO THE POINT OF BEGINNING;

ALSO EXCEPT,

LEVEL 2
PARCEL C2

THAT PART OF LOTS 16 TO 25, BOTH INCLUSIVE, (EXCEPT THE NORTH 14.00 FEET OF THE EAST 31.08 FEET OF LOT 16); TOGETHER WITH THE WEST 9.50 FEET (EXCEPT THE NORTH 14.00 FEET THEREOF) OF THE NORTH-SOUTH VACATED ALLEY IN BLOCK 44 LYING EAST OF THE EAST LINE OF LOTS 16 TO 25, BOTH INCLUSIVE, AND LYING WEST OF THE WEST LINE OF LOTS 26 TO 35, BOTH INCLUSIVE; TOGETHER WITH THE WEST 145.22 FEET OF THE SOUTH HALF OF THE EAST-WEST VACATED ALLEY IN BLOCK 44, LYING SOUTH OF THE SOUTH LINE OF LOTS 1 TO 15, BOTH INCLUSIVE, AND LYING NORTH OF THE NORTH LINE OF LOT 16 AND LOT 26 AND THE NORTH LINE OF LOT 16 PROLONGED EASTERLY TO THE NORTHWEST CORNER OF LOT 26, ALL IN BLOCK 44 IN JOHN YALE'S RESUBDIVISION OF BLOCKS 38, 39, 40, 42, 43, 44, 45, 57, 58, 59, 60, 61 AND 72 IN ELSTON ADDITION TO CHICAGO IN SECTION 5, TOWNSHIP 39 NORTH, RANGE 14, EAST OF THE THIRD PRINCIPAL MERIDIAN; TOGETHER WITH THE WEST 185.81 FEET OF THE VACATED NORTH 0.50 FEET OF WEST BLACKHAWK STREET SOUTH OF AND ADJOINING THE SOUTH LINE OF SAID LOT 25 AND SAID LOT 35 AND THE SOUTH LINE OF LOT 25 PROLONGED EASTERLY TO THE SOUTHWEST CORNER OF LOT 35, ALL TAKEN AS A TRACT, LYING BELOW A HORIZONTAL PLANE HAVING AN ELEVATION OF +42.92 CHICAGO CITY DATUM AND LYING ABOVE A HORIZONTAL PLANE HAVING AN ELEVATION OF +32.13 CHICAGO CITY DATUM AND LYING WITHIN ITS HORIZONTAL BOUNDARY PROJECTED VERTICALLY AND DESCRIBED AS FOLLOWS: COMMENCING AT THE NORTHWEST CORNER OF SAID TRACT; THENCE SOUTH

UNOFFICIAL COPY

00°00'02" WEST, ALONG THE WEST LINE THEREOF, 194.90 FEET; THENCE SOUTH 89°59'58" EAST, 52.35 FEET TO THE POINT OF BEGINNING; THENCE SOUTH 89°59'58" EAST, ALONG THE EAST LINE OF SAID TRACT, 133.46 FEET TO THE EAST LINE OF SAID TRACT; THENCE SOUTH 00°00'00" WEST, ALONG SAID EAST LINE, 81.56 FEET TO THE SOUTHEAST CORNER THEREOF; THENCE SOUTH 89°54'31" WEST, ALONG THE SOUTH LINE OF SAID TRACT, 104.01 FEET; THENCE NORTH 00°00'44" EAST, 29.20 FEET; THENCE NORTH 89°59'16" WEST, 23.85 FEET; THENCE NORTH 00°01'31" WEST, 10.71 FEET; THENCE NORTH 89°59'16" WEST, 5.61 FEET; THENCE NORTH 00°00'44" EAST, 41.81 FEET TO THE POINT OF BEGINNING;

ALSO EXCEPT,

LEVEL 3

PARCEL C3A

THAT PART OF LOTS 16 TO 25, BOTH INCLUSIVE, (EXCEPT THE NORTH 14.00 FEET OF THE EAST 31.08 FEET OF LOT 16); TOGETHER WITH THE WEST 9.50 FEET (EXCEPT THE NORTH 14.00 FEET THEREOF) OF THE NORTH-SOUTH VACATED ALLEY IN BLOCK 44 LYING EAST OF THE EAST LINE OF LOTS 16 TO 25, BOTH INCLUSIVE, AND LYING WEST OF THE WEST LINE OF LOTS 26 TO 35, BOTH INCLUSIVE; TOGETHER WITH THE WEST 145.22 FEET OF THE SOUTH HALF OF THE EAST-WEST VACATED ALLEY IN BLOCK 44, LYING SOUTH OF THE SOUTH LINE OF LOTS 1 TO 15, BOTH INCLUSIVE, AND LYING NORTH OF THE NORTH LINE OF LOT 16 AND LOT 26 AND THE NORTH LINE OF LOT 16 PROLONGED EASTERLY TO THE NORTHWEST CORNER OF LOT 26, ALL IN BLOCK 44 IN JOHN YALE'S RESUBDIVISION OF BLOCKS 38, 39, 40, 42, 43, 44, 45, 57, 58, 59, 60, 61 AND 72 IN ELSTON ADDITION TO CHICAGO IN SECTION 5, TOWNSHIP 39 NORTH, RANGE 14, EAST OF THE THIRD PRINCIPAL MERIDIAN; TOGETHER WITH THE WEST 185.81 FEET OF THE VACATED NORTH 0.50 FEET OF WEST BLACKHAWK STREET SOUTH OF AND ADJOINING THE SOUTH LINE OF SAID LOT 25 AND SAID LOT 35 AND THE SOUTH LINE OF LOT 25 PROLONGED EASTERLY TO THE SOUTHWEST CORNER OF LOT 35, ALL TAKEN AS A TRACT, LYING BELOW A HORIZONTAL PLANE HAVING AN ELEVATION OF +53.76 CHICAGO CITY DATUM AND LYING ABOVE A HORIZONTAL PLANE HAVING AN ELEVATION OF +42.92 CHICAGO CITY DATUM AND LYING WITHIN ITS HORIZONTAL BOUNDARY PROJECTED VERTICALLY AND DESCRIBED AS FOLLOWS: COMMENCING AT THE NORTHWEST CORNER OF SAID TRACT; THENCE SOUTH 00°00'02" WEST, ALONG THE WEST LINE THEREOF, 194.90 FEET; THENCE SOUTH 89°59'58" EAST, 52.35 FEET TO THE POINT OF BEGINNING; THENCE SOUTH 89°59'58" EAST, 133.46 FEET TO THE EAST LINE OF SAID TRACT; THENCE SOUTH 00°00'00" WEST, ALONG SAID EAST LINE, 24.65 FEET; THENCE NORTH 90°00'00" WEST, 22.58 FEET; THENCE NORTH 00°00'44" EAST, 14.34 FEET; THENCE NORTH 89°59'16" WEST, 14.50 FEET; THENCE SOUTH 00°00'44" WEST, 4.92 FEET; THENCE NORTH 89°59'16" WEST, 6.55 FEET; THENCE NORTH 00°00'44" EAST, 4.92 FEET; THENCE NORTH 89°59'16" WEST, 7.78 FEET; THENCE SOUTH 00°00'44" WEST, 7.96 FEET; THENCE NORTH 89°59'16" WEST, 0.75 FEET; THENCE SOUTH 00°00'44" WEST, 47.54 FEET; THENCE SOUTH 89°59'16" EAST, 2.75 FEET; THENCE SOUTH 00°00'44" WEST, 13.83 FEET TO THE SOUTH LINE OF SAID TRACT; THENCE SOUTH 89°54'31" WEST, ALONG SAID SOUTH LINE, 20.04 FEET; THENCE NORTH 00°00'44" EAST, 71.37 FEET; THENCE NORTH 89°59'16" WEST, 19.50 FEET; THENCE SOUTH 00°00'44" WEST, 12.77 FEET; THENCE SOUTH 89°59'16" EAST, 8.81 FEET; THENCE SOUTH 00°00'44" WEST, 29.46 FEET; THENCE NORTH 89°59'16" WEST, 47.71 FEET; THENCE NORTH 00°01'31" WEST, 10.71 FEET; THENCE NORTH 89°59'16" WEST, 5.61 FEET; THENCE NORTH 00°00'44" EAST, 6.77 FEET; THENCE NORTH 89°59'16" WEST, 25.32 FEET; THENCE SOUTH 00°00'44" WEST, 2.67 FEET; THENCE NORTH 89°59'16" WEST, 27.02 FEET TO THE WEST LINE OF SAID TRACT; THENCE NORTH 00°00'02" EAST, ALONG SAID WEST LINE, 18.16 FEET; THENCE SOUTH 89°59'16" EAST, 8.99 FEET; THENCE NORTH 00°00'44" EAST, 0.86 FEET; THENCE SOUTH 89°59'16" EAST, 34.33 FEET; THENCE NORTH 00°00'44" EAST, 0.73 FEET; THENCE SOUTH 89°59'16" EAST, 9.02 FEET; THENCE NORTH 00°00'44" EAST, 17.96 FEET TO THE POINT OF BEGINNING;

UNOFFICIAL COPY

ALSO EXCEPT,

LEVEL 4

PARCEL C4

THAT PART OF LOTS 16 TO 25, BOTH INCLUSIVE, (EXCEPT THE NORTH 14.00 FEET OF THE EAST 31.08 FEET OF LOT 16); TOGETHER WITH THE WEST 9.50 FEET (EXCEPT THE NORTH 14.00 FEET THEREOF) OF THE NORTH-SOUTH VACATED ALLEY IN BLOCK 44 LYING EAST OF THE EAST LINE OF LOTS 16 TO 25, BOTH INCLUSIVE, AND LYING WEST OF THE WEST LINE OF LOTS 26 TO 35, BOTH INCLUSIVE; TOGETHER WITH THE WEST 145.22 FEET OF THE SOUTH HALF OF THE EAST-WEST VACATED ALLEY IN BLOCK 44, LYING SOUTH OF THE SOUTH LINE OF LOTS 1 TO 15, BOTH INCLUSIVE, AND LYING NORTH OF THE NORTH LINE OF LOT 16 AND LOT 26 AND THE NORTH LINE OF LOT 16 PROLONGED EASTERLY TO THE NORTHWEST CORNER OF LOT 26, ALL IN BLOCK 44 IN JOHN YALE'S RESUBDIVISION OF BLOCKS 38, 39, 40, 42, 43, 44, 45, 57, 58, 59, 60, 61 AND 72 IN ELSTON ADDITION TO CHICAGO IN SECTION 5, TOWNSHIP 39 NORTH, RANGE 14, EAST OF THE THIRD PRINCIPAL MERIDIAN; TOGETHER WITH THE WEST 185.81 FEET OF THE VACATED NORTH 0.50 FEET OF WEST BLACKHAWK STREET SOUTH OF AND ADJOINING THE SOUTH LINE OF SAID LOT 25 AND SAID LOT 35 AND THE SOUTH LINE OF LOT 25 PROLONGED EASTERLY TO THE SOUTHWEST CORNER OF LOT 35, ALL TAKEN AS A TRACT, LYING BELOW A HORIZONTAL PLANE HAVING AN ELEVATION OF +64.59 CHICAGO CITY DATUM AND LYING ABOVE A HORIZONTAL PLANE HAVING AN ELEVATION OF +53.76 CHICAGO CITY DATUM AND LYING WITHIN ITS HORIZONTAL BOUNDARY PROJECTED VERTICALLY AND DESCRIBED AS FOLLOWS: COMMENCING AT THE NORTHWEST CORNER OF SAID TRACT; THENCE SOUTH 00°00'02" WEST, ALONG THE WEST LINE THEREOF, 194.90 FEET; THENCE SOUTH 89°59'58" EAST, 52.35 FEET TO THE POINT OF BEGINNING; THENCE SOUTH 89°59'58" EAST, 133.46 FEET TO THE EAST LINE OF SAID TRACT; THENCE SOUTH 00°00'00" WEST, ALONG SAID EAST LINE, 24.65 FEET; THENCE NORTH 90°00'00" WEST, 22.58 FEET; THENCE NORTH 00°00'44" EAST, 14.34 FEET; THENCE NORTH 89°59'16" WEST, 14.50 FEET; THENCE SOUTH 00°00'44" WEST, 4.92 FEET; THENCE NORTH 89°59'16" WEST, 6.55 FEET; THENCE NORTH 00°00'44" EAST, 4.92 FEET; THENCE NORTH 89°59'16" WEST, 7.78 FEET; THENCE SOUTH 00°00'44" WEST, 9.96 FEET; THENCE NORTH 89°59'16" WEST, 0.75 FEET; THENCE SOUTH 00°00'44" WEST, 47.54 FEET; THENCE SOUTH 89°59'16" EAST, 2.75 FEET; THENCE SOUTH 00°00'44" WEST, 13.83 FEET TO THE SOUTH LINE OF SAID TRACT; THENCE SOUTH 89°54'31" WEST, ALONG SAID SOUTH LINE, 20.04 FEET; THENCE NORTH 00°00'44" EAST, 71.37 FEET; THENCE NORTH 89°59'16" WEST, 19.50 FEET; THENCE SOUTH 00°00'44" WEST, 12.77 FEET; THENCE SOUTH 89°59'16" EAST, 8.81 FEET; THENCE SOUTH 00°00'44" WEST, 29.46 FEET; THENCE NORTH 89°59'16" WEST, 47.71 FEET; THENCE NORTH 00°01'31" WEST, 10.71 FEET; THENCE NORTH 89°59'16" WEST, 5.61 FEET; THENCE NORTH 00°00'44" EAST, 41.81 FEET TO THE POINT OF BEGINNING.

ALSO EXCEPT,

LEVEL 5

PARCEL C5

THAT PART OF LOTS 16 TO 25, BOTH INCLUSIVE, (EXCEPT THE NORTH 14.00 FEET OF THE EAST 31.08 FEET OF LOT 16); TOGETHER WITH THE WEST 9.50 FEET (EXCEPT THE NORTH 14.00 FEET THEREOF) OF THE NORTH-SOUTH VACATED ALLEY IN BLOCK 44 LYING EAST OF THE EAST LINE OF LOTS 16 TO 25, BOTH INCLUSIVE, AND LYING WEST OF THE WEST LINE OF LOTS 26 TO 35, BOTH INCLUSIVE; TOGETHER WITH THE WEST 145.22 FEET OF THE SOUTH HALF OF THE EAST-WEST VACATED ALLEY IN BLOCK 44, LYING SOUTH OF THE SOUTH LINE OF LOTS 1 TO 15, BOTH INCLUSIVE, AND LYING NORTH OF THE NORTH LINE OF LOT 16 AND LOT 26 AND THE NORTH LINE OF LOT 16 PROLONGED EASTERLY TO THE NORTHWEST CORNER OF LOT 26, ALL IN BLOCK 44 IN JOHN YALE'S RESUBDIVISION OF BLOCKS 38, 39, 40, 42, 43, 44, 45, 57, 58, 59, 60, 61 AND 72 IN ELSTON ADDITION TO CHICAGO IN SECTION 5, TOWNSHIP 39 NORTH, RANGE 14, EAST OF THE THIRD PRINCIPAL MERIDIAN; TOGETHER WITH THE WEST 185.81 FEET OF THE VACATED NORTH 0.50 FEET OF WEST BLACKHAWK STREET SOUTH OF AND ADJOINING THE

UNOFFICIAL COPY

SOUTH LINE OF SAID LOT 25 AND SAID LOT 35 AND THE SOUTH LINE OF LOT 25 PROLONGED EASTERLY TO THE SOUTHWEST CORNER OF LOT 35, ALL TAKEN AS A TRACT, LYING BELOW A HORIZONTAL PLANE HAVING AN ELEVATION OF +75.41 CHICAGO CITY DATUM AND LYING ABOVE A HORIZONTAL PLANE HAVING AN ELEVATION OF +64.59 CHICAGO CITY DATUM AND LYING WITHIN ITS HORIZONTAL BOUNDARY PROJECTED VERTICALLY AND DESCRIBED AS FOLLOWS: COMMENCING AT THE NORTHWEST CORNER OF SAID TRACT; THENCE SOUTH 00°00'02" WEST, ALONG THE WEST LINE THEREOF, 194.90 FEET; THENCE SOUTH 89°59'58" EAST, 52.35 FEET TO THE POINT OF BEGINNING; THENCE SOUTH 89°59'58" EAST, 133.46 FEET TO THE EAST LINE OF SAID TRACT; THENCE SOUTH 00°00'00" WEST, ALONG SAID EAST LINE, 24.65 FEET; THENCE NORTH 90°00'00" WEST, 22.58 FEET; THENCE NORTH 00°00'44" EAST, 14.34 FEET; THENCE NORTH 89°59'16" WEST, 14.50 FEET; THENCE SOUTH 00°00'44" WEST, 4.92 FEET; THENCE NORTH 89°59'16" WEST, 6.55 FEET; THENCE NORTH 00°00'44" EAST, 4.92 FEET; THENCE NORTH 89°59'16" WEST, 7.78 FEET; THENCE SOUTH 00°00'44" WEST, 9.96 FEET; THENCE NORTH 89°59'16" WEST, 0.75 FEET; THENCE SOUTH 00°00'44" WEST, 47.54 FEET; THENCE SOUTH 89°59'16" EAST, 2.75 FEET; THENCE SOUTH 00°00'44" WEST, 13.83 FEET TO THE SOUTH LINE OF SAID TRACT; THENCE SOUTH 89°54'31" WEST, ALONG SAID SOUTH LINE, 96.66 FEET; THENCE NORTH 00°00'20" WEST, 24.00 FEET; THENCE SOUTH 89°59'16" EAST, 9.18 FEET; THENCE NORTH 00°00'44" EAST, 6.75 FEET; THENCE NORTH 89°59'16" WEST, 4.34 FEET; THENCE NORTH 00°00'44" EAST, 16.00 FEET; THENCE NORTH 89°59'16" WEST, 17.54 FEET; THENCE SOUTH 00°00'44" WEST, 2.67 FEET; THENCE NORTH 89°59'16" WEST, 27.02 FEET TO THE WEST LINE OF SAID TRACT; THENCE NORTH 00°00'02" EAST, ALONG SAID WEST LINE, 19.02 FEET; THENCE SOUTH 89°59'16" EAST, 42.02 FEET; THENCE NORTH 00°00'44" EAST, 0.73 FEET; THENCE SOUTH 89°59'16" EAST 10.32 FEET; THENCE NORTH 00°00'44" EAST, 17.96 FEET TO THE POINT OF BEGINNING;

ALSO EXCEPT,

LEVEL 6

PARCEL C6

THAT PART OF LOTS 16 TO 25, BOTH INCLUSIVE, (EXCEPT THE NORTH 14.00 FEET OF THE EAST 31.08 FEET OF LOT 16); TOGETHER WITH THE WEST 9.50 FEET (EXCEPT THE NORTH 14.00 FEET THEREOF) OF THE NORTH-SOUTH VACATED ALLEY IN BLOCK 44 LYING EAST OF THE EAST LINE OF LOTS 16 TO 25, BOTH INCLUSIVE, AND LYING WEST OF THE WEST LINE OF LOTS 26 TO 35, BOTH INCLUSIVE; TOGETHER WITH THE WEST 145.22 FEET OF THE SOUTH HALF OF THE EAST-WEST VACATED ALLEY IN BLOCK 44, LYING SOUTH OF THE SOUTH LINE OF LOTS 1 TO 15, BOTH INCLUSIVE, AND LYING NORTH OF THE NORTH LINE OF LOT 16 AND LOT 26 AND THE NORTH LINE OF LOT 16 PROLONGED EASTERLY TO THE NORTHWEST CORNER OF LOT 26, ALL IN BLOCK 44 IN JOHN YALE'S RESUBDIVISION OF BLOCKS 38, 39, 40, 42, 43, 44, 45, 57, 58, 59, 60, 61 AND 72 IN ELSTON ADDITION TO CHICAGO IN SECTION 5, TOWNSHIP 39 NORTH, RANGE 14, EAST OF THE THIRD PRINCIPAL MERIDIAN; TOGETHER WITH THE WEST 185.81 FEET OF THE VACATED NORTH 0.50 FEET OF WEST BLACKHAWK STREET SOUTH OF AND ADJOINING THE SOUTH LINE OF SAID LOT 25 AND SAID LOT 35 AND THE SOUTH LINE OF LOT 25 PROLONGED EASTERLY TO THE SOUTHWEST CORNER OF LOT 35, ALL TAKEN AS A TRACT, LYING BELOW A HORIZONTAL PLANE HAVING AN ELEVATION OF +86.21 CHICAGO CITY DATUM AND LYING ABOVE A HORIZONTAL PLANE HAVING AN ELEVATION OF +75.41 CHICAGO CITY DATUM AND LYING WITHIN ITS HORIZONTAL BOUNDARY PROJECTED VERTICALLY AND DESCRIBED AS FOLLOWS: COMMENCING AT THE NORTHWEST CORNER OF SAID TRACT; THENCE SOUTH 00°00'02" WEST, ALONG THE WEST LINE THEREOF, 194.90 FEET; THENCE SOUTH 89°59'58" EAST, 52.35 FEET TO THE POINT OF BEGINNING; THENCE SOUTH 89°59'58" EAST, 133.46 FEET TO THE EAST LINE OF SAID TRACT; THENCE SOUTH 00°00'00" WEST, ALONG SAID EAST LINE, 24.65 FEET; THENCE NORTH 90°00'00" WEST, 22.58 FEET; THENCE NORTH 00°00'44" EAST, 14.34 FEET; THENCE NORTH 89°59'16" WEST, 14.50 FEET; THENCE SOUTH 00°00'44" WEST, 4.92 FEET; THENCE NORTH 89°59'16" WEST, 6.55 FEET; THENCE NORTH 00°00'44" EAST, 4.92 FEET; THENCE NORTH 89°59'16" WEST, 7.78 FEET; THENCE SOUTH 00°00'44" WEST, 9.96 FEET; THENCE NORTH 89°59'16" WEST, 0.75 FEET; THENCE SOUTH 00°00'44" WEST, 47.54 FEET;

UNOFFICIAL COPY

THENCE SOUTH 89°59'16" EAST, 2.75 FEET; THENCE SOUTH 00°00'44" WEST, 13.83 FEET TO THE SOUTH LINE OF SAID TRACT; THENCE SOUTH 89°54'31" WEST, ALONG SAID SOUTH LINE 136.38 FEET TO THE SOUTHWEST CORNER THEREOF; THENCE NORTH 00°00'02" EAST, ALONG THE WEST LINE OF SAID TRACT, 63.18 FEET; THENCE SOUTH 89°59'16" EAST, 42.02 FEET; THENCE NORTH 00°00'44" EAST, 0.73 FEET; THENCE SOUTH 89°59'16" EAST, 10.32 FEET; THENCE NORTH 00°00'44" EAST, 17.96 FEET TO THE POINT OF BEGINNING;

ALSO EXCEPT,

LEVEL 7

PARCEL C7A

THAT PART OF LOTS 16 TO 25, BOTH INCLUSIVE, (EXCEPT THE NORTH 14.00 FEET OF THE EAST 31.08 FEET OF LOT 16); TOGETHER WITH THE WEST 9.50 FEET (EXCEPT THE NORTH 14.00 FEET THEREOF) OF THE NORTH-SOUTH VACATED ALLEY IN BLOCK 44 LYING EAST OF THE EAST LINE OF LOTS 16 TO 25, BOTH INCLUSIVE, AND LYING WEST OF THE WEST LINE OF LOTS 26 TO 35, BOTH INCLUSIVE; TOGETHER WITH THE WEST 145.22 FEET OF THE SOUTH HALF OF THE EAST-WEST VACATED ALLEY IN BLOCK 44, LYING SOUTH OF THE SOUTH LINE OF LOTS 1 TO 15, BOTH INCLUSIVE, AND LYING NORTH OF THE NORTH LINE OF LOT 16 AND LOT 26 AND THE NORTH LINE OF LOT 15 PROLONGED EASTERLY TO THE NORTHWEST CORNER OF LOT 26, ALL IN BLOCK 44 IN JOHN YALE'S RESUBDIVISION OF BLOCKS 38, 39, 40, 42, 43, 44, 45, 57, 58, 59, 60, 61 AND 72 IN ELSTON ADDITION TO CHICAGO IN SECTION 5, TOWNSHIP 39 NORTH, RANGE 14, EAST OF THE THIRD PRINCIPAL MERIDIAN; TOGETHER WITH THE WEST 185.81 FEET OF THE VACATED NORTH 0.50 FEET OF WEST BLACKHAWK STREET SOUTH OF AND ADJOINING THE SOUTH LINE OF SAID LOT 25 AND SAID LOT 35 AND THE SOUTH LINE OF LOT 25 PROLONGED EASTERLY TO THE SOUTHWEST CORNER OF LOT 35, ALL TAKEN AS A TRACT, LYING BELOW A HORIZONTAL PLANE HAVING AN ELEVATION OF +95.83 CHICAGO CITY DATUM AND LYING ABOVE A HORIZONTAL PLANE HAVING AN ELEVATION OF +86.21 CHICAGO CITY DATUM AND LYING WITHIN ITS HORIZONTAL BOUNDARY PROJECTED VERTICALLY AND DESCRIBED AS FOLLOWS: COMMENCING AT THE NORTHWEST CORNER OF SAID TRACT; THENCE SOUTH 00°00'02" WEST, ALONG THE WEST LINE THEREOF, 154.90 FEET TO THE POINT OF BEGINNING; THENCE SOUTH 89°59'58" EAST, 39.84 FEET; THENCE SOUTH 00°00'44" WEST, 17.81 FEET; THENCE SOUTH 89°59'16" EAST, 9.07 FEET; THENCE SOUTH 00°00'44" WEST, 6.85 FEET; THENCE NORTH 90°00'00" WEST, 4.34 FEET; THENCE SOUTH 00°00'00" WEST, 10.35 FEET; THENCE SOUTH 89°59'16" EAST, 7.77 FEET; THENCE NORTH 00°00'44" EAST, 1.25 FEET; THENCE SOUTH 89°59'16" EAST, 6.26 FEET; THENCE NORTH 00°05'10" WEST, 15.10 FEET; THENCE SOUTH 89°59'16" EAST, 46.44 FEET; THENCE SOUTH 00°00'44" WEST, 11.35 FEET; THENCE SOUTH 89°59'16" EAST, 3.02 FEET; THENCE NORTH 00°00'44" EAST, 1.25 FEET; THENCE SOUTH 89°59'16" EAST, 5.60 FEET; THENCE SOUTH 00°00'44" WEST, 1.25 FEET; THENCE SOUTH 89°59'16" EAST, 15.78 FEET; THENCE NORTH 00°00'44" EAST, 1.25 FEET; THENCE SOUTH 89°59'16" EAST, 6.29 FEET; THENCE SOUTH 00°00'44" WEST, 8.04 FEET; THENCE NORTH 89°59'16" WEST, 6.29 FEET; THENCE NORTH 00°00'44" EAST, 1.25 FEET; THENCE NORTH 89°59'16" WEST, 7.77 FEET; THENCE SOUTH 00°00'44" WEST, 10.06 FEET; THENCE NORTH 89°59'16" WEST, 3.54 FEET; THENCE SOUTH 00°00'44" WEST, 6.27 FEET; THENCE SOUTH 89°59'16" EAST, 8.20 FEET; THENCE SOUTH 00°00'44" WEST, 24.74 FEET TO THE SOUTH LINE OF SAID TRACT; THENCE SOUTH 89°54'31" WEST, 126.29 FEET TO THE SOUTHWEST CORNER OF SAID TRACT; THENCE NORTH 00°00'02" EAST, 81.86 FEET TO THE POINT OF BEGINNING;

ALSO EXCEPT,

LEVEL 8

PARCEL C8A

THAT PART OF LOTS 16 TO 25, BOTH INCLUSIVE, (EXCEPT THE NORTH 14.00 FEET OF THE EAST 31.08 FEET OF LOT 16); TOGETHER WITH THE WEST 9.50 FEET (EXCEPT THE NORTH 14.00 FEET THEREOF) OF THE NORTH-SOUTH VACATED ALLEY IN BLOCK 44 LYING EAST OF THE EAST

UNOFFICIAL COPY

LINE OF LOTS 16 TO 25, BOTH INCLUSIVE, AND LYING WEST OF THE WEST LINE OF LOTS 26 TO 35, BOTH INCLUSIVE; TOGETHER WITH THE WEST 145.22 FEET OF THE SOUTH HALF OF THE EAST-WEST VACATED ALLEY IN BLOCK 44, LYING SOUTH OF THE SOUTH LINE OF LOTS 1 TO 15, BOTH INCLUSIVE, AND LYING NORTH OF THE NORTH LINE OF LOT 16 AND LOT 26 AND THE NORTH LINE OF LOT 16 PROLONGED EASTERLY TO THE NORTHWEST CORNER OF LOT 26, ALL IN BLOCK 44 IN JOHN YALE'S RESUBDIVISION OF BLOCKS 38, 39, 40, 42, 43, 44, 45, 57, 58, 59, 60, 61 AND 72 IN ELSTON ADDITION TO CHICAGO IN SECTION 5, TOWNSHIP 39 NORTH, RANGE 14, EAST OF THE THIRD PRINCIPAL MERIDIAN; TOGETHER WITH THE WEST 185.81 FEET OF THE VACATED NORTH 0.50 FEET OF WEST BLACKHAWK STREET SOUTH OF AND ADJOINING THE SOUTH LINE OF SAID LOT 25 AND SAID LOT 35 AND THE SOUTH LINE OF LOT 25 PROLONGED EASTERLY TO THE SOUTHWEST CORNER OF LOT 35, ALL TAKEN AS A TRACT, LYING BELOW A HORIZONTAL PLANE HAVING AN ELEVATION OF +105.51 CHICAGO CITY DATUM AND LYING ABOVE A HORIZONTAL PLANE HAVING AN ELEVATION OF +95.83 CHICAGO CITY DATUM AND LYING WITHIN ITS HORIZONTAL BOUNDARY PROJECTED VERTICALLY AND DESCRIBED AS FOLLOWS, COMMENCING AT THE NORTHWEST CORNER OF SAID TRACT; THENCE SOUTH 00°00'02" WEST, ALONG THE WEST LINE THEREOF, 194.90 TO THE POINT OF BEGINNING; THENCE SOUTH 89°59'58" EAST, 39.84 FEET; THENCE SOUTH 00°00'44" WEST, 17.81 FEET; THENCE SOUTH 89°59'16" EAST, 9.07 FEET; THENCE SOUTH 00°00'44" WEST, 6.85 FEET; THENCE NORTH 90°00'00" WEST, 4.34 FEET; THENCE SOUTH 00°00'00" WEST, 10.35 FEET; THENCE SOUTH 89°59'16" EAST, 7.77 FEET; THENCE NORTH 00°00'44" EAST, 1.25 FEET; THENCE SOUTH 89°59'16" EAST, 5.62 FEET; THENCE NORTH 00°00'44" EAST, 10.73 FEET; THENCE SOUTH 89°59'16" EAST, 47.69 FEET; THENCE SOUTH 00°00'44" WEST, 11.98 FEET; THENCE SOUTH 89°59'16" EAST, 2.40 FEET; THENCE NORTH 00°00'44" EAST, 1.25 FEET; THENCE SOUTH 89°59'16" EAST, 5.60 FEET; THENCE SOUTH 00°00'44" WEST, 1.25 FEET; THENCE SOUTH 89°59'16" EAST, 15.78 FEET; THENCE NORTH 00°00'44" EAST, 1.25 FEET; THENCE SOUTH 89°59'16" EAST, 6.29 FEET; THENCE SOUTH 00°00'44" WEST, 8.04 FEET; THENCE NORTH 89°59'16" WEST, 6.29 FEET; THENCE NORTH 00°00'44" EAST, 1.25 FEET; THENCE NORTH 89°59'16" WEST, 7.77 FEET; THENCE SOUTH 00°00'44" WEST, 10.06 FEET; THENCE NORTH 89°59'16" WEST, 3.54 FEET; THENCE SOUTH 00°00'44" WEST, 6.27 FEET; THENCE SOUTH 89°59'16" EAST, 8.20 FEET; THENCE SOUTH 00°00'44" WEST, 24.74 FEET TO THE SOUTH LINE OF SAID TRACT; THENCE SOUTH 89°54'31" WEST, ALONG SAID SOUTH LINE, 44.71 FEET; THENCE NORTH 00°00'22" EAST, 29.18 FEET; THENCE NORTH 89°59'16" WEST, 23.63 FEET; THENCE NORTH 00°00'44" EAST, 10.73 FEET; THENCE NORTH 89°59'16" WEST, 5.62 FEET; THENCE NORTH 00°00'44" EAST, 1.25 FEET; THENCE NORTH 89°59'16" WEST, 19.96 FEET; THENCE SOUTH 00°00'44" WEST, 1.25 FEET; THENCE NORTH 89°59'16" WEST, 5.37 FEET; THENCE NORTH 00°00'44" EAST, 4.02 FEET; THENCE NORTH 89°59'16" WEST, 27.00 FEET TO THE WEST LINE OF SAID TRACT; THENCE NORTH 00°00'02" EAST, 37.78 FEET TO THE POINT OF BEGINNING;

ALSO EXCEPT,

LEVEL 9

PARCEL C9

THAT PART OF LOTS 16 TO 25, BOTH INCLUSIVE, (EXCEPT THE NORTH 14.00 FEET OF THE EAST 31.08 FEET OF LOT 16); TOGETHER WITH THE WEST 9.50 FEET (EXCEPT THE NORTH 14.00 FEET THEREOF) OF THE NORTH-SOUTH VACATED ALLEY IN BLOCK 44 LYING EAST OF THE EAST LINE OF LOTS 16 TO 25, BOTH INCLUSIVE, AND LYING WEST OF THE WEST LINE OF LOTS 26 TO 35, BOTH INCLUSIVE; TOGETHER WITH THE WEST 145.22 FEET OF THE SOUTH HALF OF THE EAST-WEST VACATED ALLEY IN BLOCK 44, LYING SOUTH OF THE SOUTH LINE OF LOTS 1 TO 15, BOTH INCLUSIVE, AND LYING NORTH OF THE NORTH LINE OF LOT 16 AND LOT 26 AND THE NORTH LINE OF LOT 16 PROLONGED EASTERLY TO THE NORTHWEST CORNER OF LOT 26, ALL IN BLOCK 44 IN JOHN YALE'S RESUBDIVISION OF BLOCKS 38, 39, 40, 42, 43, 44, 45, 57, 58, 59, 60, 61 AND 72 IN ELSTON ADDITION TO CHICAGO IN SECTION 5, TOWNSHIP 39 NORTH, RANGE 14, EAST OF THE THIRD PRINCIPAL MERIDIAN; TOGETHER WITH THE WEST 185.81 FEET OF THE VACATED NORTH 0.50 FEET OF WEST BLACKHAWK STREET SOUTH OF AND ADJOINING THE SOUTH LINE OF SAID LOT 25 AND SAID LOT 35 AND THE SOUTH LINE OF LOT 25 PROLONGED

UNOFFICIAL COPY

EASTERLY TO THE SOUTHWEST CORNER OF LOT 35, ALL TAKEN AS A TRACT, LYING BELOW A HORIZONTAL PLANE HAVING AN ELEVATION OF +115.22 CHICAGO CITY DATUM AND LYING ABOVE A HORIZONTAL PLANE HAVING AN ELEVATION OF +105.51 CHICAGO CITY DATUM AND LYING WITHIN ITS HORIZONTAL BOUNDARY PROJECTED VERTICALLY AND DESCRIBED AS FOLLOWS: COMMENCING AT THE NORTHWEST CORNER OF SAID TRACT; THENCE SOUTH 00°00'02" WEST, ALONG THE WEST LINE THEREOF, 194.90 FEET; THENCE SOUTH 89°59'58" EAST, 81.81 FEET TO THE POINT OF BEGINNING; THENCE SOUTH 89°59'58" EAST, 44.49 FEET; THENCE SOUTH 00°00'44" WEST, 18.70 FEET; THENCE NORTH 89°59'16" WEST, 8.20 FEET; THENCE SOUTH 00°00'44" WEST, 6.27 FEET; THENCE SOUTH 89°59'16" EAST, 3.54 FEET; THENCE SOUTH 00°00'44" WEST, 10.06 FEET; THENCE SOUTH 89°59'16" EAST, 7.77 FEET; THENCE NORTH 00°00'44" EAST, 1.25 FEET; THENCE SOUTH 89°59'16" EAST, 6.29 FEET; THENCE SOUTH 00°00'44" WEST, 8.04 FEET; THENCE NORTH 89°59'16" WEST, 6.29 FEET; THENCE NORTH 00°00'44" EAST, 1.25 FEET; THENCE NORTH 89°59'16" WEST, 7.77 FEET; THENCE SOUTH 00°00'44" WEST, 10.06 FEET; THENCE NORTH 89°59'16" WEST, 3.54 FEET; THENCE SOUTH 00°00'44" WEST, 6.27 FEET; THENCE SOUTH 89°59'16" EAST, 8.20 FEET; THENCE SOUTH 00°00'44" WEST, 24.74 FEET TO THE SOUTH LINE OF SAID TRACT; THENCE SOUTH 89°54'31" WEST, ALONG SAID SOUTH LINE 44.71 FEET; THENCE NORTH 00°00'22" EAST, 29.18 FEET; THENCE NORTH 89°59'16" WEST, 23.63 FEET; THENCE NORTH 00°00'44" EAST, 10.73 FEET; THENCE NORTH 89°59'16" WEST, 5.62 FEET; THENCE NORTH 00°00'44" EAST, 1.25 FEET; THENCE NORTH 89°59'16" WEST, 19.96 FEET; THENCE SOUTH 00°00'44" WEST, 1.25 FEET; THENCE NORTH 89°59'16" WEST, 5.37 FEET; THENCE NORTH 00°00'44" EAST, 8.04 FEET; THENCE SOUTH 89°59'16" EAST, 5.37 FEET; THENCE SOUTH 00°00'44" WEST, 1.25 FEET; THENCE SOUTH 89°59'16" EAST, 19.96 FEET; THENCE NORTH 00°00'44" EAST, 1.25 FEET; THENCE SOUTH 89°59'16" EAST, 5.62 FEET; THENCE NORTH 00°00'44" EAST, 10.73 FEET; THENCE SOUTH 89°59'16" EAST, 23.85 FEET; THENCE NORTH 00°00'00" EAST, 23.05 FEET TO THE POINT OF BEGINNING;

ALSO EXCEPT,

LEVEL 10
PARCEL C10A

THAT PART OF LOTS 16 TO 25, BOTH INCLUSIVE, (EXCEPT THE NORTH 14.00 FEET OF THE EAST 31.08 FEET OF LOT 16); TOGETHER WITH THE WEST 9.50 FEET (EXCEPT THE NORTH 14.00 FEET THEREOF) OF THE NORTH-SOUTH VACATED ALLEY IN BLOCK 44 LYING EAST OF THE EAST LINE OF LOTS 16 TO 25, BOTH INCLUSIVE, AND LYING WEST OF THE WEST LINE OF LOTS 26 TO 35, BOTH INCLUSIVE; TOGETHER WITH THE WEST 145.22 FEET OF THE SOUTH HALF OF THE EAST-WEST VACATED ALLEY IN BLOCK 44, LYING SOUTH OF THE SOUTH LINE OF LOTS 1 TO 15, BOTH INCLUSIVE, AND LYING NORTH OF THE NORTH LINE OF LOT 16 AND LOT 26 AND THE NORTH LINE OF LOT 16 PROLONGED EASTERLY TO THE NORTHWEST CORNER OF LOT 26, ALL IN BLOCK 44 IN JOHN YALE'S RESUBDIVISION OF BLOCKS 38, 39, 40, 42, 43, 44, 45, 57, 58, 59, 60, 61 AND 72 IN ELSTON ADDITION TO CHICAGO IN SECTION 5, TOWNSHIP 39 NORTH, RANGE 14, EAST OF THE THIRD PRINCIPAL MERIDIAN; TOGETHER WITH THE WEST 185.81 FEET OF THE VACATED NORTH 0.50 FEET OF WEST BLACKHAWK STREET SOUTH OF AND ADJOINING THE SOUTH LINE OF SAID LOT 25 AND SAID LOT 35 AND THE SOUTH LINE OF LOT 25 PROLONGED EASTERLY TO THE SOUTHWEST CORNER OF LOT 35, ALL TAKEN AS A TRACT, LYING BELOW A HORIZONTAL PLANE HAVING AN ELEVATION OF +124.85 CHICAGO CITY DATUM AND LYING ABOVE A HORIZONTAL PLANE HAVING AN ELEVATION OF +115.22 CHICAGO CITY DATUM AND LYING WITHIN ITS HORIZONTAL BOUNDARY PROJECTED VERTICALLY AND DESCRIBED AS FOLLOWS: COMMENCING AT THE NORTHWEST CORNER OF SAID TRACT; THENCE SOUTH 00°00'02" WEST, ALONG THE WEST LINE THEREOF, 194.90 FEET TO THE POINT OF BEGINNING; THENCE SOUTH 89°59'58" EAST, 39.84 FEET; THENCE SOUTH 00°00'44" WEST, 17.81 FEET; THENCE SOUTH 89°59'16" EAST, 9.07 FEET; THENCE SOUTH 00°00'44" WEST, 6.85 FEET; THENCE NORTH 90°00'00" WEST, 4.34 FEET; THENCE SOUTH 00°00'00" WEST, 10.35 FEET; THENCE SOUTH 89°59'16" EAST, 7.77 FEET; THENCE NORTH 00°00'44" EAST, 1.25 FEET; THENCE SOUTH 89°59'16" EAST, 5.62 FEET; THENCE NORTH 00°00'44" EAST, 10.73 FEET; THENCE SOUTH

UNOFFICIAL COPY

89°59'16" EAST, 23.85 FEET; THENCE NORTH 00°00'00" EAST, 23.05 FEET; THENCE SOUTH 89°59'58" EAST, 104.00 FEET TO THE EAST LINE OF SAID TRACT; THENCE SOUTH 00°00'00" WEST, ALONG SAID EAST LINE, 81.56 FEET TO THE SOUTHEAST CORNER OF SAID TRACT; THENCE SOUTH 89°54'31" WEST, ALONG THE SOUTH LINE OF SAID TRACT, 145.99 FEET; THENCE NORTH 00°00'44" EAST, 24.03 FEET; THENCE SOUTH 89°59'16" EAST, 9.07 FEET; THENCE NORTH 00°00'44" EAST, 6.85 FEET; THENCE NORTH 90°00'00" WEST, 4.34 FEET; THENCE NORTH 00°00'44" EAST, 10.35 FEET; THENCE NORTH 89°59'16" WEST, 12.19 FEET; THENCE SOUTH 00°00'44" WEST, 1.25 FEET; THENCE NORTH 89°59'16" WEST, 5.37 FEET; THENCE NORTH 00°00'44" EAST, 4.02 FEET; THENCE NORTH 89°59'16" WEST, 27.00 FEET TO THE WEST LINE OF SAID TRACT; THENCE NORTH 00°00'02" EAST, 37.78 FEET TO THE POINT OF BEGINNING;

ALSO EXCEPT,

**LEVEL II
PARCEL C 1**

THAT PART OF LOTS 16 TO 25, BOTH INCLUSIVE, (EXCEPT THE NORTH 14.00 FEET OF THE EAST 31.08 FEET OF LOT 16), TOGETHER WITH THE WEST 9.50 FEET (EXCEPT THE NORTH 14.00 FEET THEREOF) OF THE NORTH-SOUTH VACATED ALLEY IN BLOCK 44 LYING EAST OF THE EAST LINE OF LOTS 16 TO 25, BOTH INCLUSIVE, AND LYING WEST OF THE WEST LINE OF LOTS 26 TO 35, BOTH INCLUSIVE; TOGETHER WITH THE WEST 145.22 FEET OF THE SOUTH HALF OF THE EAST-WEST VACATED ALLEY IN BLOCK 44, LYING SOUTH OF THE SOUTH LINE OF LOTS 1 TO 15, BOTH INCLUSIVE, AND LYING NORTH OF THE NORTH LINE OF LOT 16 AND LOT 26 AND THE NORTH LINE OF LOT 16 PROLONGED EASTERLY TO THE NORTHWEST CORNER OF LOT 26, ALL IN BLOCK 44 IN JOHN YALE'S RESUBDIVISION OF BLOCKS 38, 39, 40, 42, 43, 44, 45, 57, 58, 59, 60, 61 AND 72 IN ELSTON ADDITION TO CHICAGO IN SECTION 5, TOWNSHIP 39 NORTH, RANGE 14, EAST OF THE THIRD PRINCIPAL MERIDIAN; TOGETHER WITH THE WEST 185.81 FEET OF THE VACATED NORTH 0.50 FEET OF WEST BLACKHAWK STREET SOUTH OF AND ADJOINING THE SOUTH LINE OF SAID LOT 25 AND SAID LOT 35 AND THE SOUTH LINE OF LOT 25 PROLONGED EASTERLY TO THE SOUTHWEST CORNER OF LOT 35, ALL TAKEN AS A TRACT, LYING BELOW A HORIZONTAL PLANE HAVING AN ELEVATION OF +134.47 CHICAGO CITY DATUM AND LYING ABOVE A HORIZONTAL PLANE HAVING AN ELEVATION OF +127.85 CHICAGO CITY DATUM AND LYING WITHIN ITS HORIZONTAL BOUNDARY PROJECTED VERTICALLY AND DESCRIBED AS FOLLOWS: COMMENCING AT THE NORTHWEST CORNER OF SAID TRACT; THENCE SOUTH 00°00'02" WEST, ALONG THE WEST LINE THEREOF, 232.68 FEET TO THE POINT OF BEGINNING; THENCE SOUTH 89°59'16" EAST, 27.00 FEET; THENCE NORTH 00°00'44" EAST, 4.02 FEET; THENCE SOUTH 89°59'16" EAST, 5.37 FEET; THENCE SOUTH 00°00'44" WEST, 1.25 FEET; THENCE SOUTH 89°59'16" EAST, 19.96 FEET; THENCE NORTH 00°00'44" EAST, 1.25 FEET; THENCE SOUTH 89°59'16" EAST, 5.62 FEET; THENCE NORTH 00°00'44" EAST, 10.77 FEET; THENCE SOUTH 89°59'16" EAST, 23.85 FEET; THENCE NORTH 00°00'00" EAST, 23.05 FEET; THENCE SOUTH 89°59'58" EAST, 103.99 FEET TO THE EAST LINE OF SAID TRACT; THENCE SOUTH 00°00'00" WEST, ALONG SAID EAST LINE, 81.56 FEET TO THE SOUTHEAST CORNER THEREOF; THENCE SOUTH 89°54'31" WEST, ALONG THE SOUTH LINE OF SAID TRACT, 104.23 FEET; THENCE NORTH 00°00'22" EAST, 29.18 FEET; THENCE NORTH 89°59'16" WEST, 23.63 FEET; THENCE NORTH 00°00'44" EAST, 10.73 FEET; THENCE NORTH 89°59'16" WEST, 5.62 FEET; THENCE NORTH 00°00'44" EAST, 1.25 FEET; THENCE NORTH 89°59'16" WEST, 7.78 FEET; THENCE SOUTH 00°00'44" WEST, 10.35 FEET; THENCE SOUTH 90°00'00" EAST, 4.34 FEET; THENCE SOUTH 00°00'44" WEST, 6.85 FEET; THENCE NORTH 89°59'16" WEST, 9.07 FEET; THENCE SOUTH 00°00'44" WEST, 24.03 FEET TO THE SOUTH LINE OF SAID TRACT; THENCE SOUTH 89°54'31" WEST, ALONG SAID SOUTH LINE, 39.82 FEET TO THE SOUTHWEST CORNER THEREOF; THENCE NORTH 00°00'02" EAST, 44.08 FEET TO THE POINT OF BEGINNING;

UNOFFICIAL COPY

ALSO EXCEPT,

LEVEL 12
PARCEL C12A

THAT PART OF LOTS 16 TO 25, BOTH INCLUSIVE, (EXCEPT THE NORTH 14.00 FEET OF THE EAST 31.08 FEET OF LOT 16); TOGETHER WITH THE WEST 9.50 FEET (EXCEPT THE NORTH 14.00 FEET THEREOF) OF THE NORTH-SOUTH VACATED ALLEY IN BLOCK 44 LYING EAST OF THE EAST LINE OF LOTS 16 TO 25, BOTH INCLUSIVE, AND LYING WEST OF THE WEST LINE OF LOTS 26 TO 35, BOTH INCLUSIVE; TOGETHER WITH THE WEST 145.22 FEET OF THE SOUTH HALF OF THE EAST-WEST VACATED ALLEY IN BLOCK 44, LYING SOUTH OF THE SOUTH LINE OF LOTS 1 TO 15, BOTH INCLUSIVE, AND LYING NORTH OF THE NORTH LINE OF LOT 16 AND LOT 26 AND THE NORTH LINE OF LOT 16 PROLONGED EASTERLY TO THE NORTHWEST CORNER OF LOT 26, ALL IN BLOCK 44 IN JOHN YALE'S RESUBDIVISION OF BLOCKS 38, 39, 40, 42, 43, 44, 45, 57, 58, 59, 60, 61 AND 72 IN ELSTON ADDITION TO CHICAGO IN SECTION 5, TOWNSHIP 39 NORTH, RANGE 14, EAST OF THE THIRD PRINCIPAL MERIDIAN; TOGETHER WITH THE WEST 185.81 FEET OF THE VACATED NORTH 9.50 FEET OF WEST BLACKHAWK STREET SOUTH OF AND ADJOINING THE SOUTH LINE OF SAID LOT 25 AND SAID LOT 35 AND THE SOUTH LINE OF LOT 25 PROLONGED EASTERLY TO THE SOUTHWEST CORNER OF LOT 35, ALL TAKEN AS A TRACT, LYING BELOW A HORIZONTAL PLANE HAVING AN ELEVATION OF +144.13 CHICAGO CITY DATUM AND LYING ABOVE A HORIZONTAL PLANE HAVING AN ELEVATION OF +134.47 CHICAGO CITY DATUM AND LYING WITHIN ITS HORIZONTAL BOUNDARY PROJECTED VERTICALLY AND DESCRIBED AS FOLLOWS: COMMENCING AT THE NORTHWEST CORNER OF SAID TRACT; THENCE SOUTH 00°00'02" WEST, ALONG THE WEST LINE THEREOF, 194.90 FEET TO THE POINT OF BEGINNING; THENCE SOUTH 89°59'58" EAST, 39.84 FEET; THENCE SOUTH 00°00'44" WEST, 17.81 FEET; THENCE SOUTH 89°59'16" EAST, 9.07 FEET; THENCE SOUTH 00°00'44" WEST, 6.85 FEET; THENCE NORTH 90°00'00" WEST, 4.34 FEET; THENCE SOUTH 00°00'00" WEST, 10.35 FEET; THENCE SOUTH 89°59'16" EAST, 7.77 FEET; THENCE NORTH 00°00'44" EAST, 1.25 FEET; THENCE SOUTH 89°59'16" EAST, 5.62 FEET; THENCE NORTH 00°00'44" EAST, 10.73 FEET; THENCE SOUTH 89°59'16" EAST, 47.69 FEET; THENCE SOUTH 00°00'44" WEST, 11.98 FEET; THENCE SOUTH 89°59'16" EAST, 2.40 FEET; THENCE NORTH 00°00'44" EAST, 1.25 FEET; THENCE SOUTH 89°59'16" EAST, 5.60 FEET; THENCE SOUTH 00°00'44" WEST, 1.25 FEET; THENCE SOUTH 89°59'16" EAST, 8.01 FEET; THENCE NORTH 00°00'44" EAST, 10.06 FEET; THENCE NORTH 89°59'16" WEST, 3.54 FEET; THENCE NORTH 00°00'44" EAST, 6.27 FEET; THENCE SOUTH 89°59'16" EAST, 8.20 FEET; THENCE NORTH 00°00'44" EAST, 18.70 FEET; THENCE SOUTH 89°59'58" EAST, 59.50 FEET TO THE EAST LINE OF SAID TRACT; THENCE SOUTH 00°00'00" WEST, ALONG SAID EAST LINE, 81.56 FEET TO THE SOUTHEAST CORNER THEREOF; THENCE SOUTH 89°54'31" WEST, ALONG THE SOUTH LINE OF SAID TRACT, 104.23 FEET; THENCE NORTH 00°00'22" EAST, 29.18 FEET; THENCE NORTH 89°59'16" WEST, 23.63 FEET; THENCE NORTH 00°00'44" EAST, 10.73 FEET; THENCE NORTH 89°59'16" WEST, 5.62 FEET; THENCE NORTH 00°00'44" EAST, 1.25 FEET; THENCE NORTH 89°59'16" WEST, 19.96 FEET; THENCE SOUTH 00°00'44" WEST, 1.25 FEET; THENCE NORTH 89°59'16" WEST, 5.37 FEET; THENCE NORTH 00°00'44" EAST, 4.02 FEET; THENCE NORTH 89°59'16" WEST, 27.00 FEET TO THE WEST LINE OF SAID TRACT; THENCE NORTH 00°00'02" EAST, 37.78 FEET TO THE POINT OF BEGINNING;

ALSO EXCEPT,

LEVEL 14
PARCEL C14

THAT PART OF LOTS 16 TO 25, BOTH INCLUSIVE, (EXCEPT THE NORTH 14.00 FEET OF THE EAST 31.08 FEET OF LOT 16); TOGETHER WITH THE WEST 9.50 FEET (EXCEPT THE NORTH 14.00 FEET THEREOF) OF THE NORTH-SOUTH VACATED ALLEY IN BLOCK 44 LYING EAST OF THE EAST LINE OF LOTS 16 TO 25, BOTH INCLUSIVE, AND LYING WEST OF THE WEST LINE OF LOTS 26 TO 35, BOTH INCLUSIVE; TOGETHER WITH THE WEST 145.22 FEET OF THE SOUTH HALF OF THE

UNOFFICIAL COPY

EAST-WEST VACATED ALLEY IN BLOCK 44, LYING SOUTH OF THE SOUTH LINE OF LOTS 1 TO 15, BOTH INCLUSIVE, AND LYING NORTH OF THE NORTH LINE OF LOT 16 AND LOT 26 AND THE NORTH LINE OF LOT 16 PROLONGED EASTERLY TO THE NORTHWEST CORNER OF LOT 26, ALL IN BLOCK 44 IN JOHN YALE'S RESUBDIVISION OF BLOCKS 38, 39, 40, 42, 43, 44, 45, 57, 58, 59, 60, 61 AND 72 IN ELSTON ADDITION TO CHICAGO IN SECTION 5, TOWNSHIP 39 NORTH, RANGE 14, EAST OF THE THIRD PRINCIPAL MERIDIAN; TOGETHER WITH THE WEST 185.81 FEET OF THE VACATED NORTH 0.50 FEET OF WEST BLACKHAWK STREET SOUTH OF AND ADJOINING THE SOUTH LINE OF SAID LOT 25 AND SAID LOT 35 AND THE SOUTH LINE OF LOT 25 PROLONGED EASTERLY TO THE SOUTHWEST CORNER OF LOT 35, ALL TAKEN AS A TRACT, LYING BELOW A HORIZONTAL PLANE HAVING AN ELEVATION OF +153.80 CHICAGO CITY DATUM AND LYING ABOVE A HORIZONTAL PLANE HAVING AN ELEVATION OF +144.13 CHICAGO CITY DATUM AND LYING WITHIN ITS HORIZONTAL BOUNDARY PROJECTED VERTICALLY AND DESCRIBED AS FOLLOWS: COMMENCING AT THE NORTHWEST CORNER OF SAID TRACT; THENCE SOUTH 00°00'02" WEST, ALONG THE WEST LINE THEREOF, 194.90 FEET; THENCE SOUTH 89°59'58" EAST, 39.84 FEET TO THE POINT OF BEGINNING; THENCE SOUTH 89°59'58" EAST, 145.97 FEET TO THE EAST LINE OF SAID TRACT; THENCE SOUTH 00°00'00" WEST, ALONG SAID EAST LINE, 81.56 FEET TO THE SOUTHEAST CORNER THEREOF; THENCE SOUTH 89°54'31" WEST, ALONG THE SOUTH LINE OF SAID TRACT, 104.23 FEET; THENCE NORTH 00°00'22" EAST, 29.18 FEET; THENCE NORTH 89°59'16" WEST, 23.63 FEET; THENCE NORTH 00°00'44" EAST, 10.73 FEET; THENCE NORTH 89°59'16" WEST, 5.62 FEET; THENCE NORTH 00°00'44" EAST, 1.25 FEET; THENCE NORTH 89°59'16" WEST, 19.96 FEET; THENCE SOUTH 00°00'44" WEST, 1.25 FEET; THENCE NORTH 89°59'16" WEST, 5.37 FEET; THENCE NORTH 00°00'44" EAST, 8.04 FEET; THENCE SOUTH 89°59'16" EAST, 5.37 FEET; THENCE SOUTH 00°00'44" WEST, 1.25 FEET; THENCE SOUTH 89°59'16" EAST, 12.19 FEET; THENCE NORTH 00°00'44" EAST, 10.35 FEET; THENCE SOUTH 89°59'49" EAST, 4.34 FEET; THENCE NORTH 00°00'44" EAST, 6.85 FEET; THENCE NORTH 89°59'16" WEST, 9.07 FEET; THENCE NORTH 00°00'44" EAST, 17.81 FEET TO THE POINT OF BEGINNING;

ALSO EXCEPT,

**LEVEL 15
PARCEL C15**

THAT PART OF LOTS 16 TO 25, BOTH INCLUSIVE, (EXCEPT THE NORTH 14.00 FEET OF THE EAST 31.08 FEET OF LOT 16); TOGETHER WITH THE WEST 9.50 FEET (EXCEPT THE NORTH 14.00 FEET THEREOF) OF THE NORTH-SOUTH VACATED ALLEY IN BLOCK 44 LYING EAST OF THE EAST LINE OF LOTS 16 TO 25, BOTH INCLUSIVE, AND LYING WEST OF THE WEST LINE OF LOTS 26 TO 35, BOTH INCLUSIVE; TOGETHER WITH THE WEST 145.22 FEET OF THE SOUTH HALF OF THE EAST-WEST VACATED ALLEY IN BLOCK 44, LYING SOUTH OF THE SOUTH LINE OF LOTS 1 TO 15, BOTH INCLUSIVE, AND LYING NORTH OF THE NORTH LINE OF LOT 16 AND LOT 26 AND THE NORTH LINE OF LOT 16 PROLONGED EASTERLY TO THE NORTHWEST CORNER OF LOT 26, ALL IN BLOCK 44 IN JOHN YALE'S RESUBDIVISION OF BLOCKS 38, 39, 40, 42, 43, 44, 45, 57, 58, 59, 60, 61 AND 72 IN ELSTON ADDITION TO CHICAGO IN SECTION 5, TOWNSHIP 39 NORTH, RANGE 14, EAST OF THE THIRD PRINCIPAL MERIDIAN; TOGETHER WITH THE WEST 185.81 FEET OF THE VACATED NORTH 0.50 FEET OF WEST BLACKHAWK STREET SOUTH OF AND ADJOINING THE SOUTH LINE OF SAID LOT 25 AND SAID LOT 35 AND THE SOUTH LINE OF LOT 25 PROLONGED EASTERLY TO THE SOUTHWEST CORNER OF LOT 35, ALL TAKEN AS A TRACT, LYING BELOW A HORIZONTAL PLANE HAVING AN ELEVATION OF +163.47 CHICAGO CITY DATUM AND LYING ABOVE A HORIZONTAL PLANE HAVING AN ELEVATION OF +153.80 CHICAGO CITY DATUM AND LYING WITHIN ITS HORIZONTAL BOUNDARY PROJECTED VERTICALLY AND DESCRIBED AS FOLLOWS: COMMENCING AT THE NORTHWEST CORNER OF SAID TRACT; THENCE SOUTH 00°00'02" WEST, ALONG THE WEST LINE THEREOF, 194.90 FEET; THENCE SOUTH 89°59'58" EAST, 81.81 FEET TO THE POINT OF BEGINNING; THENCE SOUTH 89°59'58" EAST, 104.00 FEET TO THE EAST LINE OF SAID TRACT; THENCE SOUTH 00°00'00" WEST, ALONG SAID EAST LINE, 81.56 FEET TO THE SOUTHEAST CORNER THEREOF; THENCE SOUTH 89°54'31" WEST, ALONG THE SOUTH LINE OF SAID TRACT, 104.23 FEET; THENCE NORTH 00°00'22" EAST, 29.18 FEET;

UNOFFICIAL COPY

THENCE NORTH 89°59'16" WEST, 23.63 FEET; THENCE NORTH 00°00'44" EAST, 10.73 FEET;
 THENCE NORTH 89°59'16" WEST, 5.62 FEET; THENCE NORTH 00°00'44" EAST, 1.25 FEET;
 THENCE NORTH 89°59'16" WEST, 19.96 FEET; THENCE SOUTH 00°00'44" WEST, 1.25 FEET;
 THENCE NORTH 89°59'16" WEST, 5.37 FEET; THENCE NORTH 00°00'44" EAST, 8.04 FEET;
 THENCE SOUTH 89°59'16" EAST, 5.37 FEET; THENCE SOUTH 00°00'44" WEST, 1.25 FEET;
 THENCE SOUTH 89°59'16" EAST, 19.96 FEET; THENCE NORTH 00°00'44" EAST, 1.25 FEET;
 THENCE SOUTH 89°59'16" EAST, 5.62 FEET; THENCE NORTH 00°00'44" EAST, 10.73 FEET;
 THENCE SOUTH 89°59'16" EAST, 23.85 FEET; THENCE NORTH 00°00'00" EAST, 23.05 FEET TO
 THE POINT OF BEGINNING;

ALSO EXCEPT,

**LEVEL 16
 PARCEL C16**

THAT PART OF LOTS 16 TO 25, BOTH INCLUSIVE, (EXCEPT THE NORTH 14.00 FEET OF THE EAST
 31.08 FEET OF LOT 16); TOGETHER WITH THE WEST 9.50 FEET (EXCEPT THE NORTH 14.00 FEET
 THEREOF) OF THE NORTH-SOUTH VACATED ALLEY IN BLOCK 44 LYING EAST OF THE EAST
 LINE OF LOTS 16 TO 25, BOTH INCLUSIVE, AND LYING WEST OF THE WEST LINE OF LOTS 26 TO
 35, BOTH INCLUSIVE; TOGETHER WITH THE WEST 145.22 FEET OF THE SOUTH HALF OF THE
 EAST-WEST VACATED ALLEY IN BLOCK 44, LYING SOUTH OF THE SOUTH LINE OF LOTS 1 TO
 15, BOTH INCLUSIVE, AND LYING NORTH OF THE NORTH LINE OF LOT 16 AND LOT 26 AND THE
 NORTH LINE OF LOT 16 PROLONGED EASTERLY TO THE NORTHWEST CORNER OF LOT 26, ALL
 IN BLOCK 44 IN JOHN YALE'S RESUBDIVISION OF BLOCKS 38, 39, 40, 42, 43, 44, 45, 57, 58, 59, 60,
 61 AND 72 IN ELSTON ADDITION TO CHICAGO IN SECTION 5, TOWNSHIP 39 NORTH, RANGE 14,
 EAST OF THE THIRD PRINCIPAL MERIDIAN; TOGETHER WITH THE WEST 185.81 FEET OF THE
 VACATED NORTH 0.50 FEET OF WEST BLACKHAWK STREET SOUTH OF AND ADJOINING THE
 SOUTH LINE OF SAID LOT 25 AND SAID LOT 35 AND THE SOUTH LINE OF LOT 25 PROLONGED
 EASTERLY TO THE SOUTHWEST CORNER OF LOT 35, ALL TAKEN AS A TRACT, LYING BELOW A
 HORIZONTAL PLANE HAVING AN ELEVATION OF -173.12 CHICAGO CITY DATUM AND LYING
 ABOVE A HORIZONTAL PLANE HAVING AN ELEVATION OF +163.47 CHICAGO CITY DATUM AND
 LYING WITHIN ITS HORIZONTAL BOUNDARY PROJECTED VERTICALLY AND DESCRIBED AS
 FOLLOWS: COMMENCING AT THE NORTHWEST CORNER OF SAID TRACT; THENCE SOUTH
 00°00'02" WEST, ALONG THE WEST LINE THEREOF, 194.90 FEET; THENCE SOUTH 89°59'58"
 EAST, 81.81 FEET TO THE POINT OF BEGINNING; THENCE SOUTH 89°59'58" EAST, 104.00 FEET
 TO THE EAST LINE OF SAID TRACT; THENCE SOUTH 00°00'00" WEST, ALONG SAID EAST LINE,
 81.56 FEET TO THE SOUTHEAST CORNER THEREOF; THENCE SOUTH 02°54'31" WEST, ALONG
 THE SOUTH LINE OF SAID TRACT, 59.52 FEET; THENCE NORTH 00°00'44" EAST, 24.74 FEET;
 THENCE NORTH 89°59'16" WEST, 8.20 FEET; THENCE NORTH 00°00'44" EAST, 5.27 FEET;
 THENCE SOUTH 89°59'16" EAST, 3.54 FEET; THENCE NORTH 00°00'44" EAST, 10.05 FEET;
 THENCE NORTH 89°59'16" WEST, 8.01 FEET; THENCE SOUTH 00°00'44" WEST, 1.25 FEET;
 THENCE NORTH 89°59'16" WEST, 5.60 FEET; THENCE NORTH 00°00'44" EAST, 1.25 FEET;
 THENCE NORTH 89°59'16" WEST, 2.40 FEET; THENCE SOUTH 00°00'44" WEST, 11.98 FEET;
 THENCE NORTH 89°59'16" WEST, 47.69 FEET; THENCE NORTH 00°00'44" EAST, 10.73 FEET;
 THENCE NORTH 89°59'16" WEST, 5.62 FEET; THENCE NORTH 00°00'44" EAST, 1.25 FEET;
 THENCE NORTH 89°59'16" WEST, 7.78 FEET; THENCE SOUTH 00°00'44" WEST, 10.35 FEET;
 THENCE NORTH 90°00'00" EAST, 4.34 FEET; THENCE SOUTH 00°00'44" WEST, 6.85 FEET;
 THENCE NORTH 89°59'16" WEST, 9.07 FEET; THENCE SOUTH 00°00'44" WEST, 24.03 FEET TO
 THE SOUTH LINE OF SAID TRACT; THENCE SOUTH 89°54'31" WEST, ALONG SAID SOUTH LINE,
 39.82 FEET TO THE SOUTHWEST CORNER THEREOF; THENCE NORTH 00°00'02" EAST, ALONG
 THE WEST LINE OF SAID TRACT, 44.08 FEET; THENCE SOUTH 89°59'16" EAST, 27.00 FEET;
 THENCE NORTH 00°00'44" EAST, 4.02 FEET; THENCE SOUTH 89°59'16" EAST, 5.37 FEET; THENCE
 SOUTH 00°00'44" WEST, 1.25 FEET; THENCE SOUTH 89°59'16" EAST, 19.96 FEET; THENCE NORTH
 00°00'44" EAST, 1.25 FEET; THENCE SOUTH 89°59'16" EAST, 5.62 FEET; THENCE NORTH
 00°00'44" EAST, 10.73 FEET; THENCE SOUTH 89°59'16" EAST, 23.85 FEET; THENCE NORTH
 00°00'00" EAST, 23.05 FEET TO THE POINT OF BEGINNING;

UNOFFICIAL COPY

ALSO EXCEPT,

LEVEL 17
PARCEL C17

THAT PART OF LOTS 16 TO 25, BOTH INCLUSIVE, (EXCEPT THE NORTH 14.00 FEET OF THE EAST 31.08 FEET OF LOT 16); TOGETHER WITH THE WEST 9.50 FEET (EXCEPT THE NORTH 14.00 FEET THEREOF) OF THE NORTH-SOUTH VACATED ALLEY IN BLOCK 44 LYING EAST OF THE EAST LINE OF LOTS 16 TO 25, BOTH INCLUSIVE, AND LYING WEST OF THE WEST LINE OF LOTS 26 TO 35, BOTH INCLUSIVE; TOGETHER WITH THE WEST 145.22 FEET OF THE SOUTH HALF OF THE EAST-WEST VACATED ALLEY IN BLOCK 44, LYING SOUTH OF THE SOUTH LINE OF LOTS 1 TO 15, BOTH INCLUSIVE, AND LYING NORTH OF THE NORTH LINE OF LOT 16 AND LOT 26 AND THE NORTH LINE OF LOT 16 PROLONGED EASTERLY TO THE NORTHWEST CORNER OF LOT 26, ALL IN BLOCK 44 IN JOHN YALE'S RESUBDIVISION OF BLOCKS 38, 39, 40, 42, 43, 44, 45, 57, 58, 59, 60, 61 AND 72 IN ELSTON ADDITION TO CHICAGO IN SECTION 5, TOWNSHIP 39 NORTH, RANGE 14, EAST OF THE THIRD PRINCIPAL MERIDIAN; TOGETHER WITH THE WEST 185.81 FEET OF THE VACATED NORTH 9.50 FEET OF WEST BLACKHAWK STREET SOUTH OF AND ADJOINING THE SOUTH LINE OF SAID LOT 25 AND SAID LOT 35 AND THE SOUTH LINE OF LOT 25 PROLONGED EASTERLY TO THE SOUTHWEST CORNER OF LOT 35, ALL TAKEN AS A TRACT, LYING BELOW A HORIZONTAL PLANE HAVING AN ELEVATION OF +185.00 CHICAGO CITY DATUM AND LYING ABOVE A HORIZONTAL PLANE HAVING AN ELEVATION OF +173.12 CHICAGO CITY DATUM AND LYING WITHIN ITS HORIZONTAL BOUNDARY PROJECTED VERTICALLY AND DESCRIBED AS FOLLOWS: COMMENCING AT THE NORTHWEST CORNER OF SAID TRACT; THENCE SOUTH 00°00'02" WEST, ALONG THE WEST LINE THEREOF, 194.90 FEET; THENCE SOUTH 89°59'58" EAST, 126.30 FEET TO THE POINT OF BEGINNING; THENCE SOUTH 89°59'58" EAST, 59.51 FEET TO THE EAST LINE OF SAID TRACT; THENCE SOUTH 00°00'00" WEST, ALONG SAID EAST LINE, 37.81 FEET; THENCE SOUTH 90°00'00" WEST, 50.10 FEET; THENCE SOUTH 00°00'00" WEST, 4.02 FEET; THENCE NORTH 89°59'16" WEST, 6.29 FEET; THENCE NORTH 00°00'44" EAST, 1.25 FEET; THENCE NORTH 89°59'16" WEST, 15.78 FEET; THENCE SOUTH 00°00'44" WEST, 1.25 FEET; THENCE NORTH 89°59'16" WEST, 5.60 FEET; THENCE NORTH 00°00'44" EAST, 1.25 FEET; THENCE NORTH 89°59'16" WEST, 2.40 FEET; THENCE SOUTH 00°00'44" WEST, 11.98 FEET; THENCE NORTH 89°59'16" WEST, 47.69 FEET; THENCE NORTH 00°00'44" EAST, 10.73 FEET; THENCE NORTH 89°59'16" WEST, 5.62 FEET; THENCE NORTH 00°00'44" EAST, 1.25 FEET; THENCE NORTH 89°59'16" WEST, 19.96 FEET; THENCE SOUTH 00°00'44" WEST, 1.25 FEET; THENCE NORTH 89°59'16" WEST, 5.37 FEET; THENCE NORTH 00°00'44" EAST, 8.04 FEET; THENCE SOUTH 89°59'16" EAST, 5.37 FEET; THENCE SOUTH 00°00'44" WEST, 1.25 FEET; THENCE SOUTH 89°59'16" EAST, 19.96 FEET; THENCE NORTH 00°00'44" EAST, 1.25 FEET; THENCE SOUTH 89°59'16" EAST, 5.62 FEET; THENCE NORTH 00°00'44" EAST, 10.73 FEET; THENCE SOUTH 89°59'16" EAST, 47.69 FEET; THENCE SOUTH 00°00'44" WEST, 11.98 FEET; THENCE SOUTH 89°59'16" EAST, 2.40 FEET; THENCE NORTH 00°00'44" EAST, 1.25 FEET; THENCE SOUTH 89°59'16" EAST, 5.60 FEET; THENCE SOUTH 00°00'44" WEST, 1.25 FEET; THENCE SOUTH 89°59'16" EAST, 8.01 FEET; THENCE NORTH 00°00'44" EAST, 10.06 FEET; THENCE NORTH 89°59'16" WEST, 3.54 FEET; THENCE NORTH 00°00'44" EAST, 6.27 FEET; THENCE SOUTH 89°59'16" EAST, 8.20 FEET; THENCE NORTH 00°00'44" EAST, 18.70 FEET TO THE POINT OF BEGINNING;

ALSO EXCEPT,

LEVEL 19
PARCEL C19

THAT PART OF LOTS 16 TO 25, BOTH INCLUSIVE, (EXCEPT THE NORTH 14.00 FEET OF THE EAST 31.08 FEET OF LOT 16); TOGETHER WITH THE WEST 9.50 FEET (EXCEPT THE NORTH 14.00 FEET THEREOF) OF THE NORTH-SOUTH VACATED ALLEY IN BLOCK 44 LYING EAST OF THE EAST LINE OF LOTS 16 TO 25, BOTH INCLUSIVE, AND LYING WEST OF THE WEST LINE OF LOTS 26 TO

UNOFFICIAL COPY

35, BOTH INCLUSIVE; TOGETHER WITH THE WEST 145.22 FEET OF THE SOUTH HALF OF THE EAST-WEST VACATED ALLEY IN BLOCK 44, LYING SOUTH OF THE SOUTH LINE OF LOTS 1 TO 15, BOTH INCLUSIVE, AND LYING NORTH OF THE NORTH LINE OF LOT 16 AND LOT 26 AND THE NORTH LINE OF LOT 16 PROLONGED EASTERLY TO THE NORTHWEST CORNER OF LOT 26, ALL IN BLOCK 44 IN JOHN YALE'S RESUBDIVISION OF BLOCKS 38, 39, 40, 42, 43, 44, 45, 57, 58, 59, 60, 61 AND 72 IN ELSTON ADDITION TO CHICAGO IN SECTION 5, TOWNSHIP 39 NORTH, RANGE 14, EAST OF THE THIRD PRINCIPAL MERIDIAN; TOGETHER WITH THE WEST 185.81 FEET OF THE VACATED NORTH 0.50 FEET OF WEST BLACKHAWK STREET SOUTH OF AND ADJOINING THE SOUTH LINE OF SAID LOT 25 AND SAID LOT 35 AND THE SOUTH LINE OF LOT 25 PROLONGED EASTERLY TO THE SOUTHWEST CORNER OF LOT 35, ALL TAKEN AS A TRACT, LYING BELOW A HORIZONTAL PLANE HAVING AN ELEVATION OF +204.35 CHICAGO CITY DATUM AND LYING ABOVE A HORIZONTAL PLANE HAVING AN ELEVATION OF +194.70 CHICAGO CITY DATUM AND LYING WITHIN ITS HORIZONTAL BOUNDARY PROJECTED VERTICALLY AND DESCRIBED AS FOLLOWS COMMENCING AT THE NORTHWEST CORNER OF SAID TRACT; THENCE SOUTH 00°00'02" WEST, ALONG THE WEST LINE THEREOF, 276.76 FEET TO THE SOUTHWEST CORNER OF SAID TRACT; THENCE NORTH 89°54'31" EAST, ALONG THE SOUTH LINE OF SAID TRACT, 81.58 FEET TO THE POINT OF BEGINNING; THENCE NORTH 00°00'22" EAST, 29.18 FEET; THENCE NORTH 89°59'16" WEST, 23.63 FEET; THENCE NORTH 00°00'44" EAST, 10.73 FEET; THENCE NORTH 89°59'16" WEST, 5.62 FEET; THENCE NORTH 00°00'44" EAST, 1.25 FEET; THENCE NORTH 89°59'16" WEST, 19.96 FEET; THENCE SOUTH 00°00'44" WEST, 1.25 FEET; THENCE NORTH 89°59'16" WEST, 5.37 FEET; THENCE NORTH 00°00'44" EAST, 8.04 FEET; THENCE SOUTH 89°59'16" EAST, 5.37 FEET; THENCE SOUTH 00°00'44" WEST, 1.25 FEET; THENCE SOUTH 89°59'16" EAST, 19.96 FEET; THENCE NORTH 00°00'44" EAST, 1.25 FEET; THENCE SOUTH 89°59'16" EAST, 5.62 FEET; THENCE NORTH 00°00'44" EAST, 10.73 FEET; THENCE SOUTH 89°59'16" EAST, 47.69 FEET; THENCE SOUTH 00°00'44" WEST, 11.98 FEET; THENCE SOUTH 89°59'16" EAST, 2.40 FEET; THENCE NORTH 00°00'44" EAST, 1.25 FEET; THENCE SOUTH 89°59'16" EAST, 5.60 FEET; THENCE SOUTH 00°00'44" WEST, 1.25 FEET; THENCE SOUTH 89°59'16" EAST, 15.78 FEET; THENCE NORTH 00°00'44" EAST, 1.25 FEET; THENCE SOUTH 89°59'16" EAST, 6.29 FEET; THENCE SOUTH 00°00'44" WEST, 8.04 FEET; THENCE NORTH 89°59'16" WEST, 6.29 FEET; THENCE NORTH 00°00'44" EAST, 1.25 FEET; THENCE NORTH 89°59'16" WEST, 7.77 FEET; THENCE SOUTH 00°00'44" WEST, 10.06 FEET; THENCE NORTH 89°59'16" WEST, 3.54 FEET; THENCE SOUTH 00°00'44" WEST, 6.27 FEET; THENCE SOUTH 89°59'16" EAST, 8.20 FEET; THENCE SOUTH 00°00'44" WEST, 24.74 FEET TO THE SOUTH LINE OF SAID TRACT; THENCE SOUTH 89°54'31" WEST, 44.71 FEET TO THE POINT OF BEGINNING;

ALSO EXCEPT,

**LEVEL 20
PARCEL C20**

THAT PART OF LOTS 16 TO 25, BOTH INCLUSIVE, (EXCEPT THE NORTH 14.00 FEET OF THE EAST 31.08 FEET OF LOT 16); TOGETHER WITH THE WEST 9.50 FEET (EXCEPT THE NORTH 14.00 FEET THEREOF) OF THE NORTH-SOUTH VACATED ALLEY IN BLOCK 44 LYING EAST OF THE EAST LINE OF LOTS 16 TO 25, BOTH INCLUSIVE, AND LYING WEST OF THE WEST LINE OF LOTS 26 TO 35, BOTH INCLUSIVE; TOGETHER WITH THE WEST 145.22 FEET OF THE SOUTH HALF OF THE EAST-WEST VACATED ALLEY IN BLOCK 44, LYING SOUTH OF THE SOUTH LINE OF LOTS 1 TO 15, BOTH INCLUSIVE, AND LYING NORTH OF THE NORTH LINE OF LOT 16 AND LOT 26 AND THE NORTH LINE OF LOT 16 PROLONGED EASTERLY TO THE NORTHWEST CORNER OF LOT 26, ALL IN BLOCK 44 IN JOHN YALE'S RESUBDIVISION OF BLOCKS 38, 39, 40, 42, 43, 44, 45, 57, 58, 59, 60, 61 AND 72 IN ELSTON ADDITION TO CHICAGO IN SECTION 5, TOWNSHIP 39 NORTH, RANGE 14, EAST OF THE THIRD PRINCIPAL MERIDIAN; TOGETHER WITH THE WEST 185.81 FEET OF THE VACATED NORTH 0.50 FEET OF WEST BLACKHAWK STREET SOUTH OF AND ADJOINING THE SOUTH LINE OF SAID LOT 25 AND SAID LOT 35 AND THE SOUTH LINE OF LOT 25 PROLONGED EASTERLY TO THE SOUTHWEST CORNER OF LOT 35, ALL TAKEN AS A TRACT, LYING BELOW A HORIZONTAL PLANE HAVING AN ELEVATION OF +214.03 CHICAGO CITY DATUM AND LYING ABOVE A HORIZONTAL PLANE HAVING AN ELEVATION OF +204.35 CHICAGO CITY DATUM AND

UNOFFICIAL COPY

LYING WITHIN ITS HORIZONTAL BOUNDARY PROJECTED VERTICALLY AND DESCRIBED AS FOLLOWS: COMMENCING AT THE NORTHWEST CORNER OF SAID TRACT; THENCE SOUTH 00°00'02" WEST, ALONG THE WEST LINE THEREOF, 194.90 FEET; THENCE SOUTH 89°59'58" EAST, 81.81 FEET TO THE POINT OF BEGINNING; THENCE SOUTH 89°59'58" EAST, 44.49 FEET; THENCE SOUTH 00°00'44" WEST, 18.70 FEET; THENCE NORTH 89°59'16" WEST, 8.20 FEET; THENCE SOUTH 00°00'44" WEST, 6.27 FEET; THENCE SOUTH 89°59'16" EAST, 3.54 FEET; THENCE SOUTH 00°00'44" WEST, 10.06 FEET; THENCE SOUTH 89°59'16" EAST, 7.77 FEET; THENCE NORTH 00°00'44" EAST, 1.25 FEET; THENCE SOUTH 89°59'16" EAST, 6.29 FEET; THENCE SOUTH 00°00'44" WEST, 8.04 FEET; THENCE NORTH 89°59'16" WEST, 6.29 FEET; THENCE NORTH 00°00'44" EAST, 1.25 FEET; THENCE NORTH 89°59'16" WEST, 15.78 FEET; THENCE SOUTH 00°00'44" WEST, 1.25 FEET; THENCE NORTH 89°59'16" WEST, 5.60 FEET; THENCE NORTH 00°00'44" EAST, 1.25 FEET; THENCE NORTH 89°59'16" WEST, 2.40 FEET; THENCE SOUTH 00°00'44" WEST, 11.98 FEET; THENCE NORTH 89°59'16" WEST, 47.69 FEET; THENCE NORTH 00°00'44" EAST, 10.73 FEET; THENCE NORTH 89°59'16" WEST, 5.62 FEET; THENCE NORTH 00°00'44" EAST, 1.25 FEET; THENCE NORTH 89°59'16" WEST, 19.96 FEET; THENCE SOUTH 00°00'44" WEST, 1.25 FEET; THENCE NORTH 89°59'16" WEST, 5.37 FEET; THENCE NORTH 00°00'44" EAST, 5.04 FEET; THENCE SOUTH 89°59'16" EAST, 5.37 FEET; THENCE SOUTH 00°00'44" WEST, 1.25 FEET; THENCE SOUTH 89°59'16" EAST, 19.96 FEET; THENCE NORTH 00°00'44" EAST, 1.25 FEET; THENCE SOUTH 89°59'16" EAST, 5.62 FEET; THENCE NORTH 00°00'44" EAST, 10.73 FEET; THENCE SOUTH 89°59'16" EAST, 23.85 FEET; THENCE NORTH 00°00'00" EAST, 23.05 FEET TO THE POINT OF BEGINNING;

ALSO EXCEPT,

LEVEL 21
PARCEL C21

THAT PART OF LOTS 16 TO 25, BOTH INCLUSIVE, (EXCEPT THE NORTH 14.00 FEET OF THE EAST 31.08 FEET OF LOT 16); TOGETHER WITH THE WEST 9.50 FEET (EXCEPT THE NORTH 14.00 FEET THEREOF) OF THE NORTH-SOUTH VACATED ALLEY IN BLOCK 44 LYING EAST OF THE EAST LINE OF LOTS 16 TO 25, BOTH INCLUSIVE, AND LYING WEST OF THE WEST LINE OF LOTS 26 TO 35, BOTH INCLUSIVE; TOGETHER WITH THE WEST 145.72 FEET OF THE SOUTH HALF OF THE EAST-WEST VACATED ALLEY IN BLOCK 44, LYING SOUTH OF THE SOUTH LINE OF LOTS 1 TO 15, BOTH INCLUSIVE, AND LYING NORTH OF THE NORTH LINE OF LOT 16 AND LOT 26 AND THE NORTH LINE OF LOT 16 PROLONGED EASTERLY TO THE NORTH WEST CORNER OF LOT 26, ALL IN BLOCK 44 IN JOHN YALE'S RESUBDIVISION OF BLOCKS 38, 39, 40, 42, 43, 44, 45, 57, 58, 59, 60, 61 AND 72 IN ELSTON ADDITION TO CHICAGO IN SECTION 5, TOWNSHIP 39 NORTH, RANGE 14, EAST OF THE THIRD PRINCIPAL MERIDIAN; TOGETHER WITH THE WEST 135.81 FEET OF THE VACATED NORTH 0.50 FEET OF WEST BLACKHAWK STREET SOUTH OF AND ADJOINING THE SOUTH LINE OF SAID LOT 25 AND SAID LOT 35 AND THE SOUTH LINE OF LOT 25 PROLONGED EASTERLY TO THE SOUTHWEST CORNER OF LOT 35, ALL TAKEN AS A TRACT, LYING BELOW A HORIZONTAL PLANE HAVING AN ELEVATION OF +223.66 CHICAGO CITY DATUM AND LYING ABOVE A HORIZONTAL PLANE HAVING AN ELEVATION OF +214.03 CHICAGO CITY DATUM AND LYING WITHIN ITS HORIZONTAL BOUNDARY PROJECTED VERTICALLY AND DESCRIBED AS FOLLOWS: COMMENCING AT THE NORTHWEST CORNER OF SAID TRACT; THENCE SOUTH 00°00'02" WEST, ALONG THE WEST LINE THEREOF, 194.90 FEET; THENCE SOUTH 89°59'58" EAST, 81.81 FEET TO THE POINT OF BEGINNING THENCE SOUTH 89°59'58" EAST, 44.49 FEET; THENCE SOUTH 00°00'44" WEST, 18.70 FEET; THENCE NORTH 89°59'16" WEST, 8.20 FEET; THENCE SOUTH 00°00'44" WEST, 6.27 FEET; THENCE SOUTH 89°59'16" EAST, 3.54 FEET; THENCE SOUTH 00°00'44" WEST, 10.06 FEET; THENCE SOUTH 89°59'16" EAST, 7.77 FEET; THENCE NORTH 00°00'44" EAST, 1.25 FEET; THENCE SOUTH 89°59'16" EAST, 6.29 FEET; THENCE SOUTH 00°01'29" WEST, 4.03 FEET; THENCE SOUTH 90°00'00" EAST, 50.10 FEET TO THE EAST LINE OF SAID TRACT; THENCE SOUTH 00°00'00" WEST, ALONG SAID EAST LINE, 43.75 FEET TO THE SOUTHEAST CORNER THEREOF; THENCE SOUTH 89°54'31" WEST, ALONG THE SOUTH LINE OF SAID TRACT, 104.23 FEET; THENCE NORTH 00°00'22" EAST, 29.18 FEET; THENCE NORTH 89°59'16" WEST, 23.63 FEET; THENCE NORTH 00°00'44" EAST, 10.73 FEET; THENCE

UNOFFICIAL COPY

NORTH 89°59'16" WEST, 5.62 FEET; THENCE NORTH 00°00'44" EAST, 1.25 FEET; THENCE NORTH 89°59'16" WEST, 19.96 FEET; THENCE SOUTH 00°00'44" WEST, 1.25 FEET; THENCE NORTH 89°59'16" WEST, 5.37 FEET; THENCE NORTH 00°00'44" EAST, 8.04 FEET; THENCE SOUTH 89°59'16" EAST, 5.37 FEET; THENCE SOUTH 00°00'44" WEST, 1.25 FEET; THENCE SOUTH 89°59'16" EAST, 19.96 FEET; THENCE NORTH 00°00'44" EAST, 1.25 FEET; THENCE SOUTH 89°59'16" EAST, 5.62 FEET; THENCE NORTH 00°00'44" EAST, 10.73 FEET; THENCE SOUTH 89°59'16" EAST, 23.85 FEET; THENCE NORTH 00°00'00" EAST, 23.05 FEET TO THE POINT OF BEGINNING;

ALSO EXCEPT,

LEVEL 22

PARCEL C22

THAT PART OF LOTS 16 TO 25, BOTH INCLUSIVE, (EXCEPT THE NORTH 14.00 FEET OF THE EAST 31.08 FEET OF LOT 16); TOGETHER WITH THE WEST 9.50 FEET (EXCEPT THE NORTH 14.00 FEET THEREOF) OF THE NORTH-SOUTH VACATED ALLEY IN BLOCK 44 LYING EAST OF THE EAST LINE OF LOTS 16 TO 25, BOTH INCLUSIVE, AND LYING WEST OF THE WEST LINE OF LOTS 26 TO 35, BOTH INCLUSIVE; TOGETHER WITH THE WEST 145.22 FEET OF THE SOUTH HALF OF THE EAST-WEST VACATED ALLEY IN BLOCK 44, LYING SOUTH OF THE SOUTH LINE OF LOTS 1 TO 15, BOTH INCLUSIVE, AND LYING NORTH OF THE NORTH LINE OF LOT 16 AND LOT 26 AND THE NORTH LINE OF LOT 16 PROLONGED EASTERLY TO THE NORTHWEST CORNER OF LOT 26, ALL IN BLOCK 44 IN JOHN YALE'S RESUBDIVISION OF BLOCKS 38, 39, 40, 42, 43, 44, 45, 57, 58, 59, 60, 61 AND 72 IN ELSTON ADDITION TO CHICAGO IN SECTION 5, TOWNSHIP 39 NORTH, RANGE 14, EAST OF THE THIRD PRINCIPAL MERIDIAN; TOGETHER WITH THE WEST 185.81 FEET OF THE VACATED NORTH 0.50 FEET OF WEST BIRCKHAWK STREET SOUTH OF AND ADJOINING THE SOUTH LINE OF SAID LOT 25 AND SAID LOT 35 AND THE SOUTH LINE OF LOT 25 PROLONGED EASTERLY TO THE SOUTHWEST CORNER OF LOT 35, ALL TAKEN AS A TRACT, LYING BELOW A HORIZONTAL PLANE HAVING AN ELEVATION OF -233.33 CHICAGO CITY DATUM AND LYING ABOVE A HORIZONTAL PLANE HAVING AN ELEVATION OF +223.66 CHICAGO CITY DATUM AND LYING WITHIN ITS HORIZONTAL BOUNDARY PROJECTED VERTICALLY AND DESCRIBED AS FOLLOWS: COMMENCING AT THE NORTHWEST CORNER OF SAID TRACT; THENCE SOUTH 00°00'02" WEST, ALONG THE WEST LINE THEREOF, 194.90 FEET; THENCE SOUTH 89°59'58" EAST, 39.84 FEET TO THE POINT OF BEGINNING; THENCE SOUTH 89°59'58" EAST, 86.47 FEET; THENCE SOUTH 00°00'44" WEST, 18.70 FEET; THENCE NORTH 89°59'16" WEST, 8.20 FEET; THENCE SOUTH 00°00'44" WEST, 6.27 FEET; THENCE SOUTH 89°59'16" EAST, 3.54 FEET; THENCE SOUTH 00°00'44" WEST, 10.06 FEET; THENCE SOUTH 89°59'16" EAST, 7.77 FEET; THENCE NORTH 00°00'44" EAST, 1.25 FEET; THENCE SOUTH 89°59'16" EAST, 6.29 FEET; THENCE SOUTH 00°00'44" WEST, 8.04 FEET; THENCE NORTH 89°59'16" WEST, 6.29 FEET; THENCE NORTH 00°00'44" EAST, 1.25 FEET; THENCE NORTH 89°59'16" WEST, 15.78 FEET; THENCE SOUTH 00°00'44" WEST, 1.25 FEET; THENCE NORTH 89°59'16" WEST, 5.60 FEET; THENCE NORTH 00°00'44" EAST, 1.25 FEET; THENCE NORTH 89°59'16" WEST, 2.40 FEET; THENCE SOUTH 00°00'44" WEST, 11.98 FEET; THENCE NORTH 89°59'16" WEST, 24.05 FEET; THENCE SOUTH 00°00'22" WEST, 29.18 FEET TO THE SOUTH LINE OF SAID TRACT; THENCE SOUTH 89°54'31" WEST, ALONG SAID SOUTH LINE, 41.76 FEET; THENCE NORTH 00°00'44" EAST, 24.03 FEET; THENCE SOUTH 89°59'16" EAST, 9.07 FEET; THENCE NORTH 00°00'44" EAST, 6.85 FEET; THENCE NORTH 90°00'00" WEST, 4.34 FEET; THENCE NORTH 00°00'44" EAST, 10.35 FEET; THENCE NORTH 89°59'16" WEST, 12.19 FEET; THENCE SOUTH 00°00'44" WEST, 1.25 FEET; THENCE NORTH 89°59'16" WEST, 5.37 FEET; THENCE NORTH 00°00'44" EAST, 8.04 FEET; THENCE SOUTH 89°59'16" EAST, 5.37 FEET; THENCE SOUTH 00°00'44" WEST, 1.25 FEET; THENCE SOUTH 89°59'16" EAST, 12.19 FEET; THENCE NORTH 00°00'30" EAST, 10.35 FEET; THENCE SOUTH 90°00'00" EAST, 4.34 FEET; THENCE NORTH 00°00'44" EAST, 6.85 FEET; THENCE NORTH 89°59'16" WEST, 9.07 FEET; THENCE NORTH 00°00'44" EAST, 17.81 FEET TO THE POINT OF BEGINNING).

IN COOK COUNTY, ILLINOIS.

UNOFFICIAL COPY

Permanent Index Numbers: 17-05-214-010, 17-05-214-011, 17-05-214-012

Street Address: 860 West Blackhawk, Chicago, Illinois

Property of Cook County Clerk's Office

UNOFFICIAL COPY

THIRD AMENDED EXHIBIT C

AMENDMENTS TO PLAT OF SURVEY

Property of Cook County Clerk's Office

UNOFFICIAL COPY

THIRD AMENDED EXHIBIT D

AMENDED PERCENTAGE OF INTEREST IN COMMON ELEMENTS

CONDOMINIUM UNITS	
Unit Number	Percentage Ownership of Condominium Building
303	1.227039%
306	1.403392%
406	1.412673%
501	1.329138%
503	1.245603%
505	1.616870%
506	1.421955%
601	1.538420%
602	3.317276%
605	1.630793%
606	1.431237%
701	1.473004%
702	2.215539%
703	2.076314%
708	1.519413%
803	2.090237%
808	1.524053%
905	1.412673%
908	1.528694%
1001	1.486927%
1003	2.118082%
1005	1.417314%
1006	2.118082%
1007	2.257307%
1008	1.533335%
1102	2.271230%
1105	1.421955%
1106	2.132004%
1107	2.271230%
1108	1.537976%
1203	2.145927%
1206	2.145927%
1207	2.285152%
1208	1.542617%
1404	1.384828%
1405	1.431237%
1406	2.159849%
1407	2.299075%
1408	1.547258%

Property of Cook County Clerk's Office

UNOFFICIAL COPY

1505	1.440518%
1506	2.178413%
1507	2.317638%
1508	1.556539%
1602	2.336201%
1605	1.449800%
1606	2.196976%
1607	2.336201%
1706	2.215539%
1908	1.593666%
2005	1.510131%
2105	1.519413%
2107	2.429017%
2108	1.612230%
2201	1.575103%
2204	1.482286%
2205	1.528694%

Total 100.000000%

Property of Cook County Clerk's Office


UNOFFICIAL COPY

CONSENT OF MORTGAGEE

The undersigned, being the holder of a note secured by a first mortgage on the Condominium Parcel recorded with the Recorder of Deeds of Cook County, Illinois on June 25, 2007 as Document No. 0717622047, as amended from time to time, hereby consents to execution and recording of the above and foregoing Third Amendment to Declaration of Condominium Ownership for the SoNo West Condominium, and hereby subordinates said mortgage to the provisions of the foregoing Declaration, as so amended.

February 23, 2009


MB FINANCIAL BANK, N.A.


By: 
Richard J. Chang
Its: First Vice President

STATE OF ILLINOIS)
) SS.
COUNTY OF COOK)

I, the undersigned, a Notary Public in and for the said County, in the State aforesaid, DO HEREBY CERTIFY that Richard J. Chang as First Vice President of MB Financial Bank, N.A., who is personally known to me to be the same person whose name is subscribed to the foregoing instrument as such First Vice President of said company, appeared before me this day in person and acknowledged that he signed and delivered the said instrument as his own free and voluntary act and as the free and voluntary act of said company, for the uses and purposes therein set forth.

GIVEN under my hand and notarial seal this 23rd day of February, 2009.


Notary Public



UNOFFICIAL COPY

PLAT

DOCUMENTS WITH THIS

PLAT

51PS

11EA

61 TOTAL



59
 X 2
 118
 + 38
 156

 X 2
 392
 - 18
 294

2/24/09

Doc#: 0905545000 Fee: \$294.00
 Eugene "Gene" Moore RHSP Fee: \$10.00
 Cook County Recorder of Deeds
 Date: 02/24/2009 08:16 AM Pg: 1 of 61

SEE PLAT INDEX

0905545000