

UNOFFICIAL COPY

MECHANIC'S LIEN:
CLAIM



Doc#: 0905656014 Fee: \$43.00
Eugene "Gene" Moore RHSP Fee:\$10.00
Cook County Recorder of Deeds
Date: 02/25/2009 11:19 AM Pg: 1 of 17

STATE OF ILLINOIS }
 }
COUNTY OF Cook }

COLUMBIA SHEET METAL WORKS, INC.

CLAIMANT

-VS-

600 West Chicago Associates, LLC
MW-CPAG Holdings, L.L.C.
600 West Chicago Riverwalk LLC
Japonais Restaurant
Column Financial, Inc.
iStar Financial, Inc.
Wells Fargo Bank, NA, as Trustee for the Registered Holders of Citigroup Commercial Mortgage Trust
2007-C6, Commercial Mortgage Pass-Through Certificates, Series 2007-C6
GRAYSTAR CONSTRUCTION, INC.

DEFENDANT(S)

The claimant, **COLUMBIA SHEET METAL WORKS, INC.** of Chicago, IL 60630, County of Cook, hereby files a claim for lien against **GRAYSTAR CONSTRUCTION, INC.**, contractor of 3100 Dundee Road, Suite 705, Northbrook, State of IL and **600 West Chicago Associates, LLC** Springfield, IL 62701 **MW-CPAG Holdings, L.L.C.** Chicago, IL 60604 **600 West Chicago Riverwalk LLC** Springfield, IL 62701 **Japonais Restaurant (Tenant)** Chicago, IL 60610 {hereinafter referred to as "owner(s)"} and **Column Financial, Inc.** Springfield, IL 62703 **iStar Financial, Inc.** Chicago, IL 60604 **Wells Fargo Bank, NA, as Trustee for the Registered Holders of Citigroup Commercial Mortgage Trust 2007-C6, Commercial Mortgage Pass-Through Certificates, Series 2007-C6** Minneapolis, MN 55414 {hereinafter referred to as "lender(s)"} and states:

That on or about 09/09/2008, the owner owned the following described land in the County of Cook, State of Illinois to wit:

Street Address: Japonais Restaurant - Expansion 600 W. Chicago Avenue Chicago, IL 60610:

A/K/A: SEE ATTACHED EXHIBIT "A" FOR LEGAL DESCRIPTION

A/K/A: TAX # SEE ATTACHED EXHIBIT 'A' FOR TAX NUMBERS

and **GRAYSTAR CONSTRUCTION, INC.** was the owner's contractor for the improvement thereof. That on or about 09/09/2008, said contractor made a subcontract with the claimant to provide **labor and material** for

UNOFFICIAL COPY

fabrication and installation of heating and cooling system and said contract was memoriazlized on 10/10/2008, for and in said improvement, and that on or about 10/30/2008 the claimant last performed on said contract.

The following amounts are due on said contract:


Contract	\$272,999.00
Extras/Change Orders	\$0.00
Work to be completed	\$122,849.55
Payments	\$24,019.20
 Total Balance Due	 \$126,130.25

leaving due, unpaid and owing to the claimant after allowing all credits, the sum of **One Hundred Twenty-Six Thousand One Hundred Thirty-and Twenty Five Hundredths (\$126,130.25) Dollars**, for which, with interest, the Claimant claims a lien on said land, beneficial interests, if any, and improvements, and on the moneys or other considerations due or to become due from the owner under said contract.

To the extent permitted by law, all waivers of lien heretofore given by claimant, if any, in order to induce payment not received are hereby revoked. Acceptance of payment by claimant of part, but not all, of the amount claimed due hereunder shall not operate to invalidate this notice.

IN WITNESS WHEREOF, the undersigned has signed this instrument on **January 27, 2009**.

COLUMBIA SHEET METAL WORKS, INC.


X BY: 
Donald Swanson President

Prepared By:
COLUMBIA SHEET METAL WORKS, INC.
5491 Northwest Highway
Chicago, IL 60630

VERIFICATION


State of Illinois
County of Cook

The affiant, Donald Swanson, being first duly sworn, on oath deposes and says that the affiant is President of the claimant; that the affiant has read the foregoing claim for lien and knows the contents thereof; and that all the statements therein contained are true.

X 
Donald Swanson President

Subscribed and sworn to
before me this **January 27, 2009**.

X 
Notary Public's Signature



UNOFFICIAL COPY

EXHIBIT A

Legal Description

PARCEL 1: (Garage Building Parcel)

TRACT 1: A TRACT OF LAND BEING THAT PART OF LOTS 21, 22 AND 23, IN BLOCK 96 IN ELSTON'S ADDITION TO CHICAGO, A SUBDIVISION IN THE WEST HALF OF THE SOUTHWEST QUARTER OF SECTION 4, TOWNSHIP 39 NORTH, RANGE 14, EAST OF THE THIRD PRINCIPAL MERIDIAN, IN COOK COUNTY, ILLINOIS, LYING BETWEEN THE SOUTHWESTERLY LINE OF NORTH KINGSBURY STREET AND THE NORTH BRANCH OF THE CHICAGO RIVER, BOUNDED AND DESCRIBED AS FOLLOWS:

COMMENCING ON THE SOUTHWESTERLY LINE OF NORTH KINGSBURY STREET AT A POINT 816.84 FEET NORTHWESTERLY OF THE INTERSECTION OF SAID SOUTHWESTERLY LINE OF NORTH KINGSBURY STREET AND THE WEST LINE OF NORTH LARRABEE STREET, SAID POINT BEING ALSO THE EXTENSION NORTHEASTERLY OF THE NORTHWESTERLY FACE OF FIVE (5) CONCRETE COLUMNS; THENCE SOUTHWESTERLY, AT AN ANGLE OF 89 DEGREES, 49 MINUTES, 14 SECONDS TO THE RIGHT WITH THE LAST DESCRIBED LINE, AND ALONG SAID NORTHWESTERLY FACE, 7.58 FEET TO THE POINT OF BEGINNING; THENCE CONTINUING SOUTHWESTERLY, ALONG THE LAST DESCRIBED LINE, 97.29 FEET TO THE NORTHERLY EXTENSION OF THE WEST FACE OF A BRICK WALL; THENCE SOUTHEASTERLY, ALONG THE WESTERLY FACE OF SAID BRICK WALL, AT AN ANGLE OF 90 DEGREES, 18 MINUTES, 00 SECONDS TO THE RIGHT WITH THE LAST DESCRIBED LINE, A DISTANCE OF 1.53 FEET TO THE NORTHWESTERLY FACE OF A 1.00 FOOT BRICK WALL; THENCE SOUTHWESTERLY, ALONG SAID NORTHWESTERLY FACE, PERPENDICULAR TO THE LAST DESCRIBED LINE, A DISTANCE OF 177.38 FEET; THENCE NORTHWESTERLY AT AN ANGLE OF 90 DEGREES, 14 MINUTES, 41 SECONDS TO THE LEFT WITH THE LAST DESCRIBED LINE 24.82 FEET; THENCE NORTHEASTERLY, PERPENDICULAR TO THE LAST DESCRIBED LINE, 8.07 FEET; THENCE NORTHWESTERLY AT AN ANGLE OF 100 DEGREES, 07 MINUTES, 04 SECONDS TO THE RIGHT WITH THE LAST DESCRIBED LINE, 95.18 FEET; THENCE NORTHEASTERLY AT AN ANGLE OF 100 DEGREES, 00 MINUTES, 00 SECONDS TO THE LEFT WITH THE LAST DESCRIBED LINE, 190.13 FEET, TO A POINT 7.58 FEET SOUTHWESTERLY OF THE SOUTHWESTERLY LINE OF NORTH KINGSBURY STREET; THENCE SOUTHEASTERLY, ALONG A LINE PARALLEL WITH SAID SOUTHWESTERLY LINE OF NORTH KINGSBURY STREET, 116.99 FEET TO THE POINT OF BEGINNING; EXCEPTING FROM SAID TRACT THAT PART BOUNDED AND DESCRIBED AS FOLLOWS AND LYING BELOW THE ELEVATIONS, CITY OF CHICAGO DATUM, HEREIN DESCRIBED:

BEGINNING AT THE NORTHEASTERLY CORNER OF SAID TRACT AT AN ELEVATION OF 33.08 FEET; THENCE WESTERLY, ALONG THE NORTHERLY LINE OF SAID TRACT, A SLOPE DISTANCE OF 190.35 FEET TO A POINT HAVING AN ELEVATION OF 23.92 FEET; THENCE SOUTHEASTERLY, AT AN ANGLE OF 100 DEGREES, 00 MINUTES, 00 SECONDS TO THE RIGHT WITH THE LAST DESCRIBED LINE, A SLOPE DISTANCE OF 59.43 FEET TO A POINT HAVING AN ELEVATION OF 22.12 FEET; THENCE NORTHEASTERLY, ALONG A LINE 58.50 FEET SOUTHEASTERLY OF AND PARALLEL WITH THE NORTHERLY LINE OF SAID TRACT OF LAND, A SLOPE DISTANCE OF 200.85 FEET TO A POINT HAVING AN ELEVATION OF 35.00 FEET, SAID POINT BEING ON THE NORTHEASTERLY LINE OF SAID TRACT OF LAND; THENCE NORTHWESTERLY A SLOPE DISTANCE OF 58.53 FEET TO THE POINT OF BEGINNING; ALSO EXCEPTING THAT PART OF SAID TRACT OF LAND BOUNDED AND

UNOFFICIAL COPY

DESCRIBED AS FOLLOWS AND LYING BELOW THE ELEVATIONS, CITY OF CHICAGO DATUM, HEREIN DESCRIBED:

BEGINNING AT THE INTERSECTION OF THE NORTHEASTERLY LINE OF SAID TRACT OF LAND AND THE SOUTHEASTERLY LINE OF THE NORTHWESTERLY 58.50 FEET OF SAID TRACT OF LAND AT AN ELEVATION OF 12.00 FEET; THENCE SOUTHWESTERLY, ALONG THE SOUTHEASTERLY LINE OF THE NORTHWESTERLY 58.50 FEET OF SAID TRACT OF LAND, A SLOPE DISTANCE OF 200.88 FEET TO A POINT HAVING AN ELEVATION OF 25.33 FEET; THENCE SOUTHEASTERLY AT AN ANGLE OF 100 DEGREES, 00 MINUTES, 00 SECONDS TO THE RIGHT WITH THE LAST DESCRIBED LINE, A SLOPE DISTANCE OF 35.86 FEET TO A POINT HAVING AN ELEVATION OF 22.92 FEET; THENCE SOUTHWESTERLY, AT AN ANGLE OF 100 DEGREES, 07 MINUTES, 04 SECONDS TO THE LEFT WITH THE LAST DESCRIBED LINE, 8.07 FEET TO A POINT HAVING AN ELEVATION OF 22.92 FEET; THENCE SOUTHEASTERLY, AT RIGHT ANGLES TO THE LAST DESCRIBED LINE, 24.82 FEET TO THE SOUTHEASTERLY LINE OF SAID TRACT OF LAND AT AN ELEVATION OF 22.92 FEET; THENCE NORTHEASTERLY, ALONG SAID SOUTHEASTERLY LINE, A SLOPE DISTANCE OF 117.55 FEET TO A POINT IN SAID SOUTHEASTERLY LINE AT AN ELEVATION OF 16.68 FEET; THENCE NORTHWESTERLY, ALONG THE WESTERLY FACE AND ITS EXTENSION OF A BRICK WALL, 1.53 FEET TO A POINT ON THE SOUTHERLY LINE OF SAID TRACT OF LAND, AT AN ELEVATION OF 16.68 FEET; THENCE NORTHEASTERLY, ALONG SAID SOUTHERLY LINE, A SLOPE DISTANCE OF 97.43 FEET TO A POINT ON THE NORTHEASTERLY LINE OF SAID TRACT OF LAND AT AN ELEVATION OF 11.50 FEET; THENCE NORTHWESTERLY, A SLOPE DISTANCE OF 58.49 FEET TO THE POINT OF BEGINNING; ALSO EXCEPTING THAT PART OF SAID TRACT OF LAND BOUNDED AND DESCRIBED AS FOLLOWS AND LYING BELOW THE ELEVATIONS, CITY OF CHICAGO DATUM, HEREIN DESCRIBED:

COMMENCING AT THE INTERSECTION OF THE NORTHEASTERLY LINE OF SAID TRACT OF LAND AND THE SOUTHEASTERLY LINE OF THE NORTHWESTERLY 58.50 FEET OF SAID TRACT OF LAND; THENCE SOUTHWESTERLY, ALONG THE SOUTHEASTERLY LINE OF THE NORTHWESTERLY 58.50 FEET, A DISTANCE OF 140.51 FEET TO A POINT HAVING AN ELEVATION OF 31.40 FEET AND THE POINT OF BEGINNING; THENCE CONTINUING SOUTHWESTERLY, ALONG THE LAST DESCRIBED LINE, A SLOPE DISTANCE OF 60.40 FEET TO A POINT HAVING AN ELEVATION OF 35.33 FEET; THENCE SOUTHWESTERLY AT AN ANGLE OF 100 DEGREES, 00 MINUTES, 00 SECONDS TO THE RIGHT WITH THE LAST DESCRIBED LINE, A SLOPE DISTANCE OF 19.85 FEET TO A POINT HAVING AN ELEVATION OF 34.01 FEET; THENCE NORTHEASTERLY, AT AN ANGLE OF 80 DEGREES, 00 MINUTES, 00 SECONDS TO THE RIGHT WITH THE LAST DESCRIBED LINE, A SLOPE DISTANCE OF 60.33 FEET TO A POINT HAVING AN ELEVATION OF 31.21 FEET; THENCE NORTHEASTERLY A SLOPE DISTANCE OF 19.80 FEET TO THE POINT OF BEGINNING; ALSO EXCEPTING FROM SAID TRACT OF LAND THAT PART LYING ABOVE AN ELEVATION OF 102.17 FEET OF THE NORTHEASTERLY 49.83 FEET, THAT PART LYING ABOVE AN ELEVATION OF 105.33 FEET OF THE SOUTHWESTERLY 66.00 FEET OF THE NORTHEASTERLY 115.83 FEET AND THAT PART LYING ABOVE AN ELEVATION OF 102.17 FEET EXCEPTING THE NORTHEASTERLY 115.83 FEET OF SAID TRACT OF LAND.

UNOFFICIAL COPY

PARCEL 2: (Garage Adjoining Land Parcel)

THE EASTERLY 7.58 FEET OF THE FOLLOWING TRACT OF LAND:

THAT PART OF LOTS 21, 22 AND 23, IN BLOCK 96 IN ELSTON'S ADDITION TO CHICAGO, A SUBDIVISION IN THE WEST HALF OF THE SOUTHWEST QUARTER OF SECTION 4, TOWNSHIP 39 NORTH, RANGE 14, EAST OF THE THIRD PRINCIPAL MERIDIAN, IN COOK COUNTY, ILLINOIS, LYING BETWEEN THE SOUTHWESTERLY LINE OF NORTH KINGSBURY STREET AND THE NORTH BRANCH OF THE CHICAGO RIVER, BOUNDED AND DESCRIBED AS FOLLOWS:

BEGINNING ON THE SOUTHWESTERLY LINE OF NORTH KINGSBURY STREET AT A POINT 816.84 FEET NORTHWESTERLY OF THE INTERSECTION OF SAID SOUTHWESTERLY LINE OF NORTH KINGSBURY STREET AND THE WEST LINE OF NORTH LARRABEE STREET, SAID POINT BEING ALSO THE EXTENSION NORTHEASTERLY OF THE NORTHWESTERLY FACE OF FIVE (5) CONCRETE COLUMNS; THENCE SOUTHWESTERLY, AT AN ANGLE OF 89 DEGREES, 49 MINUTES, 14 SECONDS TO THE RIGHT WITH THE LAST DESCRIBED LINE, AND ALONG SAID NORTHWESTERLY FACE, 104.87 FEET TO THE NORTHERLY EXTENSION OF THE WEST FACE OF A BRICK WALL; THENCE SOUTHEASTERLY, ALONG THE WESTERLY FACE OF SAID BRICK WALL, AT AN ANGLE OF 90 DEGREES, 18 MINUTES, 00 SECONDS TO THE RIGHT WITH THE LAST DESCRIBED LINE, A DISTANCE OF 1.53 FEET TO THE NORTHWESTERLY FACE OF A 1.00 FOOT BRICK WALL; THENCE SOUTHWESTERLY, ALONG SAID NORTHWESTERLY FACE, PERPENDICULAR TO THE LAST DESCRIBED LINE, A DISTANCE OF 117.38 FEET; THENCE NORTHWESTERLY AT AN ANGLE OF 90 DEGREES, 14 MINUTES, 41 SECONDS TO THE LEFT WITH THE LAST DESCRIBED LINE 24.82 FEET; THENCE NORTHEASTERLY, PERPENDICULAR TO THE LAST DESCRIBED LINE, 8.07 FEET; THENCE NORTHWESTERLY AT AN ANGLE OF 100 DEGREES, 07 MINUTES, 04 SECONDS TO THE RIGHT WITH THE LAST DESCRIBED LINE, 95.18 FEET; THENCE NORTHEASTERLY AT AN ANGLE OF 100 DEGREES, 00 MINUTES, 00 SECONDS TO THE LEFT WITH THE LAST DESCRIBED LINE, 197.61 FEET, TO THE SOUTHWESTERLY LINE OF NORTH KINGSBURY STREET; THENCE SOUTHEASTERLY, ALONG SAID SOUTHWESTERLY LINE, 116.96 FEET TO THE POINT OF BEGINNING.

PARCEL 3: (Northern Catalog Building)

THAT PART OF LOT 23 TOGETHER WITH LOTS 24, 25, 26 IN BLOCK 96, IN ELSTON'S ADDITION TO CHICAGO, LYING EAST OF DOCK LINE OF THE NORTH BRANCH OF THE CHICAGO RIVER, A SUBDIVISION IN THE WEST HALF OF THE SOUTHWEST QUARTER OF SECTION 4, TOWNSHIP 39 NORTH, RANGE 14 EAST OF THE THIRD PRINCIPAL MERIDIAN, IN COOK COUNTY, ILLINOIS, TOGETHER WITH THE NORTHEASTERLY HALF OF THE VACATED NORTH BRANCH STREET LYING BETWEEN THE SOUTHWESTERLY LINE OF NORTH KINGSBURY STREET AND THE NORTH BRANCH OF THE CHICAGO RIVER, LYING BELOW AN ELEVATION OF 52.00 FEET, CITY OF CHICAGO DATUM, AND BOUNDED AND DESCRIBED AS FOLLOWS:

BEGINNING ON THE SOUTHWESTERLY LINE OF NORTH KINGSBURY STREET AT A POINT 504.17 FEET NORTHWESTERLY OF THE INTERSECTION OF SAID SOUTHWESTERLY LINE OF NORTH KINGSBURY STREET AND THE WEST LINE OF NORTH LARRABEE STREET, BEING ALSO THE CENTER LINE OF THE VACATED NORTH BRANCH STREET; THENCE NORTHWESTERLY, ALONG SAID SOUTHWESTERLY LINE OF NORTH KINGSBURY STREET, 312.67 FEET TO THE EXTENSION NORTHEASTERLY OF THE NORTHWESTERLY FACE OF 5

UNOFFICIAL COPY

CONCRETE COLUMNS; THENCE SOUTHWESTERLY AT AN ANGLE OF 89 DEGREES, 49 MINUTES, 14 SECONDS TO THE RIGHT WITH THE LAST DESCRIBED LINE, AND ALONG SAID NORTHWESTERLY FACE, 105.08 FEET TO THE NORTHERLY EXTENSION OF THE WEST FACE OF A BRICK WALL; THENCE SOUTHEASTERLY, ALONG THE WESTERLY FACE OF SAID BRICK WALL, AT AN ANGLE OF 90 DEGREES, 18 MINUTES, 00 SECONDS TO THE RIGHT WITH THE LAST DESCRIBED LINE, A DISTANCE OF 1.67 FEET TO THE NORTHWESTERLY FACE OF A 1.00 FOOT BRICK WALL; THENCE SOUTHWESTERLY, ALONG THE NORTHWESTERLY FACE OF A 1.00 FOOT BRICK WALL, PERPENDICULAR TO THE LAST DESCRIBED LINE, A DISTANCE OF 145.64 FEET, TO THE NORTHEASTERLY DOCK LINE OF THE NORTH BRANCH OF THE CHICAGO RIVER; THENCE SOUTHEASTERLY, AT AN ANGLE OF 97 DEGREES, 42 MINUTES, 19 SECONDS TO THE RIGHT WITH THE LAST DESCRIBED LINE AND ALONG SAID NORTHEASTERLY DOCK LINE, 105.62 FEET; THENCE TO THE CENTER LINE OF SAID VACATED NORTH BRANCH STREET; THENCE SOUTHEASTERLY AT AN ANGLE OF 120 DEGREES, 04 MINUTES, 05 SECONDS TO THE RIGHT WITH THE LAST DESCRIBED LINE, AND ALONG SAID CENTERLINE, 335.74 FEET TO THE SOUTHWESTERLY LINE OF NORTH KINGSBURY STREET, AND THE POINT OF BEGINNING.

PARCEL 4: (Northern Catalog Building)

THAT PART OF LOT 23 TOGETHER WITH LOTS 24, 25, 26 IN BLOCK 96, IN ELSTON'S ADDITION TO CHICAGO, LYING EAST OF DOCK LINE OF THE NORTH BRANCH OF THE CHICAGO RIVER, A SUBDIVISION IN THE WEST HALF OF THE SOUTHWEST QUARTER OF SECTION 4, TOWNSHIP 39 NORTH, RANGE 14 EAST OF THE THIRD PRINCIPAL MERIDIAN, IN COOK COUNTY, ILLINOIS, TOGETHER WITH THE NORTHEASTERLY HALF OF THE VACATED NORTH BRANCH STREET LYING BETWEEN THE SOUTHWESTERLY LINE OF NORTH KINGSBURY STREET AND THE NORTH BRANCH OF THE CHICAGO RIVER, LYING ABOVE AN ELEVATION OF 52.00 FEET AND LYING BELOW AN ELEVATION OF 77.00 FEET, CITY OF CHICAGO DATUM, AND BOUNDED AND DESCRIBED AS FOLLOWS:

BEGINNING ON THE SOUTHWESTERLY LINE OF NORTH KINGSBURY STREET AT A POINT 504.17 FEET NORTHWESTERLY OF THE INTERSECTION OF SAID SOUTHWESTERLY LINE OF NORTH KINGSBURY STREET AND THE WEST LINE OF NORTH LARRABEE STREET, BEING ALSO THE CENTER LINE OF THE VACATED NORTH BRANCH STREET; THENCE NORTHWESTERLY, ALONG SAID SOUTHWESTERLY LINE OF NORTH KINGSBURY STREET, 312.67 FEET TO THE EXTENSION NORTHEASTERLY OF THE NORTHWESTERLY FACE OF 5 CONCRETE COLUMNS; THENCE SOUTHWESTERLY AT AN ANGLE OF 89 DEGREES, 49 MINUTES, 14 SECONDS TO THE RIGHT WITH THE LAST DESCRIBED LINE, AND ALONG SAID NORTHWESTERLY FACE, 105.08 FEET TO THE NORTHERLY EXTENSION OF THE WEST FACE OF A BRICK WALL; THENCE SOUTHEASTERLY, ALONG THE WESTERLY FACE OF SAID BRICK WALL, AT AN ANGLE OF 90 DEGREES, 18 MINUTES, 00 SECONDS TO THE RIGHT WITH THE LAST DESCRIBED LINE, A DISTANCE OF 1.67 FEET TO THE NORTHWESTERLY FACE OF A 1.00 FOOT BRICK WALL; THENCE SOUTHWESTERLY, ALONG THE NORTHWESTERLY FACE OF A 1.00 FOOT BRICK WALL, PERPENDICULAR TO THE LAST DESCRIBED LINE, A DISTANCE OF 145.64 FEET, TO THE NORTHEASTERLY DOCK LINE OF THE NORTH BRANCH OF THE CHICAGO RIVER; THENCE SOUTHEASTERLY, AT AN ANGLE OF 97 DEGREES, 42 MINUTES, 19 SECONDS TO THE RIGHT WITH THE LAST DESCRIBED LINE AND ALONG SAID NORTHEASTERLY DOCK LINE, 105.62 FEET; THENCE TO THE CENTER LINE OF SAID VACATED NORTH BRANCH STREET; THENCE SOUTHEASTERLY AT AN ANGLE OF 120 DEGREES, 04 MINUTES, 05 SECONDS TO THE

UNOFFICIAL COPY

RIGHT WITH THE LAST DESCRIBED LINE, AND ALONG SAID CENTERLINE, 335.74 FEET TO THE SOUTHWESTERLY LINE OF NORTH KINGSBURY STREET, AND THE POINT OF BEGINNING.

PARCEL 5: (Northern Catalog Building)

THAT PART OF LOT 23 TOGETHER WITH LOTS 24, 25, 26 IN BLOCK 96, IN ELSTON'S ADDITION TO CHICAGO, LYING EAST OF DOCK LINE OF THE NORTH BRANCH OF THE CHICAGO RIVER, A SUBDIVISION IN THE WEST HALF OF THE SOUTHWEST QUARTER OF SECTION 4, TOWNSHIP 39 NORTH, RANGE 14 EAST OF THE THIRD PRINCIPAL MERIDIAN, IN COOK COUNTY, ILLINOIS, TOGETHER WITH THE NORTHEASTERLY HALF OF THE VACATED NORTH BRANCH STREET LYING BETWEEN THE SOUTHWESTERLY LINE OF NORTH KINGSBURY STREET AND THE NORTH BRANCH OF THE CHICAGO RIVER, LYING ABOVE AN ELEVATION OF 77.00 FEET AND LYING BELOW AN ELEVATION OF 89.50 FEET, CITY OF CHICAGO DATUM, AND BOUNDED AND DESCRIBED AS FOLLOWS:

BEGINNING ON THE SOUTHWESTERLY LINE OF NORTH KINGSBURY STREET AT A POINT 504.17 FEET NORTHWESTERLY OF THE INTERSECTION OF SAID SOUTHWESTERLY LINE OF NORTH KINGSBURY STREET AND THE WEST LINE OF NORTH LARRABEE STREET, BEING ALSO THE CENTER LINE OF THE VACATED NORTH BRANCH STREET; THENCE NORTHWESTERLY, ALONG SAID SOUTHWESTERLY LINE OF NORTH KINGSBURY STREET, 312.67 FEET TO THE EXTENSION NORTHEASTERLY OF THE NORTHWESTERLY FACE OF 5 CONCRETE COLUMNS; THENCE SOUTHWESTERLY AT AN ANGLE OF 89 DEGREES, 49 MINUTES, 14 SECONDS TO THE RIGHT WITH THE LAST DESCRIBED LINE, AND ALONG SAID NORTHWESTERLY FACE, 105.08 FEET TO THE NORTHERLY EXTENSION OF THE WEST FACE OF A BRICK WALL; THENCE SOUTHEASTERLY, ALONG THE WESTERLY FACE OF SAID BRICK WALL, AT AN ANGLE OF 90 DEGREES, 18 MINUTES, 00 SECONDS TO THE RIGHT WITH THE LAST DESCRIBED LINE, A DISTANCE OF 1.67 FEET TO THE NORTHWESTERLY FACE OF A 1.00 FOOT BRICK WALL; THENCE SOUTHWESTERLY, ALONG THE NORTHWESTERLY FACE OF A 1.00 FOOT BRICK WALL, PERPENDICULAR TO THE LAST DESCRIBED LINE, A DISTANCE OF 145.64 FEET, TO THE NORTHEASTERLY DOCK LINE OF THE NORTH BRANCH OF THE CHICAGO RIVER; THENCE SOUTHEASTERLY, AT AN ANGLE OF 97 DEGREES, 42 MINUTES, 19 SECONDS TO THE RIGHT WITH THE LAST DESCRIBED LINE AND ALONG SAID NORTHEASTERLY DOCK LINE, 10.62 FEET; THENCE TO THE CENTER LINE OF SAID VACATED NORTH BRANCH STREET; THENCE SOUTHEASTERLY AT AN ANGLE OF 120 DEGREES, 04 MINUTES, 05 SECONDS TO THE RIGHT WITH THE LAST DESCRIBED LINE, AND ALONG SAID CENTERLINE, 335.74 FEET TO THE SOUTHWESTERLY LINE OF NORTH KINGSBURY STREET, AND THE POINT OF BEGINNING.

PARCEL 6: (Northern Catalog Building)

THAT PART OF LOTS 1, 2, 3, AND 4 IN ELSTON'S ADDITION TO CHICAGO, LYING EAST OF DOCK LINE OF THE NORTH BRANCH OF THE CHICAGO RIVER, A SUBDIVISION IN THE WEST HALF OF THE SOUTHWEST QUARTER OF SECTION 4, TOWNSHIP 39 NORTH, RANGE 14 EAST OF THE THIRD PRINCIPAL MERIDIAN, IN COOK COUNTY, ILLINOIS, TOGETHER WITH THE SOUTHWESTERLY HALF OF THE VACATED NORTH BRANCH STREET LYING BETWEEN THE SOUTHWESTERLY LINE OF NORTH KINGSBURY STREET AND THE NORTH

UNOFFICIAL COPY

BRANCH OF THE CHICAGO RIVER, LYING BELOW AN ELEVATION OF 52.00, CITY OF CHICAGO DATUM, AND BOUNDED AND DESCRIBED AS FOLLOWS:

BEGINNING ON THE SOUTHWESTERLY LINE OF NORTH KINGSBURY STREET AT A POINT 415.68 FEET NORTHWESTERLY OF THE INTERSECTION OF SAID SOUTHWESTERLY LINE OF NORTH KINGSBURY STREET AND THE WEST LINE OF NORTH LARRABEE STREET, BEING ALSO THE EXTENSION NORTHEASTERLY OF THE CENTERLINE OF A 1.00 FOOT BRICK WALL; THENCE NORTHWESTERLY, ALONG SAID SOUTHWESTERLY LINE OF NORTH KINGSBURY STREET, 88.49 FEET TO THE CENTER LINE OF SAID VACATED NORTH BRANCH STREET; THENCE NORTHWESTERLY AT AN ANGLE OF 127 DEGREES, 53 MINUTES, 38 SECONDS TO THE RIGHT WITH THE LAST DESCRIBED LINE, AND ALONG SAID CENTER LINE, 335.74 FEET, TO THE NORTHEASTERLY DOCK LINE OF THE NORTH BRANCH OF THE CHICAGO RIVER; THENCE SOUTHEASTERLY, AT AN ANGLE OF 59 DEGREES, 55 MINUTES, 55 SECONDS TO THE RIGHT WITH THE LAST DESCRIBED LINE AND ALONG SAID NORTHEASTERLY DOCK LINE, 35.99 FEET; THENCE CONTINUING ALONG SAID NORTHEASTERLY DOCK LINE, AT AN ANGLE OF 173 DEGREES, 36 MINUTES, 50 SECONDS TO THE RIGHT WITH THE LAST DESCRIBED LINE, 252.69 FEET; THENCE CONTINUING ALONG SAID NORTHEASTERLY DOCK LINE, AT AN ANGLE OF 176 DEGREES, 02 MINUTES, 23 SECONDS TO RIGHT WITH THE LAST DESCRIBED LINE, 2.15 FEET; SOUTHEASTERLY AT AN ANGLE OF 122 DEGREES, 31 MINUTES, 41 SECONDS TO THE RIGHT WITH THE LAST DESCRIBED LINE, 9.55 FEET TO THE CENTERLINE OF A 1.00 FOOT BRICK WALL; THENCE NORTHEASTERLY AT AN ANGLE OF 149 DEGREES, 54 MINUTES, 45 SECONDS TO THE RIGHT WITH THE LAST DESCRIBED LINE, AND ALONG SAID CENTERLINE, 267.99 FEET TO THE SOUTHWESTERLY LINE OF NORTH KINGSBURY AND POINT OF BEGINNING.

PARCEL 7: (Northern Catalog Building)

THAT PART OF LOTS 1, 2, 3, AND 4 IN ELSTON'S ADDITION TO CHICAGO, LYING EAST OF DOCK LINE OF THE NORTH BRANCH OF THE CHICAGO RIVER, A SUBDIVISION IN THE WEST HALF OF THE SOUTHWEST QUARTER OF SECTION 4, TOWNSHIP 39 NORTH, RANGE 14 EAST OF THE THIRD PRINCIPAL MERIDIAN, IN COOK COUNTY, ILLINOIS, TOGETHER WITH THE SOUTHWESTERLY HALF OF THE VACATED NORTH BRANCH STREET LYING BETWEEN THE SOUTHWESTERLY LINE OF NORTH KINGSBURY STREET AND THE NORTH BRANCH OF THE CHICAGO RIVER, LYING ABOVE AN ELEVATION OF 52.00 FEET AND LYING BELOW AN ELEVATION OF 77.00 FEET, CITY OF CHICAGO DATUM, AND BOUNDED AND DESCRIBED AS FOLLOWS:

BEGINNING ON THE SOUTHWESTERLY LINE OF NORTH KINGSBURY STREET AT A POINT 415.68 FEET NORTHWESTERLY OF THE INTERSECTION OF SAID SOUTHWESTERLY LINE OF NORTH KINGSBURY STREET AND THE WEST LINE OF NORTH LARRABEE STREET, BEING ALSO THE EXTENSION NORTHEASTERLY OF THE CENTERLINE OF A 1.00 FOOT BRICK WALL; THENCE NORTHWESTERLY, ALONG SAID SOUTHWESTERLY LINE OF NORTH KINGSBURY STREET, 88.49 FEET TO THE CENTER LINE OF SAID VACATED NORTH BRANCH STREET; THENCE NORTHWESTERLY AT AN ANGLE OF 127 DEGREES, 53 MINUTES, 38 SECONDS TO THE RIGHT WITH THE LAST DESCRIBED LINE, AND ALONG SAID CENTER LINE, 335.74 FEET, TO THE NORTHEASTERLY DOCK LINE OF THE NORTH BRANCH OF THE CHICAGO RIVER; THENCE SOUTHEASTERLY, AT AN ANGLE OF 59

UNOFFICIAL COPY

DEGREES, 55 MINUTES, 55 SECONDS TO THE RIGHT WITH THE LAST DESCRIBED LINE AND ALONG SAID NORTHEASTERLY DOCK LINE, 35.99 FEET; THENCE CONTINUING ALONG SAID NORTHEASTERLY DOCK LINE, AT AN ANGLE OF 173 DEGREES, 36 MINUTES, 50 SECONDS TO THE RIGHT WITH THE LAST DESCRIBED LINE, 252.69 FEET; THENCE CONTINUING ALONG SAID NORTHEASTERLY DOCK LINE, AT AN ANGLE OF 176 DEGREES, 02 MINUTES, 23 SECONDS TO RIGHT WITH THE LAST DESCRIBED LINE, 2.15 FEET; SOUTHEASTERLY AT AN ANGLE OF 122 DEGREES, 31 MINUTES, 41 SECONDS TO THE RIGHT WITH THE LAST DESCRIBED LINE, 9.55 FEET TO THE CENTERLINE OF A 1.00 FOOT BRICK WALL; THENCE NORTHEASTERLY AT AN ANGLE OF 149 DEGREES, 54 MINUTES, 45 SECONDS TO THE RIGHT WITH THE LAST DESCRIBED LINE, AND ALONG SAID CENTERLINE, 267.99 FEET TO THE SOUTHWESTERLY LINE OF NORTH KINGSBURY AND POINT OF BEGINNING.

PARCEL 8: (Northern Catalog Building)

THAT PART OF LOTS 1, 2, 3, AND 4 IN ELSTON'S ADDITION TO CHICAGO, LYING EAST OF DOCK LINE OF THE NORTH BRANCH OF THE CHICAGO RIVER, A SUBDIVISION IN THE WEST HALF OF THE SOUTHWEST QUARTER OF SECTION 4, TOWNSHIP 39 NORTH, RANGE 14 EAST OF THE THIRD PRINCIPAL MERIDIAN, IN COOK COUNTY, ILLINOIS, TOGETHER WITH THE SOUTHWESTERLY HALF OF THE VACATED NORTH BRANCH STREET LYING BETWEEN THE SOUTHWESTERLY LINE OF NORTH KINGSBURY STREET AND THE NORTH BRANCH OF THE CHICAGO RIVER, LYING ABOVE AN ELEVATION OF 77.00 FEET AND LYING BELOW AN ELEVATION OF 89.50 FEET, CITY OF CHICAGO DATUM, AND BOUNDED AND DESCRIBED AS FOLLOWS:

BEGINNING ON THE SOUTHWESTERLY LINE OF NORTH KINGSBURY STREET AT A POINT 415.68 FEET NORTHWESTERLY OF THE INTERSECTION OF SAID SOUTHWESTERLY LINE OF NORTH KINGSBURY STREET AND THE WEST LINE OF NORTH LARRABEE STREET, BEING ALSO THE EXTENSION NORTHEASTERLY OF THE CENTERLINE OF A 1.00 FOOT BRICK WALL; THENCE NORTHWESTERLY, ALONG SAID SOUTHWESTERLY LINE OF NORTH KINGSBURY STREET, 88.49 FEET TO THE CENTER LINE OF SAID VACATED NORTH BRANCH STREET; THENCE NORTHWESTERLY AT AN ANGLE OF 127 DEGREES, 53 MINUTES, 38 SECONDS TO THE RIGHT WITH THE LAST DESCRIBED LINE, AND ALONG SAID CENTER LINE, 335.74 FEET, TO THE NORTHEASTERLY DOCK LINE OF THE NORTH BRANCH OF THE CHICAGO RIVER; THENCE SOUTHEASTERLY, AT AN ANGLE OF 59 DEGREES, 55 MINUTES, 55 SECONDS TO THE RIGHT WITH THE LAST DESCRIBED LINE AND ALONG SAID NORTHEASTERLY DOCK LINE, 35.99 FEET; THENCE CONTINUING ALONG SAID NORTHEASTERLY DOCK LINE, AT AN ANGLE OF 173 DEGREES, 36 MINUTES, 50 SECONDS TO THE RIGHT WITH THE LAST DESCRIBED LINE, 252.69 FEET; THENCE CONTINUING ALONG SAID NORTHEASTERLY DOCK LINE, AT AN ANGLE OF 176 DEGREES, 02 MINUTES, 23 SECONDS TO RIGHT WITH THE LAST DESCRIBED LINE, 2.15 FEET; SOUTHEASTERLY AT AN ANGLE OF 122 DEGREES, 31 MINUTES, 41 SECONDS TO THE RIGHT WITH THE LAST DESCRIBED LINE, 9.55 FEET TO THE CENTERLINE OF A 1.00 FOOT BRICK WALL; THENCE NORTHEASTERLY AT AN ANGLE OF 149 DEGREES, 54 MINUTES, 45 SECONDS TO THE RIGHT WITH THE LAST DESCRIBED LINE, AND ALONG SAID CENTERLINE, 267.99 FEET TO THE SOUTHWESTERLY LINE OF NORTH KINGSBURY AND POINT OF BEGINNING.

UNOFFICIAL COPY

PARCEL 9: (Northern Catalog Building)

THAT PART OF LOT 5, LYING EAST OF THE DOCK LINE OF THE NORTH BRANCH OF THE CHICAGO RIVER IN ASSESSORS PLAT OF LOTS 5 AND 6 IN BLOCK 95 OF ELSTON'S ADDITION TO CHICAGO, SECTION 4, TOWNSHIP 39 NORTH, RANGE 14 EAST OF THE THIRD PRINCIPAL MERIDIAN, IN COOK COUNTY, ILLINOIS, AND LYING BELOW AN ELEVATION OF 52.00 FEET, CITY OF CHICAGO DATUM, AND BOUNDED AND DESCRIBED AS FOLLOWS:

BEGINNING ON THE SOUTHWESTERLY LINE OF NORTH KINGSBURY STREET AT A POINT 415.68 FEET NORTHWESTERLY OF THE INTERSECTION OF SAID SOUTHWESTERLY LINE OF NORTH KINGSBURY STREET AND THE WEST LINE OF NORTH LARRABEE STREET, BEING ALSO THE EXTENSION NORTHEASTERLY OF THE CENTERLINE OF A 1.00 FOOT BRICK WALL; THENCE SOUTHWESTERLY, AT AN ANGLE OF 89 DEGREES, 55 MINUTES, 12 SECONDS TO THE RIGHT WITH THE LAST DESCRIBED LINE ALONG SAID CENTER LINE OF SAID 1.00 FOOT BRICK WALL, A DISTANCE OF 267.99 FEET TO THE POINT OF BEGINNING; THENCE NORTHWESTERLY AT AN ANGLE OF 149 DEGREES, 54 MINUTES, 45 SECONDS TO THE LEFT WITH THE LAST DESCRIBED LINE, 9.55 FEET TO THE NORTHEASTERLY DOCK LINE OF THE NORTH BRANCH OF THE CHICAGO RIVER; THENCE SOUTHEASTERLY ALONG SAID DOCK LINE, AT AN ANGLE OF 57 DEGREES, 28 MINUTES, 19 SECONDS TO THE RIGHT WITH THE LAST DESCRIBED LINE AND ALONG SAID NORTHEASTERLY DOCK LINE, 4.79 FEET TO THE EXTENSION SOUTHWESTERLY OF THE CENTER LINE OF SAID 1.00 FOOT BRICK WALL; THENCE NORTHEASTERLY AT AN ANGLE OF 92 DEGREES, 26 MINUTES, 26 SECONDS TO THE RIGHT WITH THE LAST DESCRIBED LINE, AND ALONG SAID CENTERLINE, 8.06 FEET TO THE POINT OF BEGINNING.

PARCEL 10: (Northern Catalog Building)

THAT PART OF LOT 5, LYING EAST OF THE DOCK LINE OF THE NORTH BRANCH OF THE CHICAGO RIVER IN ASSESSORS PLAT OF LOTS 5 AND 6 IN BLOCK 95 OF ELSTON'S ADDITION TO CHICAGO, SECTION 4, TOWNSHIP 39 NORTH, RANGE 14 EAST OF THE THIRD PRINCIPAL MERIDIAN, IN COOK COUNTY, ILLINOIS, AND LYING ABOVE AN ELEVATION OF 52.00 FEET, AND BELOW AN ELEVATION OF 77.00 FEET, CITY OF CHICAGO DATUM, AND BOUNDED AND DESCRIBED AS FOLLOWS:

BEGINNING ON THE SOUTHWESTERLY LINE OF NORTH KINGSBURY STREET AT A POINT 415.68 FEET NORTHWESTERLY OF THE INTERSECTION OF SAID SOUTHWESTERLY LINE OF NORTH KINGSBURY STREET AND THE WEST LINE OF NORTH LARRABEE STREET, BEING ALSO THE EXTENSION NORTHEASTERLY OF THE CENTERLINE OF A 1.00 FOOT BRICK WALL; THENCE SOUTHWESTERLY, AT AN ANGLE OF 89 DEGREES, 55 MINUTES, 12 SECONDS TO THE RIGHT WITH THE LAST DESCRIBED LINE ALONG SAID CENTER LINE OF SAID 1.00 FOOT BRICK WALL, A DISTANCE OF 267.99 FEET TO THE POINT OF BEGINNING; THENCE NORTHWESTERLY AT AN ANGLE OF 149 DEGREES, 54 MINUTES, 45 SECONDS TO THE LEFT WITH THE LAST DESCRIBED LINE, 9.55 FEET TO THE NORTHEASTERLY DOCK LINE OF THE NORTH BRANCH OF THE CHICAGO RIVER; THENCE SOUTHEASTERLY ALONG SAID DOCK LINE, AT AN ANGLE OF 57 DEGREES, 28 MINUTES, 19 SECONDS TO THE RIGHT WITH THE LAST DESCRIBED LINE AND ALONG SAID NORTHEASTERLY DOCK LINE, 4.79 FEET TO THE EXTENSION SOUTHWESTERLY OF THE CENTER LINE OF SAID 1.00

UNOFFICIAL COPY

FOOT BRICK WALL; THENCE NORTHEASTERLY AT AN ANGLE OF 92 DEGREES, 26 MINUTES, 26 SECONDS TO THE RIGHT WITH THE LAST DESCRIBED LINE, AND ALONG SAID CENTERLINE, 8.06 FEET TO THE POINT OF BEGINNING.

PARCEL 11: (Northern Catalog Building)

THAT PART OF LOT 5, LYING EAST OF THE DOCK LINE OF THE NORTH BRANCH OF THE CHICAGO RIVER IN ASSESSORS PLAT OF LOTS 5 AND 6 IN BLOCK 95 OF ELSTON'S ADDITION TO CHICAGO, SECTION 4, TOWNSHIP 39 NORTH, RANGE 14 EAST OF THE THIRD PRINCIPAL MERIDIAN, IN COOK COUNTY, ILLINOIS, AND LYING ABOVE AN ELEVATION OF 77.00 FEET, AND BELOW AN ELEVATION OF 89.50 FEET, CITY OF CHICAGO DATUM, AND BOUNDED AND DESCRIBED AS FOLLOWS:

BEGINNING ON THE SOUTHWESTERLY LINE OF NORTH KINGSBURY STREET AT A POINT 415.68 FEET NORTHWESTERLY OF THE INTERSECTION OF SAID SOUTHWESTERLY LINE OF NORTH KINGSBURY STREET AND THE WEST LINE OF NORTH LARRABEE STREET, BEING ALSO THE EXTENSION NORTHEASTERLY OF THE CENTERLINE OF A 1.00 FOOT BRICK WALL; THENCE SOUTHWESTERLY, AT AN ANGLE OF 89 DEGREES, 55 MINUTES, 12 SECONDS TO THE RIGHT WITH THE LAST DESCRIBED LINE ALONG SAID CENTER LINE OF SAID 1.00 FOOT BRICK WALL, A DISTANCE OF 267.99 FEET TO THE POINT OF BEGINNING; THENCE NORTHWESTERLY AT AN ANGLE OF 149 DEGREES, 54 MINUTES, 45 SECONDS TO THE LEFT WITH THE LAST DESCRIBED LINE, 9.55 FEET TO THE NORTHEASTERLY DOCK LINE OF THE NORTH BRANCH OF THE CHICAGO RIVER; THENCE SOUTHEASTERLY ALONG SAID DOCK LINE, AT AN ANGLE OF 57 DEGREES, 28 MINUTES, 19 SECONDS TO THE RIGHT WITH THE LAST DESCRIBED LINE AND ALONG SAID NORTHEASTERLY DOCK LINE, 4.79 FEET TO THE EXTENSION SOUTHWESTERLY OF THE CENTER LINE OF SAID 1.00 FOOT BRICK WALL; THENCE NORTHEASTERLY AT AN ANGLE OF 92 DEGREES, 26 MINUTES, 26 SECONDS TO THE RIGHT WITH THE LAST DESCRIBED LINE, AND ALONG SAID CENTERLINE, 8.06 FEET TO THE POINT OF BEGINNING

PARCEL 12: (Southern Catalog Building)

THAT PART OF LOTS 2, 3 AND 4 LYING EAST OF THE DOCK LINE OF THE NORTH BRANCH OF THE CHICAGO RIVER IN BLOCK 95 OF ELSTON'S ADDITION TO CHICAGO, IN SECTION 4, TOWNSHIP 39 NORTH, RANGE 14 EAST OF THE THIRD PRINCIPAL MERIDIAN, IN COOK COUNTY, ILLINOIS, BOUNDED AND DESCRIBED AS FOLLOWS:

BEGINNING AT THE SOUTHEAST CORNER OF LOT 4; THENCE NORTHWESTERLY ALONG THE NORTHEASTERLY LINES OF SAID LOTS 4, 3 AND 2, A DISTANCE OF 155.14 FEET TO A POINT ON THE NORTHEASTERLY LINE OF SAID LOT 2; THENCE SOUTHWESTERLY ALONG A LINE FORMING AN ANGLE OF 89 DEGREES 55 MINUTES 12 SECONDS FROM SOUTHEAST TO SOUTHWEST WITH THE LAST DESCRIBED SOUTHWESTERLY LINE, SAID LINE ALSO BEING THE CENTERLINE OF A 12 INCH THICK BRICK WALL AND THE EXTENSION THEREOF, A DISTANCE OF 267.99 FEET TO THE SOUTH LINE OF LOT 4; THENCE EAST ALONG THE SOUTH LINE OF LOT 4, A DISTANCE OF 309.47 FEET TO THE POINT OF BEGINNING.

PARCEL 13: (Southern Catalog Building)

UNOFFICIAL COPY

THAT PART OF LOTS 5 AND 6, LYING EAST OF THE DOCK LINE OF THE NORTH BRANCH OF THE CHICAGO RIVER IN BLOCK 95 OF ELSTON'S ADDITION TO CHICAGO, IN SECTION 4, TOWNSHIP 39 NORTH, RANGE 14 EAST OF THE THIRD PRINCIPAL MERIDIAN, IN COOK COUNTY, ILLINOIS, BOUNDED AND DESCRIBED AS FOLLOWS:

BEGINNING AT THE SOUTHEAST CORNER OF SAID LOT 6; THENCE NORTH ALONG THE EAST LINE OF SAID LOTS 6 AND 5, BEING ALSO THE WEST LINE OF LARRABEE STREET, A DISTANCE OF 330.60 FEET TO THE INTERSECTION WITH THE SOUTHWESTERLY LINE OF N. KINGSBURY STREET; THENCE NORTHWESTERLY ALONG SAID SOUTHWESTERLY LINE, BEING ALSO THE NORTHEASTERLY LINE OF SAID LOT 5, A DISTANCE OF 260.55 FEET TO A POINT ON THE NORTHEAST CORNER OF LOT 5; THENCE WESTERLY ALONG THE NORTH LINE OF LOT 5, A DISTANCE OF 309.47 FEET; THENCE SOUTHWESTERLY ON AN ANGLE TO THE LEFT OF 30 DEGREES 05 MINUTES 15 SECONDS, A DISTANCE OF 8.06 FEET TO SAID DOCK LINE; THENCE SOUTHEASTERLY ALONG SAID DOCK LINE, A DISTANCE OF 174.59 FEET TO A BEND; THENCE SOUTHEASTERLY ALONG SAID DOCK LINE, A DISTANCE 207.60 FEET TO A BEND; THENCE SOUTHEASTERLY ALONG SAID DOCK LINE, A DISTANCE OF 231.32 FEET TO THE SOUTH LINE OF SAID LOT 6, BEING ALSO THE NORTH LINE OF W. CHICAGO AVENUE; THENCE EAST ALONG SAID LINE, A DISTANCE OF 203.28 FEET TO THE POINT OF BEGINNING, EXCEPTING THEREFROM THE EAST 32 FEET OF LOT 5 AND THE EAST 50 FEET OF LOT 6.

PARCEL 14: (Southern Catalog Building)

THAT PART OF LOT 5 IN BLOCK 95 IN ELSTON'S ADDITION TO CHICAGO, SITUATED IN THE SOUTHWEST QUARTER OF THE SOUTHWEST QUARTER OF SECTION 4, TOWNSHIP 39 NORTH, RANGE 14 EAST OF THE THIRD PRINCIPAL MERIDIAN, BOUNDED AND DESCRIBED AS FOLLOWS:

BEGINNING ON THE SOUTH LINE OF LOT 5 AT A POINT 32.0 FEET WEST OF THE SOUTHEAST CORNER THEREOF AND RUNNING; THENCE NORTH PARALLEL WITH AND 32.0 FEET WEST OF THE EAST LINE OF SAID LOT, A DISTANCE OF 158.12 FEET TO THE SOUTHWESTERLY LINE OF HAWTHORNE AVENUE; THENCE SOUTHEASTERLY ALONG THE SOUTHWEST LINE OF HAWTHORNE AVENUE, A DISTANCE OF 64.0 FEET TO THE EAST LINE OF SAID LOT 5; THENCE SOUTH ALONG SAID EAST LINE OF SAID LOT 5, A DISTANCE OF 102.70 FEET TO THE SOUTHEAST CORNER THEREOF; AND THENCE WEST ALONG THE SOUTH LINE OF SAID LOT 5, A DISTANCE OF 32.0 FEET TO THE PLACE OF BEGINNING IN COOK COUNTY, ILLINOIS.

PARCEL 15: (Southern Catalog Building)

THAT EAST 50 FEET OF LOT 6 IN BLOCK 95 IN ELSTON'S ADDITION TO CHICAGO, BEING A PORTION OF THE WEST HALF OF THE SOUTHWEST QUARTER OF SECTION 4, TOWNSHIP 39 NORTH, RANGE 14 EAST OF THE THIRD PRINCIPAL MERIDIAN, IN COOK COUNTY, ILLINOIS.

BUT EXCEPTING FROM THE AFORESAID PARCELS 3, 6 AND 9, THE PROPERTY BOUNDED AND DESCRIBED AS FOLLOWS:

THAT PART OF LOTS 1, 2, 3, 4 AND 5 IN BLOCK 95 LYING EAST OF THE DOCK LINE OF THE NORTH BRANCH OF THE CHICAGO RIVER TOGETHER WITH LOTS 24, 25, 26 AND A PART OF LOT 23, IN BLOCK 96, LYING EAST OF THE DOCK LINE OF THE

UNOFFICIAL COPY

NORTH BRANCH OF THE CHICAGO RIVER TOGETHER WITH VACATED BRANCH STREET LYING EAST OF THE DOCK LINE OF THE NORTH BRANCH OF THE CHICAGO RIVER IN ELSTON'S ADDITION TO CHICAGO, IN SECTION 4, TOWNSHIP 39 NORTH, RANGE 14 EAST OF THE THIRD PRINCIPAL MERIDIAN, LYING ABOVE AN ELEVATION OF 4.00 FEET (BEING THE FINISHED SURFACE OF THE RIVER WALK) AND BELOW AN ELEVATION OF 17.25 FEET, CITY OF CHICAGO DATUM, BOUNDED AND DESCRIBED AS FOLLOWS:

COMMENCING ON THE SOUTHWESTERLY LINE OF NORTH KINGSBURY STREET AT A POINT 816.84 FEET NORTHWESTERLY OF THE INTERSECTION OF SAID SOUTHWESTERLY LINE OF NORTH KINGSBURY STREET AND THE WEST LINE OF NORTH LARRABEE STREET, THAT POINT BEING ALSO THE EXTENSION NORTHEASTERLY OF THE NORTHWESTERLY FACE OF FIVE CONCRETE COLUMNS; THENCE SOUTHWESTERLY WITH AN ANGLE OF 89 DEGREES, 49 MINUTES, 14 SECONDS TO THE RIGHT WITH THE LAST DESCRIBED LINE, AND ALONG SAID NORTHWESTERLY FACE, 104.87 FEET TO THE NORTHERLY EXTENSION OF THE WEST FACE OF A BRICK WALL; THENCE SOUTHEASTERLY, ALONG THE WESTERLY FACE OF SAID BRICK WALL, AT AN ANGLE OF 90 DEGREES, 18 MINUTES, 00 SECONDS TO THE RIGHT WITH THE LAST DESCRIBED LINE, A DISTANCE OF 1.53 FEET TO THE NORTHWESTERLY FACE OF A 1.00 FOOT BRICK WALL, THENCE SOUTHWESTERLY, ALONG SAID NORTHWESTERLY FACE, PERPENDICULAR TO THE LAST DESCRIBED LINE 124.71 FEET TO THE WEST FACE OF A WALL, AND THE POINT OF BEGINNING; THENCE SOUTHEASTERLY ALONG SAID WEST FACE BEING ON A LINE FORMING AN ANGLE OF 89 DEGREES, 52 MINUTES, 22 SECONDS TO THE RIGHT WITH THE LAST DESCRIBED LINE, 123.29 FEET TO A POINT TO BE REFERRED TO AS POINT "A"; THENCE FOLLOWING THE FACE OF THE WALL, NORTHEASTERLY, PERPENDICULAR TO THE LAST DESCRIBED LINE, 1.38 FEET TO A BEND POINT IN SAID WALL; THENCE SOUTHEASTERLY, PERPENDICULAR TO THE LAST DESCRIBED LINE, 50.58 FEET; THENCE SOUTHWESTERLY, PERPENDICULAR TO THE LAST DESCRIBED LINE, 13.37 FEET; THENCE SOUTHEASTERLY, PERPENDICULAR TO THE LAST DESCRIBED LINE, 225.89 FEET TO THE CENTER LINE OF A 1.00 FOOT BRICK WALL (SAID POINT BEING 241.58 FEET WEST OF THE WEST LINE OF NORTH KINGSBURY STREET); THENCE SOUTHWESTERLY, ALONG SAID CENTERLINE AND ITS EXTENSION, BEING A LINE FORMING AN ANGLE TO THE LEFT WITH THE LAST DESCRIBED LINE OF 90 DEGREES, 04 MINUTES, 48 SECONDS, 34.00 FEET TO THE DOCK LINE OF THE NORTH BRANCH OF THE CHICAGO RIVER TO A POINT TO BE REFERRED TO AS POINT "B"; THENCE NORTHWESTERLY, ALONG SAID DOCK LINE, BEING A LINE FORMING AN ANGLE OF 92 DEGREES, 05 MINUTES, 27 SECONDS TO THE LEFT WITH THE LAST DESCRIBED LINE, 8.08 FEET TO A BEND POINT, SAID BEND POINT TO BE REFERRED TO AS POINT "C"; THENCE NORTHWESTERLY, ALONG A LINE FORMING AN ANGLE OF 176 DEGREES, 11 MINUTES, 31 SECONDS TO THE LEFT WITH THE LAST DESCRIBED LINE, 252.49 FEET TO A BEND POINT; THENCE NORTHWESTERLY, ALONG A LINE FORMING AN ANGLE OF 173 DEGREES, 39 MINUTES, 01 SECONDS TO THE LEFT WITH THE LAST DESCRIBED LINE, 140.75 FEET TO THE NORTH FACE AND ITS EXTENSION OF A BRICK WALL; THENCE NORTHEASTERLY 19.53 FEET TO THE POINT OF BEGINNING,

UNOFFICIAL COPY

ALSO

THAT PART OF SAID LOTS LYING ABOVE AN ELEVATION OF 17.25 FEET AND BELOW AN ELEVATION OF 35.00 FEET, CITY OF CHICAGO DATUM, DESCRIBED AS FOLLOWS:

COMMENCING AT THE AFORESAID POINT OF BEGINNING; THENCE SOUTHEASTERLY, ALONG A LINE 123.29 FEET TO THE AFORESAID POINT "A" AND POINT OF BEGINNING; THENCE NORTHEASTERLY, PERPENDICULAR TO THE LAST DESCRIBED LINE, 1.38 FEET TO A BEND POINT IN SAID WALL; THENCE SOUTHEASTERLY, PERPENDICULAR TO THE LAST DESCRIBED LINE, 50.58 FEET; THENCE SOUTHWESTERLY, PERPENDICULAR TO THE LAST DESCRIBED LINE, 17.20 FEET; THENCE SOUTHEASTERLY, PERPENDICULAR TO THE LAST DESCRIBED LINE, 39.05 FEET; THENCE SOUTHWESTERLY, PERPENDICULAR TO THE LAST DESCRIBED LINE, 5.33 FEET; THENCE SOUTHEASTERLY, PERPENDICULAR TO THE LAST DESCRIBED LINE, 15.50 FEET; THENCE SOUTHWESTERLY, 21.91 FEET TO THE AFORESAID NORTHEASTERLY DOCK LINE; THENCE NORTHWESTERLY, ALONG SAID NORTHEASTERLY DOCK LINE, BEING A LINE FORMING AN ANGLE OF 88 DEGREES, 21 MINUTES, 46 SECONDS TO THE LEFT WITH THE LAST DESCRIBED LINE, 139.14 FEET TO A BEND POINT; THENCE NORTHWESTERLY, ALONG A LINE FORMING AN ANGLE OF 173 DEGREES, 39 MINUTES, 01 SECONDS TO THE LEFT WITH THE LAST DESCRIBED LINE, 60.50 FEET; THENCE NORTHEASTERLY, ALONG A LINE FORMING AN ANGLE OF 97 DEGREES, 59 MINUTES, 14 SECONDS TO THE LEFT WITH THE LAST DESCRIBED LINE, 15.26 FEET; THENCE SOUTHEASTERLY, PERPENDICULAR TO THE LAST DESCRIBED LINE, 43.87 FEET; THENCE NORTHEASTERLY, PERPENDICULAR TO THE LAST DESCRIBED LINE, 15.42 FEET TO THE AFORESAID POINT "A" AND POINT OF BEGINNING,

ALSO

THAT PART OF SAID LOTS LYING ABOVE AN ELEVATION OF 17.25 FEET AND BELOW AN ELEVATION OF 35.00 FEET, CITY OF CHICAGO DATUM, DESCRIBED AS FOLLOWS:

BEGINNING AT THE AFORESAID POINT "B"; THENCE NORTHWESTERLY, 8.08 FEET TO THE AFORESAID POINT "C", THENCE NORTHWESTERLY, ALONG A LINE FORMING AN ANGLE OF 176 DEGREES, 11 MINUTES, 31 SECONDS TO THE LEFT WITH THE LAST DESCRIBED LINE, AND ALONG THE AFORESAID NORTHEASTERLY DOCK LINE, 50.45 FEET; THENCE NORTHEASTERLY, ALONG A LINE FORMING AN ANGLE OF 91 DEGREES, 38 MINUTES, 14 SECONDS TO THE LEFT WITH THE LAST DESCRIBED LINE, 29.04 FEET; THENCE SOUTHEASTERLY, PERPENDICULAR TO THE LAST DESCRIBED LINE, 58.46 FEET TO THE CENTERLINE AND ITS EXTENSION OF THE AFORESAID BRICK WALL; THENCE SOUTHWESTERLY, ALONG A LINE FORMING AN ANGLE OF 90 DEGREES, 04 MINUTES, 48 SECONDS TO THE LEFT WITH THE LAST DESCRIBED LINE, 30.17 FEET TO THE POINT OF BEGINNING, ALL IN COOK COUNTY, ILLINOIS.

BUT EXCEPTING FROM THE AFORESAID PARCELS 12 AND 13, THE PROPERTY BOUNDED AND DESCRIBED AS FOLLOWS:

UNOFFICIAL COPY

THAT PART OF LOTS 4, 5 AND 6 IN BLOCK 95 IN ELSTON'S ADDITION TO CHICAGO, IN SECTION 4, TOWNSHIP 39 NORTH, RANGE 14 EAST OF THE THIRD PRINCIPAL MERIDIAN, LYING EAST OF THE DOCK LINE OF THE NORTH BRANCH OF THE CHICAGO RIVER, LYING ABOVE AN ELEVATION OF 4.00 FEET (BEING THE FINISHED SURFACE OF THE RIVER WALK) AND BELOW AN ELEVATION OF 17.25 FEET, CITY OF CHICAGO DATUM, BOUNDED AND DESCRIBED AS FOLLOWS:

BEGINNING AT THE INTERSECTION OF THE WEST FACE OF A WALL AND THE NORTH RIGHT OF WAY LINE OF CHICAGO AVENUE, BEING A POINT 172.37 FEET WEST OF THE WEST LINE OF NORTH LARRABEE STREET; THENCE NORTHERLY, ALONG SAID WEST FACE AND ITS EXTENSION, BEING A LINE FORMING AN ANGLE OF 90 DEGREES, 38 MINUTES, 47 SECONDS TO THE LEFT WITH SAID NORTH RIGHT OF WAY LINE, 55.46 FEET TO A BEND POINT; THENCE NORTHWESTERLY, ALONG A LINE FORMING AN ANGLE OF 135 DEGREES, 00 MINUTES, 00 SECONDS TO THE RIGHT WITH THE LAST DESCRIBED LINE, 24.75 FEET TO A BEND POINT; THENCE NORTHERLY, ALONG A LINE FORMING AN ANGLE OF 135 DEGREES, 00 MINUTES, 00 SECONDS TO THE LEFT WITH THE LAST DESCRIBED LINE, 87.15 FEET TO A BEND POINT; THENCE NORTHWESTERLY, ALONG A LINE FORMING AN ANGLE OF 135 DEGREES, 00 MINUTES, 00 SECONDS TO THE RIGHT WITH THE LAST DESCRIBED LINE, 24.75 FEET TO A BEND POINT; THENCE NORTHERLY, ALONG A LINE FORMING AN ANGLE OF 135 DEGREES, 00 MINUTES, 00 SECONDS TO THE LEFT WITH THE LAST DESCRIBED LINE, 57.11 FEET TO A BEND POINT; THENCE NORTHWESTERLY, ALONG A LINE FORMING AN ANGLE OF 149 DEGREES, 29 MINUTES, 58 SECONDS TO THE RIGHT WITH THE LAST DESCRIBED LINE, 58.09 FEET TO A BEND POINT; THENCE SOUTHWESTERLY, PERPENDICULAR TO THE LAST DESCRIBED LINE, 8.58 FEET TO A BEND POINT; THENCE NORTHWESTERLY, PERPENDICULAR TO THE LAST DESCRIBED LINE, 122.50 FEET TO A BEND POINT, SAID POINT TO BE REFERRED TO AS POINT "A"; THENCE SOUTHWESTERLY, PERPENDICULAR TO THE LAST DESCRIBED LINE, 9.08 FEET TO A BEND POINT, SAID POINT TO BE REFERRED TO AS POINT "B"; THENCE NORTHWESTERLY, PERPENDICULAR TO THE LAST DESCRIBED LINE, 211.72 FEET TO THE CENTER LINE OF A 1.00 FOOT BRICK WALL (SAID POINT BEING 245.00 FEET WEST OF THE WEST LINE OF NORTH KINGSBURY STREET AS MEASURED ALONG SAID CENTERLINE BEING A LINE FORMING AN ANGLE OF 89 DEGREES, 55 MINUTES, 12 SECONDS FROM SOUTHEAST TO SOUTHWEST WITH THE SOUTHWESTERLY LINE OF NORTH KINGSBURY STREET AT A POINT ON SAID SOUTHWESTERLY LINE 415.69 FEET, AS MEASURED ALONG SAID SOUTHWESTERLY LINE, NORTHWESTERLY FROM ITS INTERSECTION WITH THE WEST LINE OF NORTH LARRABEE STREET); THENCE SOUTHWESTERLY, ALONG SAID CENTERLINE AND ITS EXTENSION, BEING A LINE FORMING AN ANGLE OF 90 DEGREES, 08 MINUTES, 23 SECONDS TO THE RIGHT WITH THE LAST DESCRIBED LINE, 30.58 FEET TO THE NORTHEASTERLY DOCK LINE OF THE NORTH BRANCH OF THE CHICAGO RIVER; THENCE SOUTHEASTERLY, ALONG SAID DOCK LINE, AT AN ANGLE OF 87 DEGREES, 54 MINUTES, 34 SECONDS TO THE RIGHT WITH THE LAST DESCRIBED LINE, 181.53 FEET; THENCE CONTINUING SOUTHEASTERLY, ALONG SAID NORTHEASTERLY DOCK LINE AT AN ANGLE OF 178 DEGREES, 39 MINUTES, 02 SECONDS TO THE RIGHT WITH THE LAST DESCRIBED LINE, 200.22 FEET; THENCE CONTINUING, SOUTHEASTERLY, ALONG SAID NORTHEASTERLY DOCK LINE AT AN ANGLE OF 154 DEGREES, 49 MINUTES, 20 SECONDS TO THE LEFT WITH THE LAST DESCRIBED LINE, 231.02 FEET TO THE NORTH LINE OF CHICAGO AVENUE;

Exhibit A - Page 13

UNOFFICIAL COPY

THENCE EASTERLY, ALONG SAID NORTH LINE, 32.28 FEET TO THE POINT OF BEGINNING,

ALSO

THAT PART OF SAID LOTS 4, 5 AND 6, LYING ABOVE AN ELEVATION OF 17.25 FEET AND BELOW AN ELEVATION OF 35.00 FEET, CITY OF CHICAGO DATUM, BOUNDED AND DESCRIBED AS FOLLOWS:

COMMENCING AT THE INTERSECTION OF THE NORTHEASTERLY DOCK LINE OF THE CHICAGO RIVER AND THE NORTH LINE OF CHICAGO AVENUE (SAID POINT BEING 204.65 FEET WEST OF THE WEST LINE OF LARRABEE STREET); THENCE NORTHWESTERLY, ALONG SAID DOCK LINE, 17.54 FEET TO THE NORTH FACE AND ITS EXTENSION OF A WALL AND THE POINT OF BEGINNING; THENCE EASTERLY, ALONG SAID NORTH FACE, BEING ON A LINE FORMING AN ANGLE OF 81 DEGREES, 02 MINUTES, 38 SECONDS TO THE LEFT WITH THE LAST DESCRIBED LINE, 25.91 FEET TO THE WEST FACE OF A WALL; THENCE NORTHERLY, ALONG SAID WEST FACE, PERPENDICULAR TO THE LAST DESCRIBED LINE, 46.76 FEET TO A BEND POINT; THENCE NORTHWESTERLY, ALONG A LINE FORMING AN ANGLE OF 135 DEGREES, 00 MINUTES, 00 SECONDS TO THE RIGHT WITH THE LAST DESCRIBED LINE, 12.02 FEET TO A BEND POINT; THENCE NORTHERLY, ALONG A LINE FORMING AN ANGLE OF 135 DEGREES, 00 MINUTES, 00 SECONDS TO THE LEFT WITH THE LAST DESCRIBED LINE, 87.15 FEET TO A BEND POINT; THENCE NORTHWESTERLY, ALONG A LINE FORMING AN ANGLE OF 135 DEGREES, 00 MINUTES, 00 SECONDS TO THE RIGHT WITH THE LAST DESCRIBED LINE, 24.75 FEET TO A BEND POINT; THENCE NORTH, ALONG A LINE FORMING AN ANGLE OF 135 DEGREES, 00 MINUTES, 00 SECONDS TO THE LEFT WITH THE LAST DESCRIBED LINE, 57.11 FEET TO A BEND POINT; THENCE NORTHWESTERLY, ALONG A LINE FORMING AN ANGLE OF 149 DEGREES, 29 MINUTES, 58 SECONDS TO THE RIGHT WITH THE LAST DESCRIBED LINE, 58.09 FEET TO A BEND POINT; THENCE SOUTHWESTERLY, ALONG THE FACE OF A WALL AND ITS EXTENSION, PERPENDICULAR TO THE LAST DESCRIBED LINE, 33.23 FEET TO THE AFORESAID NORTHEASTERLY DOCK LINE; THENCE SOUTHEASTERLY, ALONG SAID DOCK LINE AT AN ANGLE OF 86 DEGREES, 42 MINUTES, 00 SECONDS TO THE RIGHT WITH THE LAST DESCRIBED LINE, 47.09 FEET TO A BEND POINT; THENCE SOUTHEASTERLY, ALONG A LINE FORMING AN ANGLE OF 154 DEGREES, 49 MINUTES, 20 SECONDS TO THE LEFT WITH THE LAST DESCRIBED LINE, 213.48 FEET TO THE POINT OF BEGINNING,

ALSO

THAT PART OF SAID LOTS 4, 5 AND 6, LYING ABOVE AN ELEVATION OF 17.25 FEET AND BELOW AN ELEVATION OF 35.00 FEET, CITY OF CHICAGO DATUM, BOUNDED AND DESCRIBED AS FOLLOWS:

COMMENCING AT THE AFORESAID POINT "A"; THENCE SOUTHWESTERLY 9.08 FEET TO THE AFORESAID POINT "B" AND THE POINT OF BEGINNING; THENCE NORTHWESTERLY, PERPENDICULAR TO THE LAST DESCRIBED LINE, 105.00 FEET; THENCE SOUTHWESTERLY, PERPENDICULAR TO THE LAST DESCRIBED LINE, 26.92 FEET TO THE AFORESAID NORTHEASTERLY DOCK LINE; THENCE SOUTHEASTERLY, ALONG A LINE FORMING AN ANGLE OF 88 DEGREES, 02

UNOFFICIAL COPY

MINUTES, 57 SECONDS TO THE RIGHT WITH THE LAST DESCRIBED LINE, 74.66 FEET; THENCE SOUTHEASTERLY, ALONG A LINE FORMING AN ANGLE OF 178 DEGREES, 39 MINUTES, 02 SECONDS TO THE RIGHT WITH THE LAST DESCRIBED LINE, 30.43 FEET; THENCE NORTHEASTERLY, ALONG A LINE FORMING AN ANGLE OF 93 DEGREES, 18 MINUTES, 00 SECONDS TO THE RIGHT WITH THE LAST DESCRIBED LINE, 22.63 FEET TO THE POINT OF BEGINNING,

ALSO

THAT PART OF SAID LOTS 4, 5 AND 6, LYING ABOVE AN ELEVATION OF 17.25 FEET AND BELOW AN ELEVATION OF 35.00 FEET, CITY OF CHICAGO DATUM, BOUNDED AND DESCRIBED AS FOLLOWS:

COMMENCING AT THE AFORESAID POINT "A"; THENCE SOUTHWESTERLY 9.08 FEET TO THE AFORESAID POINT "B"; THENCE NORTHWESTERLY, PERPENDICULAR TO THE LAST DESCRIBED LINE, 157.50 FEET TO THE POINT OF BEGINNING; THENCE CONTINUING NORTHWESTERLY, ALONG THE PROJECTION OF THE LAST DESCRIBED LINE 54.22 FEET TO THE CENTER LINE OF THE AFORESAID 1.0 BRICK WALL; THENCE SOUTHWESTERLY, ALONG SAID CENTERLINE AND ITS EXTENSION, BEING A LINE FORMING AN ANGLE OF 90 DEGREES, 08 MINUTES, 23 SECONDS TO THE RIGHT WITH THE LAST DESCRIBED LINE, 30.58 FEET TO THE AFORESAID NORTHEASTERLY DOCK LINE; THENCE SOUTHEASTERLY, ALONG A LINE FORMING AN ANGLE OF 87 DEGREES, 54 MINUTES, 34 SECONDS TO THE RIGHT WITH THE LAST DESCRIBED LINE, 54.33 FEET; THENCE NORTHEASTERLY, ALONG A LINE FORMING AN ANGLE OF 91 DEGREES, 57 MINUTES, 14 SECONDS TO THE RIGHT WITH THE LAST DESCRIBED LINE, 28.71 FEET TO THE POINT OF BEGINNING, IN COOK COUNTY, ILLINOIS.

CKA: 600 West Chicago Ave, Chicago, IL

- PINS:
- 17-04-501-002-0000
 - 17-04-300-017-0000 part of;
 - 17-04-300-019-0000 part of;
 - 17-04-300-023-0000 part of;
 - 17-04-300-024-0000
 - 17-04-300-025-0000
 - 17-04-300-027-0000 part of;
 - 17-04-300-028-0000
 - 17-04-300-029-0000
 - 17-04-300-031-0000 part of;
 - 17-04-300-032-0000
 - 17-04-300-033-0000
 - 17-04-300-046-0000

17-04-300-021