

UNOFFICIAL COPY

09058915

8/31/0877 18 001 Page 1 of 2
1999-11-10 11:47:29
Cook County Recorder 23.50



FOR THE PROTECTION OF THE OWNER, THIS RELEASE SHALL BE FILED WITH THE RECORDER OF DEEDS OR THE REGISTRAR OF TITLES IN WHOSE OFFICE THE MORTGAGE OR DEED OF TRUST WAS FILED.

SATISFACTION OF REAL ESTATE MORTGAGE

The undersigned FIRSTSTAR BANK USA, NA for and in consideration of the payment of the indebtedness secured by the MORTGAGE below does hereby REMISE, RELEASE, CONVEY, and QUIT CLAIM the MORTGAGE executed by Gerald L Ritter and Roberta Ritter, joint tenant to said FIRSTSTAR BANK USA, NA recorded in the Office of the Register of Deeds of Cook County, Illinois as Document Number: 99072193 covering real estate described below:

See Schedule A

PERMANENT INDEX NO: 14-33-401-023
PROPERTY ADDRESS: 1956 N Lincoln Ave, Chicago, IL 60614

DATED: October 25, 1999

FIRSTSTAR BANK USA, NA

By:

Desiree Lyong
Desiree Lyong
Loan Operations Supervisor


STATE OF WISCONSIN)
COUNTY OF WINNEBAGO) ss

On the above date, the foregoing instrument was acknowledged before me by the above named officer.

Rochelle Juedes
Rochelle Juedes
Notary Public, Winnebago County, WI
My Commission expires 10/14/01

This document was drafted by:
FIRSTSTAR CORPORATE LOAN SERVICES
ON BEHALF OF FIRSTSTAR BANK U.S.A., N.A.



Return to:
Southwest Financial Services LTD
Attn: Amy
537 E. Pete Rose Way Suite 3
Cincinnati, OH 45202
Ref.# 406096008
Branch 2284



S.Y
P2
N
M
GAP

UNOFFICIAL COPY

Property of Cook County Clerk's Office



UNOFFICIAL COPY

09058915

BANK: FIRSTSTAR BANK USA, NA
CUSTOMER: GERALD L & ROBERTA RITTER, JOINT TENANTS

SCHEDULE A

The street address of the Property (if applicable) is: 1956 N LINCOLN AVE
CHICAGO, IL 60614

Permanent Index No.(s): 14-33-401-023

The legal description of the Property is:

LOT 6 AND A STRIP OF LAND 10 FEET IN WIDTH LYING SOUTHEASTERLY OF AND
ADJOINING LOT 6 IN PUMPELY'S RESUBDIVISION OF LOTS 2 TO 5, BOTH INCLUSIVE,
IN ARMSTRONG'S SUBDIVISION OF THE NORTH 3 ACRES OF BLOCK 39 IN CANAL
TRUSTEE'S SUBDIVISION OF SECTION 33, TOWNSHIP 40 NORTH, RANGE 14, EAST OF
THE THIRD PRINCIPAL MERIDIAN, IN COOK COUNTY, ILLINOIS.

Property of Cook County Clerk's Office