

PREPARED BY & RETURN TO:

M. E. Wileman
Orion Financial Group, Inc.
2860 Exchange Blvd. # 100
Southlake, TX 76092

Assignment of Mortgage

Send Any Notices To Assignee.


For Valuable Consideration, the undersigned, **FRANKLIN CREDIT MANAGEMENT CORPORATION 101 Hudson St., 25th Floor, Jersey City, NJ 07302 (Assignor)** by these presents does assign and set over, without recourse, to **DEUTSCHE BANK NATIONAL TRUST COMPANY, AS TRUSTEE FOR FRANKLIN CREDIT TRUST SERIES I 1761 East St. Andrew Place, Santa Ana, CA 92705-4934 (Assignee)** the described mortgage, together with certain note(s) described with all interest, all liens, any rights due or to become due thereon, executed by **ELAINE BUTLER, MARRIED AND EDDIE BUTLER, MARRIED & ST. PAUL TRUST COMPANY SUCCESSOR TO BEVERLY TRUST COMPANY TRUST NUMBER 5-5472** to GREEN TREE FINANCIAL SERVICING CORPORATION. Said mortgage Dated: **12/16/1998** is recorded in the State of IL, County of Cook on **1/28/1999, Document # 99095383** SEE ATTACHED EXHIBIT A

Parcel # 2520113050 Property Address: 11269 S LAFLIN, CHICAGO IL 60643

IN WITNESS WHEREOF, the undersigned corporation has caused this instrument to be executed as a sealed instrument by its proper officer. Executed on: March 2, 2009

FRANKLIN CREDIT MANAGEMENT CORPORATION

By:



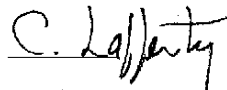
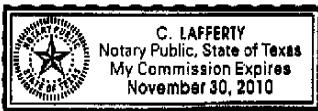
M. E. Wileman, Authorized Signator



BUTLER FCMC DKM *08020526*

State of Texas, County of Tarrant

On 3/2/2009, before me, the undersigned, M. E. Wileman, who acknowledged that he/she is Authorized Signator of/ for FRANKLIN CREDIT MANAGEMENT CORPORATION and that he/she executed the foregoing instrument and that such execution was done as the free act and deed of FRANKLIN CREDIT MANAGEMENT CORPORATION.



Notary public, C. Lafferty

My Commission Expires: November 30, 2010

UNOFFICIAL COPY

Exhibit A

NON-TORRENS PROPERTY

THE FOLLOWING DESCRIBED REAL ESTATE IN THE COUNTY OF COOK
AND STATE OF ILLINOIS, TO-WIT:

LOT 31 (EXCEPT THE SOUTH 4 FEET THEREOF) AND THE SOUTH 19
FEET OF LOT 32 IN BLOCK 62 IN ROGERS RESUBDIVISION OF
BLOCKS 42 AND 43; LOTS 1 TO 16 IN BLOCK 44; LOTS 21 TO 26
IN BLOCK 58; BLOCKS 60, 61 AND 62 (EXCEPT LOTS 8 TO 14 AND
LOT 46) BLOCK 63 (EXCEPT LOT 1 TO 14) AND BLOCKS 80, 81,
82, 83, 84 AND 85 IN WASHINGTON HEIGHTS, IN THE WEST HALF
OF SECTION 20, TOWNSHIP 37 NORTH, RANGE 14, EAST OF THE
THIRD PRINCIPAL MERIDIAN, IN COOK COUNTY, ILLINOIS.
PARCEL ID 2520113050.

08020526

Cook County, IL

FCMC/ASMTPROJ/BANKRU