

UNOFFICIAL COPY

08-06508

Return To:
Think Mutual Bank
PO Box 6477
5200 Members Parkway NW
Rochester, MN 55903



Doc#: 0906348061 Fee: \$42.25
Eugene "Gene" Moore RHSP Fee: \$10.00
Cook County Recorder of Deeds
Date: 03/04/2009 01:56 PM Pg: 1 of 3

Prepared By:
Think Mutual Bank
PO Box 6477
5200 Members Parkway NW
Rochester, MN 55903
(800) 288-3425

[Space Above This Line for Recording Data]

Satisfaction of Mortgage

FOR THE PROTECTION OF THE OWNER, THIS RELEASE SHALL BE FILED WITH THE RECORDER OR THE REGISTRAR OF TITLES IN WHOSE OFFICE THE MORTGAGE OR DEED OF TRUST WAS FILED.


Know all men by these presents, that **Think Mutual Bank**
PO Box 6477, 5200 Members Parkway NW, Rochester, MN 55903 does hereby certify that a
certain mortgage, bearing the date **06/05/2008**, made by
Russalena I Ireland, a single person, to **Think Mutual Bank**
PO Box 6477, 5200 Members Parkway NW, Rochester, MN 55903, on real property located in the
County of **Cook**, State of Illinois, with the address of
525 50th Avenue, Hillside, IL 60162 and
further described as: **See attached legal description.**

Parcel ID Number: **15-08-314-050-0000**, and recorded in the office of the County
Recorder of **Cook**, as Document Number **0817118014**
in book _____, page _____, on **06/19/2008**, is fully paid,
satisfied, or otherwise discharged.

UNOFFICIAL COPY

Dated this 02/06/2009

Lender:
Think Mutual Bank
Rochester, MN 55903

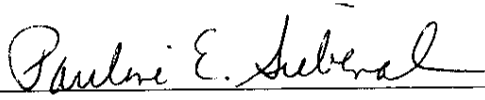


Neeta Kamath, Loan Operations Manager

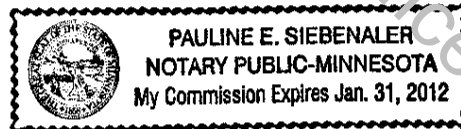
Property of Cook County Clerk's Office

[Space Below This Line For Notary Acknowledgment]

State of Minnesota
County of/Parish of Olmsted
This instrument was acknowledged before me on 02/06/2009
by Neeta Kamath, Loan Operations Manager
Think Mutual Bank



Pauline E. Siebenaler
Notary Public
My Commission Expires: Jan 31, 2012



UNOFFICIAL COPY

Legal Description

**SITUATED IN THE COUNTY OF COOK AND STATE OF ILLINOIS: LOT 2 IN TOWER ESTATES RESUBDIVISION OF LOT 16 IN E.A. CUMMINGS AND CO'S GARDEN HOME ADDITION, A SUBDIVISION OF THE NORTHWEST FRACTIONAL QUARTER SOUTH OF THE INDIAN BOUNDARY LINE OF SECTION 8 AND THAT PART OF THE EAST 1/2 OF THE SOUTHWEST 1/4 OF SECTION 8 AFORESAID SOUTH OF THE INDIAN BOUNDARY LINE LYING NORTH OF BUTTERFIELD ROAD (EXCEPTING THE RIGHT OF WAY OF MINN NORTHWESTERN RAILROAD COMPANY AND THE AURORA WHEATON AND CHICAGO RAILROAD COMPANY) IN TOWNSHIP 39, RANGE 12 EAST OF THE THIRD PRINCIPAL MERIDIAN, IN COOK COUNTY, ILLINOIS.
PERMANENT PARCEL NUMBER: 15-08-314-050-0000**