

UNOFFICIAL COPY

This Document Prepared By and
After Recording Please Return To:

Herbert J. Linn
Pedersen & Houpt
161 North Clark Street, Suite 3100
Chicago, Illinois 60601



Doc#: 0906531072 Fee: \$64.00
Eugene "Gene" Moore RHSP Fee: \$10.00
Cook County Recorder of Deeds
Date: 03/06/2009 11:54 AM Pg: 1 of 15

Above Space for Recorder's Use Only

AMENDED AND RESTATED MEMORANDUM OF MASTER LEASE AND PASS-THROUGH AGREEMENT (HOTEL)

THIS AMENDED AND RESTATED MEMORANDUM OF MASTER LEASE AND PASS-THROUGH AGREEMENT is made as of the 6th day of March, 2009 (this "Memorandum"), by and between UST PRIME III HOTEL OWNER, L.P., an Illinois limited partnership (the "Owner"), and 151 W. ADAMS MASTER TENANT LLC, an Illinois limited liability company (the "Tenant").

A. Owner and Tenant entered into (i) that certain 151 W. Adams Master Lease Agreement dated March 5, 2008 (the "Original Master Lease") relating to the hotel portion of the building located at 151 W. Adams Street, Chicago, Illinois, and more particularly described in Exhibit A attached hereto (the "Property"), and (ii) a certain Pass-Through Agreement dated March 5, 2008 (the "Original Pass-Through Agreement") relating to the Historic Tax Credits (as defined therein) which will be generated by the rehabilitation of the Property in accordance with Section 47 of the Internal Revenue Code of 1986, as amended (the "Code").

B. In connection with the execution of the Original Master Lease and Original Pass-Through Agreement, Owner and Tenant executed that certain Memorandum of Master Lease and Pass-Through Agreement dated March 5, 2008 (the "Original Memorandum"), which Original Memorandum was recorded with the Cook County Recorder of Deeds on March 6, 2008 as Document No. 0806641203.

C. Pursuant to (i) that certain Amended and Restated 151 W. Adams Master Lease Agreement dated as of the date hereof (the "Master Lease") and (ii) that certain Amended and Restated Pass-Through Agreement dated as of the date hereof (the "Pass-Through Agreement"),

8457375-02
2 OF 7

UNOFFICIAL COPY

Owner and Tenant have amended and restated the Original Master Lease and Original Pass-Through Agreement, respectively.

D. The parties desire to amend and restate the Original Memorandum to reflect the terms of the Master Lease and Pass-Through Agreement (collectively, the "Agreements").

E. Capitalized terms not otherwise defined herein shall have the same meaning ascribed to such terms in the Agreements.

NOW THEREFORE, in consideration of the promises, representations, warranties, indemnities, covenants and consents contained herein, and other good and valuable consideration, the receipt and sufficiency of which are hereby acknowledged, Owner and Tenant hereby agree as follows:

1. The Recitals of this Memorandum are incorporated herein and are made a part hereof by this reference thereto.

2. Term. The term of the Master Lease is 32 years, which term commenced on March 5, 2008 and will terminate as set forth in the Master Lease.

3. Subordination.

a. Pursuant to that certain Lender's Subordination, Nondisturbance and Attornment Agreement (ULLICO) (the "ULLICO SNDA"), dated as of the date hereof, entered into among Owner, Tenant, Subtenant (as hereinafter defined), and Senior Mortgagee (as hereinafter defined), the Master Lease is subordinate to that Mortgage, Assignment of Leases and Rents, Security Agreement and Fixture Filing, dated March 4, 2008, as amended from time to time (the "Construction Mortgage") from the Owner, as mortgagor, to The Union Labor Life Insurance Company on behalf of Separate Account J, as mortgagee (the "Senior Mortgagee"), securing a loan in the maximum principal amount of \$221,600,000.

b. Pursuant to that certain Lender's Subordination, Nondisturbance and Attornment Agreement (the "Capri SNDA"), dated as of the date hereof, entered into among Owner, Tenant, Subtenant and Junior Mortgagee (as hereinafter defined), the Master Lease is subordinate to that Mortgage, Assignment of Leases and Rents, Security Agreement and Fixture Filing, dated March 4, 2008, as amended from time to time, with the Owner, as mortgagor, and Capri Urban Investors REIT, as mortgagee (the "Junior Mortgagee"), securing a loan in the maximum principal amount of \$12,500,000.

4. Attornment.

a. Under the ULLICO SNDA, the Tenant has agreed to attorn to the Senior Mortgagee and its successors and assigns in the event the Senior Mortgagee or its successors or assigns succeeds to the Owner's interest in the Property.

b. Under the Capri SNDA, the Tenant has agreed to attorn to the Junior Mortgagee its successors and assigns in the event the Junior Mortgagee its successors or assigns succeeds to the Owner's interest in the Property.

UNOFFICIAL COPY

5. Amended Master Sublease. The Tenant has subleased its interest in the Property to UST Prime III Hotel Subtenant, L.P., an Illinois limited partnership (the "Subtenant") pursuant to that certain 151 W. Adams Master Sublease Agreement dated March 5, 2008 (the "Original Sublease"), as amended and restated by that certain Amended and Restated 151 W. Adams Master Sublease Agreement of even date hereof (the "Master Sublease").

6. Pass-Through Agreement. Under the Pass-Through Agreement, Owner has irrevocably covenanted and agreed to the pass-through of Historic Tax Credits to the Tenant and to file the Election (as defined in the Pass-Through Agreement) in favor of the Tenant pursuant to Section 50(d) of the Code.

7. Master Lease Controls this Memorandum of Master Lease. The purpose of this Memorandum is to give record notice of the Master Lease and the rights created thereby, all of which are hereby confirmed. If and to the extent of any conflict between the Master Lease, on the one hand, and this Memorandum, on the other hand, the provisions of the Master Lease shall control over the provisions of this Memorandum.

8. Amendment and Restatement. This Memorandum is an amendment and restatement of the Original Memorandum. This Memorandum shall supersede the Original Memorandum in its entirety.

[Signature Page Follows]

UNOFFICIAL COPY

IN WITNESS WHEREOF, the undersigned parties have executed this Memorandum as of the date set forth above.

OWNER:


UST Prime III Hotel Owner, L.P., an

Illinois limited partnership

By: UST Prime III Hotel GP, LLC, an Illinois limited liability company, its general partner

By: UST Prime Joint Venture III, L.P., an Illinois limited partnership, its sole member

By: UST XIX Corporation, a Florida corporation, its general partner

By: 

Name: Lance Fair

Its: Vice President

TENANT:

151 W. ADAMS MASTER TENANT LLC

By: Reschke Chicago Partners, LLC, its managing member

By: _____
Michael W. Reschke, Manager

UNOFFICIAL COPY

IN WITNESS WHEREOF, the undersigned parties have executed this Memorandum as of the date set forth above.

OWNER:

UST Prime III Hotel Owner, L.P., an

Illinois limited partnership

By: UST Prime III Hotel GP, LLC, an Illinois limited liability company, its general partner

By: UST Prime Joint Venture III, L.P., an Illinois limited partnership, its sole member

By: UST XIX Corporation, a Florida corporation, its general partner

By: _____

Name: Lance Fair

Its: Vice President

TENANT:

151 W. ADAMS MASTER TENANT LLC

By: Reschke Chicago Partners, LLC, its managing member

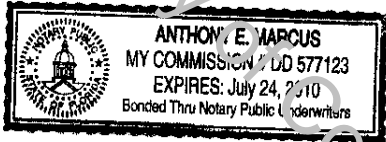
By: Michael W. Reschke
Michael W. Reschke, Manager

UNOFFICIAL COPY

FLORIDA
 STATE OF ~~ILLINOIS~~)
) SS.
 COUNTY OF ~~COOK~~)
 ORANGE)

I, Anthony E. Marcus, a Notary Public in and for said County, in the State aforesaid, DO HEREBY CERTIFY THAT Lance Fair, who is personally known to me to be the Vice-President of UST XIX Corporation, a Florida corporation, which is the general partner of UST Prime Joint Venture III, L.P., an Illinois limited partnership, which is the sole member of UST Prime III Hotel GP, LLC, an Illinois limited liability company, which is the general partner of UST Prime III Hotel Owner, L.P., an Illinois limited partnership, and who is personally known to me to be the same person whose name is subscribed to the foregoing instrument, appeared before me this day in person, and acknowledged that he signed and delivered the said instrument as his own free and voluntary act, and as the free and voluntary act of said corporation, for the uses and purposes therein set forth.

GIVEN under my hand and notarial seal, this 30th day of January, 2009.



Anthony E. Marcus
 Notary Public

My Commission Expires: 07/24/2010

STATE OF ILLINOIS)
) SS.
 COUNTY OF COOK)

I, _____, a Notary Public in and for said County, in the State aforesaid, DO HEREBY CERTIFY THAT Michael W. Reschke who is personally known to me to be the manager of Reschke Chicago Partners, LLC, which is the managing member of 151 W. ADAMS MASTER TENANT LLC, an Illinois limited liability company, and who is personally known to me to be the same person whose name is subscribed to the foregoing instrument, appeared before me this day in person, and acknowledged that he signed and delivered the said instrument as his own free and voluntary act, and as the free and voluntary act of said company, for the uses and purposes therein set forth.

GIVEN under my hand and notarial seal, this ___ day of _____, 2009.

 Notary Public

My Commission Expires: _____

UNOFFICIAL COPY

STATE OF ILLINOIS)
) SS.
COUNTY OF COOK)

I, _____, a Notary Public in and for said County, in the State aforesaid, DO HEREBY CERTIFY THAT Lance Fair, who is personally known to me to be the Vice-President of UST XIX Corporation, a Florida corporation, which is the general partner of UST Prime Joint Venture III, L.P., an Illinois limited partnership, which is the sole member of UST Prime III Hotel GP, LLC, an Illinois limited liability company, which is the general partner of UST Prime III Hotel Owner, L.P., an Illinois limited partnership, and who is personally known to me to be the same person whose name is subscribed to the foregoing instrument, appeared before me this day in person, and acknowledged that he signed and delivered the said instrument as his own free and voluntary act, and as the free and voluntary act of said corporation, for the uses and purposes therein set forth.

GIVEN under my hand and notarial seal, this ____ day of _____, 2009.

Notary Public

My Commission Expires: _____

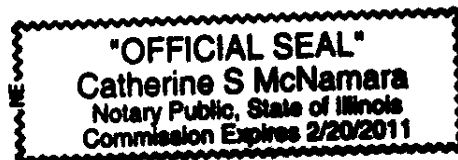
STATE OF ILLINOIS)
) SS.
COUNTY OF COOK)

I, Catherine S McNamara, a Notary Public in and for said County, in the State aforesaid, DO HEREBY CERTIFY THAT Michael W. Reschke who is personally known to me to be the manager of Reschke Chicago Partners, LLC, which is the managing member of 151 W. ADAMS MASTER TENANT LLC, an Illinois limited liability company, and who is personally known to me to be the same person whose name is subscribed to the foregoing instrument, appeared before me this day in person, and acknowledged that he signed and delivered the said instrument as his own free and voluntary act, and as the free and voluntary act of said company, for the uses and purposes therein set forth.

GIVEN under my hand and notarial seal, this 3rd day of February, 2009.

Catherine S McNamara
Notary Public

My Commission Expires: Feb 20, 2011



UNOFFICIAL COPY**EXHIBIT A****LEGAL DESCRIPTION OF PROPERTY**

PARCEL 1:

HOTEL PARCEL A

THE WEST 10 FEET OF LOT 1 AND ALL OF LOTS 2 TO 8 IN SUBDIVISION OF BLOCK 97 IN SCHOOL SECTION ADDITION TO CHICAGO IN SECTION 16, TOWNSHIP 39 NORTH, RANGE 14, EAST OF THE THIRD PRINCIPAL MERIDIAN, LYING BELOW A HORIZONTAL PLANE HAVING AN ELEVATION OF +13.53 FEET ABOVE CHICAGO CITY DATUM, IN COOK COUNTY, ILLINOIS.

HOTEL PARCEL B

THE WEST 10 FEET OF LOT 1 AND ALL OF LOTS 2 TO 8 IN SUBDIVISION OF BLOCK 97 IN SCHOOL SECTION ADDITION TO CHICAGO IN SECTION 16, TOWNSHIP 39 NORTH, RANGE 14, EAST OF THE THIRD PRINCIPAL MERIDIAN, TAKEN AS A TRACT, LYING BELOW A HORIZONTAL PLANE HAVING AN ELEVATION OF +27.48 FEET ABOVE CHICAGO CITY DATUM AND LYING ABOVE A HORIZONTAL PLANE HAVING AN ELEVATION OF +13.53 FEET ABOVE CHICAGO CITY DATUM AND LYING WITHIN ITS HORIZONTAL BOUNDARY PROJECTED VERTICALLY AND DESCRIBED AS FOLLOWS: COMMENCING AT THE SOUTHEAST CORNER OF SAID TRACT; THENCE NORTH 00 DEGREES 04 MINUTES 44 SECONDS WEST, ALONG THE EAST LINE THEREOF, 165.84 FEET TO THE NORTHEAST CORNER OF SAID TRACT; THENCE NORTH 89 DEGREES 45 MINUTES 44 SECONDS WEST, ALONG THE NORTH LINE THEREOF, 66.12 FEET TO THE POINT OF BEGINNING; THENCE NORTH 89 DEGREES 45 MINUTES 44 SECONDS WEST, ALONG THE NORTH LINE OF SAID TRACT, 222.37 FEET; THENCE SOUTH 00 DEGREES 13 MINUTES 53 SECONDS WEST; 34.46 FEET; THENCE NORTH 89 DEGREES 47 MINUTES 01 SECONDS WEST, 10.17 FEET; THENCE SOUTH 00 DEGREES 12 MINUTES 59 SECONDS WEST, 21.76 FEET; THENCE SOUTH 89 DEGREES 47 MINUTES 01 SECONDS EAST, 18.05 FEET; THENCE SOUTH 00 DEGREES 12 MINUTES 59 SECONDS WEST, 17.93 FEET; THENCE NORTH 89 DEGREES 47 MINUTES 01 SECONDS WEST, 14.41 FEET; THENCE SOUTH 00 DEGREES 12 MINUTES 59 SECONDS WEST, 0.74 FEET; THENCE NORTH 89 DEGREES 46 MINUTES 58 SECONDS WEST, 28.45 FEET; THENCE SOUTH 00 DEGREES 02 MINUTES 52 SECONDS EAST, 17.54 FEET; THENCE SOUTH 89 DEGREES 47 MINUTES 01 SECONDS EAST, 66.39 FEET; THENCE SOUTH 00 DEGREES 12 MINUTES 59 SECONDS WEST, 8.34 FEET; THENCE SOUTH 89 DEGREES 47 MINUTES 01 SECONDS EAST, 177.30 FEET; THENCE NORTH 00 DEGREES 12 MINUTES 59 SECONDS EAST, 7.00 FEET; THENCE SOUTH 89 DEGREES 47 MINUTES 01 SECONDS EAST, 12.08 FEET; THENCE NORTH 00 DEGREES 12 MINUTES 59 SECONDS EAST, 16.16 FEET; THENCE SOUTH 89 DEGREES 47 MINUTES 01 SECONDS EAST, 1.52 FEET; THENCE NORTH 00 DEGREES 12 MINUTES 59 SECONDS EAST, 16.48 FEET; THENCE SOUTH 89 DEGREES 47 MINUTES 01 SECONDS EAST, 1.09 FEET; THENCE NORTH 00 DEGREES 12 MINUTES 59 SECONDS EAST, 26.66 FEET; THENCE NORTH 89 DEGREES 47 MINUTES

UNOFFICIAL COPY

01 SECONDS WEST, 1.11 FEET; THENCE NORTH 00 DEGREES 14 MINUTES 16 SECONDS EAST, 34.37 FEET TO THE POINT OF BEGINNING, IN COOK COUNTY, ILLINOIS.

HOTEL PARCEL C

THE WEST 10 FEET OF LOT 1 AND ALL OF LOTS 2 TO 8 IN SUBDIVISION OF BLOCK 97 IN SCHOOL SECTION ADDITION TO CHICAGO IN SECTION 16, TOWNSHIP 39 NORTH, RANGE 14, EAST OF THE THIRD PRINCIPAL MERIDIAN, TAKEN AS A TRACT, LYING BELOW A HORIZONTAL PLANE HAVING AN ELEVATION OF +27.48 FEET ABOVE CHICAGO CITY DATUM AND LYING ABOVE A HORIZONTAL PLANE HAVING AN ELEVATION OF +13.53 FEET ABOVE CHICAGO CITY DATUM AND LYING WITHIN ITS HORIZONTAL BOUNDARY PROJECTED VERTICALLY AND DESCRIBED AS FOLLOWS: COMMENCING AT THE SOUTHEAST CORNER OF SAID TRACT; THENCE NORTH 89 DEGREES 46 MINUTES 50 SECONDS WEST, ALONG THE SOUTH LINE THEREOF 196.20 FEET TO THE POINT OF BEGINNING; THENCE NORTH 00 DEGREES 09 MINUTES 32 SECONDS EAST, 54.31 FEET; THENCE NORTH 89 DEGREES 47 MINUTES 01 SECONDS WEST, 59.59 FEET; THENCE NORTH 00 DEGREES 12 MINUTES 59 SECONDS EAST, 1.21 FEET; THENCE NORTH 89 DEGREES 47 MINUTES 01 SECONDS WEST, 10.58 FEET; THENCE SOUTH 00 DEGREES 12 MINUTES 59 SECONDS WEST, 7.82 FEET; THENCE NORTH 89 DEGREES 47 MINUTES 01 SECONDS WEST, 14.53 FEET; THENCE NORTH 00 DEGREES 12 MINUTES 59 SECONDS EAST, 7.82 FEET; THENCE SOUTH 89 DEGREES 57 MINUTES 46 SECONDS WEST, 43.22 FEET TO A POINT ON THE WEST LINE OF SAID TRACT; THENCE SOUTH 00 DEGREES 02 MINUTES 52 SECONDS EAST, ALONG SAID WEST LINE, 55.32 FEET TO THE SOUTHWEST CORNER THEREOF; THENCE SOUTH 89 DEGREES 46 MINUTES 50 SECONDS EAST, 127.73 FEET THE POINT OF BEGINNING, IN COOK COUNTY, ILLINOIS.

HOTEL PARCEL D

THE WEST 10 FEET OF LOT 1 AND ALL OF LOTS 2 TO 8 IN SUBDIVISION OF BLOCK 97 IN SCHOOL SECTION ADDITION TO CHICAGO IN SECTION 16, TOWNSHIP 39 NORTH, RANGE 14, EAST OF THE THIRD PRINCIPAL MERIDIAN, TAKEN AS A TRACT, LYING BELOW A HORIZONTAL PLANE HAVING AN ELEVATION OF +27.48 FEET ABOVE CHICAGO CITY DATUM AND LYING ABOVE A HORIZONTAL PLANE HAVING AN ELEVATION OF +13.53 FEET ABOVE CHICAGO CITY DATUM AND LYING WITHIN ITS HORIZONTAL BOUNDARY PROJECTED VERTICALLY AND DESCRIBED AS FOLLOWS: COMMENCING AT THE SOUTHEAST CORNER OF SAID TRACT; THENCE NORTH 89 DEGREES 46 MINUTES 50 SECONDS WEST, ALONG THE SOUTH LINE THEREOF 57.34 FEET; THENCE NORTH 00 DEGREES 13 MINUTES 10 SECONDS EAST, 34.42 FEET TO THE POINT OF BEGINNING; THENCE NORTH 00 DEGREES 09 MINUTES 32 SECONDS EAST, 21.94 FEET; THENCE NORTH 89 DEGREES 47 MINUTES 01 SECONDS WEST, 9.91 FEET; THENCE SOUTH 00 DEGREES 12 MINUTES 59 SECONDS WEST, 2.04 FEET; THENCE NORTH 89 DEGREES 47 MINUTES 01 SECONDS WEST, 50.77 FEET; THENCE SOUTH 00 DEGREES 09 MINUTES 32

UNOFFICIAL COPY

SECONDS WEST, 21.56 FEET; THENCE SOUTH 89 DEGREES 47 MINUTES 01 SECONDS EAST, 50.59 FEET; THENCE NORTH 00 DEGREES 09 MINUTES 32 SECONDS EAST, 1.66 FEET; THENCE SOUTH 89 DEGREES 47 MINUTES 01 SECONDS EAST, 10.09 FEET TO THE POINT OF BEGINNING, IN COOK COUNTY, ILLINOIS.

HOTEL PARCEL E

THE WEST 10 FEET OF LOT 1 AND ALL OF LOTS 2 TO 8 IN SUBDIVISION OF BLOCK 97 IN SCHOOL SECTION ADDITION TO CHICAGO IN SECTION 16, TOWNSHIP 39 NORTH, RANGE 14 EAST OF THE THIRD PRINCIPAL MERIDIAN, TAKEN AS A TRACT LYING BELOW A HORIZONTAL PLANE HAVING AN ELEVATION OF +27.48 FEET ABOVE CHICAGO CITY DATUM AND LYING ABOVE A HORIZONTAL PLANE HAVING AN ELEVATION OF +13.53 FEET ABOVE CHICAGO CITY DATUM AND LYING WITHIN ITS HORIZONTAL BOUNDARY PROJECTED VERTICALLY AND DESCRIBED AS FOLLOWS: COMMENCING AT THE SOUTHEAST CORNER OF SAID TRACT; THENCE NORTH 89 DEGREES 46 MINUTES 50 SECONDS WEST, ALONG THE SOUTH LINE THEREOF, 33.03 FEET; THENCE NORTH 00 DEGREES 13 MINUTES 10 SECONDS EAST, 34.42 FEET TO THE POINT OF BEGINNING; THENCE NORTH 89 DEGREES 47 MINUTES 01 SECONDS WEST, 9.67 FEET; THENCE NORTH 00 DEGREES 09 MINUTES 32 SECONDS EAST, 21.94 FEET; THENCE SOUTH 89 DEGREES 47 MINUTES 01 SECONDS EAST, 9.67 FEET; THENCE SOUTH 00 DEGREES 09 MINUTES 32 SECONDS WEST, 21.94 FEET TO THE POINT OF BEGINNING, IN COOK COUNTY, ILLINOIS.

HOTEL PARCEL F

THE WEST 10 FEET OF LOT 1 AND ALL OF LOTS 2 TO 8 IN SUBDIVISION OF BLOCK 97 IN SCHOOL SECTION ADDITION TO CHICAGO IN SECTION 16, TOWNSHIP 39 NORTH, RANGE 14, EAST OF THE THIRD PRINCIPAL MERIDIAN, TAKEN AS A TRACT, LYING BELOW A HORIZONTAL PLANE HAVING AN ELEVATION OF +176.68 FEET ABOVE CHICAGO CITY DATUM AND LYING ABOVE A HORIZONTAL PLANE HAVING AN ELEVATION OF +27.48 FEET ABOVE CHICAGO CITY DATUM (EXCEPT THAT PART THEREOF DESCRIBED AS FOLLOWS:

OFFICE PARCEL 2

THE WEST 10 FEET OF LOT 1 AND ALL OF LOTS 2 TO 8 IN SUBDIVISION OF BLOCK 97 IN SCHOOL SECTION ADDITION TO CHICAGO IN SECTION 16, TOWNSHIP 39 NORTH, RANGE 14, EAST OF THE THIRD PRINCIPAL MERIDIAN, TAKEN AS A TRACT, LYING BELOW A HORIZONTAL PLANE HAVING AN ELEVATION OF +176.68 FEET ABOVE CHICAGO CITY DATUM AND LYING ABOVE A HORIZONTAL PLANE HAVING AN ELEVATION OF +27.48 FEET ABOVE CHICAGO CITY DATUM AND LYING WITHIN ITS HORIZONTAL BOUNDARY PROJECTED VERTICALLY AND DESCRIBED AS FOLLOWS: COMMENCING AT THE SOUTHEAST CORNER OF SAID TRACT; THENCE NORTH 00 DEGREES 04 MINUTES 44 SECONDS WEST, ALONG THE EAST LINE THEREOF, 165.84 FEET TO THE NORTHEAST CORNER OF SAID TRACT;

UNOFFICIAL COPY

THENCE NORTH 89 DEGREES 45 MINUTES 44 SECONDS WEST, ALONG THE NORTH LINE THEREOF, 56.20 FEET; THENCE SOUTH 00 DEGREES 14 MINUTES 16 SECONDS WEST, 34.37 FEET TO THE POINT OF BEGINNING; THENCE NORTH 89 DEGREES 47 MINUTES 01 SECONDS WEST, 8.82 FEET; THENCE SOUTH 00 DEGREES 12 MINUTES 59 SECONDS WEST, 22.52 FEET; THENCE SOUTH 89 DEGREES 47 MINUTES 01 SECONDS EAST, 8.82 FEET; THENCE NORTH 00 DEGREES 12 MINUTES 59 SECONDS EAST, 22.52 FEET TO THE POINT OF BEGINNING;

ALSO EXCEPT THAT PART THEREOF DESCRIBED AS FOLLOWS:

OFFICE PARCEL 3

THE WEST 10 FEET OF LOT 1 AND ALL OF LOTS 2 TO 8 IN SUBDIVISION OF BLOCK 97 IN SCHOOL SECTION ADDITION TO CHICAGO IN SECTION 16, TOWNSHIP 39 NORTH, RANGE 14, EAST OF THE THIRD PRINCIPAL MERIDIAN, TAKEN AS A TRACT, LYING BELOW A HORIZONTAL PLANE HAVING AN ELEVATION OF +176.68 FEET ABOVE CHICAGO CITY DATUM AND LYING ABOVE A HORIZONTAL PLANE HAVING AN ELEVATION OF +27.48 FEET ABOVE CHICAGO CITY DATUM AND LYING WITHIN ITS HORIZONTAL BOUNDARY PROJECTED VERTICALLY AND DESCRIBED AS FOLLOWS: COMMENCING AT THE SOUTHEAST CORNER OF SAID TRACT; THENCE NORTH 00 DEGREES 04 MINUTES 44 SECONDS WEST, ALONG THE EAST LINE THEREOF, 165.84 FEET TO THE NORTHEAST CORNER OF SAID TRACT; THENCE NORTH 89 DEGREES 45 MINUTES 44 SECONDS WEST, ALONG THE NORTH LINE THEREOF, 32.08 FEET; THENCE SOUTH 00 DEGREES 14 MINUTES 16 SECONDS WEST, 34.32 FEET TO THE POINT OF BEGINNING; THENCE NORTH 89 DEGREES 47 MINUTES 01 SECONDS WEST, 10.11 FEET; THENCE SOUTH 00 DEGREES 01 MINUTES 27 SECONDS WEST, 22.52 FEET; THENCE SOUTH 89 DEGREES 47 MINUTES 01 SECONDS EAST, 10.11 FEET; THENCE NORTH 00 DEGREES 01 MINUTES 27 SECONDS EAST, 22.52 FEET TO THE POINT OF BEGINNING), IN COCK COUNTY, ILLINOIS.

PARCEL 2:

EASEMENT FOR THE BENEFIT OF PARCEL 1 AS CREATED BY EASEMENT AGREEMENT AND DECLARATION OF COVENANTS, CONDITIONS, AND RESTRICTIONS, DATED AS OF MAY 6, 2003 AND RECORDED AUGUST 14, 2003 AS DOCUMENT 0322645090 MADE BY AND BETWEEN FEDERAL RESERVE BANK OF CHICAGO, A FEDERALLY CHARTERED CORPORATION AND LASALLE-ADAMS, L.L.C., A DELAWARE LIMITED LIABILITY COMPANY FOR INGRESS, EGRESS, ACCESS AND CIRCULATION OVER AND UPON THE PREMISES AS DESCRIBED AS EXHIBIT "D" ATTACHED THERETO.

PARCEL 3:

NON-EXCLUSIVE EASEMENTS FOR THE BENEFIT OF PARCEL 1 AS CREATED AND DESCRIBED IN SECTIONS 3.2 AND 4.2 OF THAT CERTAIN RECIPROCAL EASEMENT AND OPERATING AGREEMENT DATED March 5, 2008 AND RECORDED

UNOFFICIAL COPY

March 6, 2008 AS DOCUMENT 0806641192 MADE BY AND BETWEEN UST PRIME III HOTEL OWNER, L.P. AND UST PRIME III OFFICE OWNER, L.P. OVER PORTIONS OF THE FOLLOWING DESCRIBED LAND:

RETAIL PARCEL 1

THE WEST 10 FEET OF LOT 1 AND ALL OF LOTS 2 TO 8 IN SUBDIVISION OF BLOCK 97 IN SCHOOL SECTION ADDITION TO CHICAGO IN SECTION 16, TOWNSHIP 39 NORTH, RANGE 14, EAST OF THE THIRD PRINCIPAL MERIDIAN TAKEN AS A TRACT, LYING BELOW A HORIZONTAL PLANE HAVING AN ELEVATION OF +27.48 FEET ABOVE CHICAGO CITY DATUM AND LYING ABOVE A HORIZONTAL PLANE HAVING AN ELEVATION OF +13.53 FEET ABOVE CHICAGO CITY DATUM AND LYING WITHIN ITS HORIZONTAL BOUNDARY PROJECTED VERTICALLY AND DESCRIBED AS FOLLOWS: COMMENCING AT THE SOUTHEAST CORNER OF SAID TRACT; THENCE NORTH 00 DEGREES 04 MINUTES 44 SECONDS WEST, ALONG THE EAST LINE THEREOF, 165.84 FEET TO THE NORTHEAST CORNER OF SAID TRACT; THENCE NORTH 89 DEGREES 45 MINUTES 44 SECONDS WEST, ALONG THE NORTH LINE THEREOF, 288.50 FEET TO THE POINT OF BEGINNING; THENCE SOUTH 00 DEGREES 13 MINUTES 53 SECONDS WEST, 34.46 FEET; THENCE NORTH 89 DEGREES 47 MINUTES 01 SECONDS WEST, 10.17 FEET; THENCE SOUTH 00 DEGREES 12 MINUTES 59 SECONDS WEST, 21.76 FEET; THENCE SOUTH 89 DEGREES 47 MINUTES 01 SECONDS EAST, 18.05 FEET; THENCE SOUTH 00 DEGREES 12 MINUTES 59 SECONDS WEST, 17.93 FEET; THENCE NORTH 89 DEGREES 47 MINUTES 01 SECONDS WEST, 14.41 FEET; THENCE SOUTH 00 DEGREES 12 MINUTES 59 SECONDS WEST, 0.74 FEET; THENCE NORTH 89 DEGREES 46 MINUTES 58 SECONDS WEST, 28.45 FEET TO THE WEST LINE OF SAID TRACT, THENCE NORTH 00 DEGREES 02 MINUTES 52 SECONDS WEST, ALONG SAID WEST LINE, 74.90 FEET TO THE SOUTHWEST CORNER OF SAID TRACT; THENCE SOUTH 89 DEGREES 45 MINUTES 44 SECONDS EAST, 35.34 FEET TO THE POINT OF BEGINNING, IN COOK COUNTY, ILLINOIS.

RETAIL PARCEL 2

THE WEST 10 FEET OF LOT 1 AND ALL OF LOTS 2 TO 8 IN SUBDIVISION OF BLOCK 97 IN SCHOOL SECTION ADDITION TO CHICAGO IN SECTION 16, TOWNSHIP 39 NORTH, RANGE 14, EAST OF THE THIRD PRINCIPAL MERIDIAN, TAKEN AS A TRACT, LYING BELOW A HORIZONTAL PLANE HAVING AN ELEVATION OF +27.48 FEET ABOVE CHICAGO CITY DATUM AND LYING ABOVE A HORIZONTAL PLANE HAVING AN ELEVATION OF +13.53 FEET ABOVE CHICAGO CITY DATUM AND LYING WITHIN ITS HORIZONTAL BOUNDARY PROJECTED VERTICALLY AND DESCRIBED AS FOLLOWS: COMMENCING AT THE SOUTHEAST CORNER OF SAID TRACT; THENCE NORTH 00 DEGREES 04 MINUTES 44 SECONDS WEST, ALONG THE EAST LINE THEREOF, 103.35 FEET TO THE POINT OF BEGINNING; THENCE NORTH 89 DEGREES 47 MINUTES 01 SECONDS WEST, 16.40 FEET; THENCE NORTH 00 DEGREES 12 MINUTES 59 SECONDS EAST, 3.34 FEET; THENCE NORTH 89 DEGREES 47 MINUTES 01 SECONDS WEST, 15.94 FEET; THENCE NORTH 00 DEGREES 01

UNOFFICIAL COPY

MINUTES 27 SECONDS EAST, 24.85 FEET; THENCE NORTH 89 DEGREES 47 MINUTES 01 SECONDS WEST, 10.11 FEET; THENCE NORTH 00 DEGREES 12 MINUTES 59 SECONDS EAST, 0.62 FEET; THENCE NORTH 89 DEGREES 47 MINUTES 01 SECONDS WEST, 14.00 FEET; THENCE SOUTH 00 DEGREES 12 MINUTES 59 SECONDS WEST, 0.67 FEET; THENCE NORTH 89 DEGREES 47 MINUTES 01 SECONDS WEST, 9.93 FEET; THENCE NORTH 00 DEGREES 14 MINUTES 16 SECONDS EAST, 34.37 FEET TO THE NORTH LINE OF SAID TRACT; THENCE SOUTH 89 DEGREES 45 MINUTES 44 SECONDS EAST ALONG SAID NORTH LINE, 66.12 FEET TO THE NORTHEAST CORNER OF SAID TRACT; THENCE SOUTH 00 DEGREES 04 MINUTES 44 SECONDS EAST, 62.49 FEET TO THE POINT OF BEGINNING, IN COOK COUNTY, ILLINOIS.

RETAIL PARCEL 3

THE WEST 10 FEET OF LOT 1 AND ALL OF LOTS 2 TO 8 IN SUBDIVISION OF BLOCK 97 IN SCHOOL SECTION ADDITION TO CHICAGO IN SECTION 16, TOWNSHIP 39 NORTH, RANGE 14, EAST OF THE THIRD PRINCIPAL MERIDIAN, TAKEN AS A TRACT, LYING BELOW A HORIZONTAL PLANE HAVING AN ELEVATION OF +27.48 FEET ABOVE CHICAGO CITY DATUM AND LYING ABOVE A HORIZONTAL PLANE HAVING AN ELEVATION OF +13.53 FEET ABOVE CHICAGO CITY DATUM AND LYING WITHIN ITS HORIZONTAL BOUNDARY PROJECTED VERTICALLY AND DESCRIBED AS FOLLOWS: BEGINNING AT THE SOUTHEAST CORNER OF SAID TRACT; THENCE NORTH 00 DEGREES 04 MINUTES 44 SECONDS WEST, ALONG THE WEST LINE THEREOF, 62.57 FEET; THENCE NORTH 89 DEGREES 47 MINUTES 01 SECONDS WEST, 16.41 FEET; THENCE SOUTH 00 DEGREES 12 MINUTES 59 SECONDS WEST, 3.34 FEET; THENCE NORTH 89 DEGREES 47 MINUTES 01 SECONDS WEST, 16.32 FEET; THENCE SOUTH 00 DEGREES 09 MINUTES 32 SECONDS WEST, 24.82 FEET; THENCE NORTH 89 DEGREES 47 MINUTES 01 SECONDS WEST, 9.67 FEET; THENCE NORTH 00 DEGREES 09 MINUTES 32 SECONDS EAST, 21.94 FEET; THENCE NORTH 89 DEGREES 47 MINUTES 01 SECONDS WEST, 14.63 FEET; THENCE SOUTH 00 DEGREES 09 MINUTES 32 SECONDS WEST, 21.94 FEET; THENCE NORTH 89 DEGREES 47 MINUTES 01 SECONDS WEST, 10.09 FEET; THENCE SOUTH 00 DEGREES 09 MINUTES 32 SECONDS WEST, 1.66 FEET; THENCE NORTH 89 DEGREES 47 MINUTES 01 SECONDS WEST, 50.59 FEET; THENCE NORTH 00 DEGREES 09 MINUTES 32 SECONDS EAST, 21.56 FEET; THENCE NORTH 89 DEGREES 47 MINUTES 01 SECONDS WEST, 78.23 FEET; THENCE SOUTH 00 DEGREES 09 MINUTES 32 SECONDS WEST, 54.31 FEET TO THE SOUTH LINE OF SAID TRACT; THENCE SOUTH 89 DEGREES 46 MINUTES 50 SECONDS EAST, 196.20 FEET TO THE POINT OF BEGINNING, IN COOK COUNTY, ILLINOIS.

OFFICE PARCEL 1

THE WEST 10 FEET OF LOT 1 AND ALL OF LOTS 2 TO 8 IN SUBDIVISION OF BLOCK 97 IN SCHOOL SECTION ADDITION TO CHICAGO IN SECTION 16, TOWNSHIP 39 NORTH, RANGE 14, EAST OF THE THIRD PRINCIPAL MERIDIAN, TAKEN AS A TRACT, LYING BELOW A HORIZONTAL PLANE HAVING AN ELEVATION OF +27.48 FEET ABOVE CHICAGO CITY DATUM AND LYING ABOVE A HORIZONTAL PLANE

UNOFFICIAL COPY

HAVING AN ELEVATION OF +13.53 FEET ABOVE CHICAGO CITY DATUM AND LYING WITHIN ITS HORIZONTAL BOUNDARY PROJECTED VERTICALLY AND DESCRIBED AS FOLLOWS: COMMENCING AT THE SOUTHEAST CORNER OF SAID TRACT; THENCE NORTH 00 DEGREES 04 MINUTES 44 SECONDS WEST, ALONG THE EAST LINE THEREOF, 62.57 FEET TO THE POINT OF BEGINNING; THENCE NORTH 89 DEGREES 47 MINUTES 01 SECONDS WEST, 16.41 FEET; THENCE SOUTH 00 DEGREES 12 MINUTES 59 SECONDS WEST, 3.34 FEET; THENCE NORTH 89 DEGREES 47 MINUTES 01 SECONDS WEST, 16.32 FEET; THENCE SOUTH 00 DEGREES 12 MINUTES 59 SECONDS WEST, 2.88 FEET; THENCE NORTH 89 DEGREES 47 MINUTES 01 SECONDS WEST, 34.21 FEET; THENCE SOUTH 00 DEGREES 12 MINUTES 59 SECONDS WEST, 2.04 FEET; THENCE NORTH 89 DEGREES 47 MINUTES 01 SECONDS WEST, 188.59 FEET; THENCE NORTH 00 DEGREES 12 MINUTES 59 SECONDS EAST, 1.21 FEET; THENCE NORTH 89 DEGREES 47 MINUTES 01 SECONDS WEST, 10.58 FEET; THENCE SOUTH 00 DEGREES 12 MINUTES 59 SECONDS WEST, 7.82 FEET; THENCE NORTH 89 DEGREES 47 MINUTES 01 SECONDS WEST, 14.53 FEET; THENCE NORTH 00 DEGREES 12 MINUTES 59 SECONDS EAST, 7.82 FEET; THENCE SOUTH 89 DEGREES 57 MINUTES 46 SECONDS WEST, 43.22 FEET TO THE WEST LINE OF SAID TRACT; THENCE NORTH 00 DEGREES 02 MINUTES 52 SECONDS WEST, ALONG SAID WEST LINE, 18.18 FEET; THENCE SOUTH 89 DEGREES 47 MINUTES 01 SECONDS EAST, 66.39 FEET; THENCE SOUTH 00 DEGREES 12 MINUTES 59 SECONDS WEST, 8.34 FEET; THENCE SOUTH 89 DEGREES 47 MINUTES 01 SECONDS EAST, 177.30 FEET; THENCE NORTH 00 DEGREES 12 MINUTES 59 SECONDS EAST, 7.00 FEET; THENCE SOUTH 89 DEGREES 47 MINUTES 01 SECONDS EAST, 12.08 FEET; THENCE NORTH 00 DEGREES 12 MINUTES 59 SECONDS EAST, 16.16 FEET; THENCE SOUTH 89 DEGREES 47 MINUTES 01 SECONDS EAST, 1.52 FEET; THENCE NORTH 00 DEGREES 12 MINUTES 59 SECONDS EAST, 16.48 FEET; THENCE SOUTH 89 DEGREES 47 MINUTES 01 SECONDS EAST, 1.09 FEET; THENCE NORTH 00 DEGREES 12 MINUTES 59 SECONDS EAST, 26.66 FEET; THENCE SOUTH 89 DEGREES 47 MINUTES 01 SECONDS EAST, 8.82 FEET; THENCE NORTH 00 DEGREES 12 MINUTES 59 SECONDS EAST, 0.67 FEET; THENCE SOUTH 89 DEGREES 47 MINUTES 01 SECONDS EAST, 14.00 FEET; THENCE SOUTH 00 DEGREES 12 MINUTES 59 SECONDS WEST, 0.62 FEET; THENCE SOUTH 89 DEGREES 47 MINUTES 01 SECONDS EAST, 10.11 FEET; THENCE SOUTH 00 DEGREES 01 MINUTES 27 SECONDS WEST, 24.85 FEET; THENCE SOUTH 89 DEGREES 47 MINUTES 01 SECONDS EAST, 15.94 FEET; THENCE SOUTH 00 DEGREES 12 MINUTES 59 SECONDS WEST, 3.34 FEET; THENCE SOUTH 89 DEGREES 47 MINUTES 01 SECONDS EAST, 16.40 FEET TO THE EAST LINE OF SAID TRACT; THENCE SOUTH 00 DEGREES 04 MINUTES 44 SECONDS EAST, 40.77 FEET TO THE POINT OF BEGINNING, IN COOK COUNTY, ILLINOIS.

OFFICE PARCEL 2

THE WEST 10 FEET OF LOT 1 AND ALL OF LOTS 2 TO 8 IN SUBDIVISION OF BLOCK 97 IN SCHOOL SECTION ADDITION TO CHICAGO IN SECTION 16, TOWNSHIP 39 NORTH, RANGE 14, EAST OF THE THIRD PRINCIPAL MERIDIAN, TAKEN AS A TRACT, LYING BELOW A HORIZONTAL PLANE HAVING AN ELEVATION OF +176.68 FEET ABOVE CHICAGO CITY DATUM AND LYING ABOVE A HORIZONTAL PLANE

UNOFFICIAL COPY

HAVING AN ELEVATION OF +27.48 FEET ABOVE CHICAGO CITY DATUM AND LYING WITHIN ITS HORIZONTAL BOUNDARY PROJECTED VERTICALLY AND DESCRIBED AS FOLLOWS: COMMENCING AT THE SOUTHEAST CORNER OF SAID TRACT; THENCE NORTH 00 DEGREES 04 MINUTES 44 SECONDS WEST, ALONG THE EAST LINE THEREOF, 165.84 FEET TO THE NORTHEAST CORNER OF SAID TRACT; THENCE NORTH 89 DEGREES 45 MINUTES 44 SECONDS WEST, ALONG THE NORTH LINE THEREOF, 56.20 FEET; THENCE SOUTH 00 DEGREES 14 MINUTES 16 SECONDS WEST, 34.37 FEET TO THE POINT OF BEGINNING; THENCE NORTH 89 DEGREES 47 MINUTES 01 SECONDS WEST, 8.82 FEET; THENCE SOUTH 00 DEGREES 12 MINUTES 59 SECONDS WEST, 22.52 FEET; THENCE SOUTH 89 DEGREES 47 MINUTES 01 SECONDS EAST, 8.82 FEET; THENCE NORTH 00 DEGREES 12 MINUTES 59 SECONDS EAST, 22.52 FEET TO THE POINT OF BEGINNING, IN COOK COUNTY, ILLINOIS.

OFFICE PARCEL 3

THE WEST 10 FEET OF LOT 1 AND ALL OF LOTS 2 TO 8 IN SUBDIVISION OF BLOCK 97 IN SCHOOL SECTION ADDITION TO CHICAGO IN SECTION 16, TOWNSHIP 39 NORTH, RANGE 14, EAST OF THE THIRD PRINCIPAL MERIDIAN, TAKEN AS A TRACT, LYING BELOW A HORIZONTAL PLANE HAVING AN ELEVATION OF +176.68 FEET ABOVE CHICAGO CITY DATUM AND LYING ABOVE A HORIZONTAL PLANE HAVING AN ELEVATION OF +27.48 FEET ABOVE CHICAGO CITY DATUM AND LYING WITHIN ITS HORIZONTAL BOUNDARY PROJECTED VERTICALLY AND DESCRIBED AS FOLLOWS: COMMENCING AT THE SOUTHEAST CORNER OF SAID TRACT; THENCE NORTH 00 DEGREES 04 MINUTES 44 SECONDS WEST, ALONG THE EAST LINE THEREOF, 165.84 FEET TO THE NORTHEAST CORNER OF SAID TRACT; THENCE NORTH 89 DEGREES 45 MINUTES 44 SECONDS WEST, ALONG THE NORTH LINE THEREOF, 32.08 FEET; THENCE SOUTH 00 DEGREES 14 MINUTES 16 SECONDS WEST, 34.32 FEET TO THE POINT OF BEGINNING; THENCE NORTH 89 DEGREES 47 MINUTES 01 SECONDS WEST, 10.11 FEET; THENCE SOUTH 00 DEGREES 01 MINUTES 27 SECONDS WEST, 22.52 FEET; THENCE SOUTH 89 DEGREES 47 MINUTES 01 SECONDS EAST, 10.11 FEET; THENCE NORTH 00 DEGREES 01 MINUTES 27 SECONDS EAST, 22.52 FEET TO THE POINT OF BEGINNING, IN COOK COUNTY, ILLINOIS.

OFFICE PARCEL 4

THE WEST 10 FEET OF LOT 1 AND ALL OF LOTS 2 TO 8 IN SUBDIVISION OF BLOCK 97 IN SCHOOL SECTION ADDITION TO CHICAGO IN SECTION 16, TOWNSHIP 39 NORTH, RANGE 14, EAST OF THE THIRD PRINCIPAL MERIDIAN, LYING ABOVE A HORIZONTAL PLANE HAVING AN ELEVATION OF +176.68 FEET ABOVE CHICAGO CITY DATUM, IN COOK COUNTY, ILLINOIS.

CKA: 151 W. ADAMS, CHICAGO, ILLINOIS

PIN NO. 17-16-220-001-0000