

UNOFFICIAL COPY

SPECIAL WARRANTY DEED

2079853/MTCLAL/10F2

1600 Museum Park, LLC, an Illinois limited liability company, with an address of 600 West Chicago Avenue, Suite 750, Chicago, Illinois ("Grantor"), for and in consideration of the sum of TEN and 00/100 DOLLARS (\$10.00) and other good and valuable consideration, in hand paid, GRANTS, BARGAINS AND SELLS to:

Julie Hollich, with an address of 1628 S. Ashland Avenue, Park Ridge, Illinois 60068 ("Grantee"), the following described real estate situated in the County of Cook, State of Illinois, to wit:

***AN UNMARRIED WOMAN**

(above space for recorder only)

SEE LEGAL DESCRIPTION ATTACHED HERETO AND MADE A PART HEREOF.

Permanent Real Estate Index Number(s) 17-22-304-026-0000; 17-22-304-062-0000
(affects underlying land and other property)

Address of Real Estate: 1629 South Prairie Avenue, Unit 3002/GU-181/S-255,
Chicago, Illinois 60616



Doc#: 0908610031 Fee: \$44.00
Eugene "Gene" Moore RHSP Fee: \$10.00
Cook County Recorder of Deeds
Date: 03/27/2009 12:35 PM Pg: 1 of 5

SUBJECT TO: (1) real estate taxes not yet due and payable; (2) special taxes or assessments for improvements not yet completed and other assessments or installments thereof not due and payable at the time of closing; (3) applicable zoning, planned unit development and building laws or ordinances and restrictions; (4) public, private and utility easements; (5) encroachments, covenants, conditions, restrictions, and agreements of record, certain unrecorded license agreements and railroad rights of way, reservations, easements and rights, provided none of the foregoing materially adversely affect Grantee's quiet use and enjoyment of the Unit as a residential condominium; (6) the Declaration of Condominium Pursuant to the Condominium Property Act for 1600 Museum Park Condominiums, recorded December 15, 2008, as document #0835010078, (which Declaration, among other things, includes notice of Grantee's waiver of the implied warranty of habitability), as amended from time to time; (7) the provisions of the Illinois Condominium Act; (8) acts done or suffered by Grantee, or anyone claiming, by, through, or under Grantee; (9) liens and other matters for which Mercury Title Company, L.L.C., has committed to insure Grantee against loss or damage forthwith.

UNOFFICIAL COPY

In Witness Whereof, Grantor has caused its name to be signed to these presents by its authorized agent on March 25 2009.

1600 MUSEUM PARK LLC, an Illinois limited liability company

By: EDC 1600 Museum Park, LLC,
an Illinois limited liability company

Its: Manager

By: EDC Management, Inc.,
an Illinois corporation

Its: Manager

By: [Signature]



Ronald B. Shipka, Jr.

Its: President

State of Illinois)


) ss.

County of Cook)



I, the undersigned, a Notary Public, in and for the County and State aforesaid, DO HEREBY CERTIFY, Ronald Shipka, Jr., in the capacity noted above, and personally known to me to be the same person whose name is subscribed to the foregoing instrument, signed, sealed and delivered the said instrument as his free and voluntary act, in the capacity noted above, for the uses and purposes therein set forth.

Given under my hand and official seal, this 25 day of March 2009.



[Signature]
Notary Public

This instrument was prepared by:

Brown, Udell, Pomerantz & Delrahim, 1332 N. Halsted St. Suite 100, Chicago, IL, 60642.

After recording mail to:

Send subsequent tax bills to:

Julie Hollich
1629 S. Prairie Ave, Unit 3002 / 629 S. Prairie Ave, Unit 3002
Chicago, IL 60616

Julie Hollich
1629 S. Prairie Ave, Unit 3002
Chicago, IL 60616

City of Chicago
Dept. of Revenue



Real Estate
Transfer Stamp


575412

\$6,683.25

03/27/2009 10:40 Batch 32691 56

UNOFFICIAL COPY

Property of Cook County Clerk's Office

COUNTY TAX
COOK COUNTY
REAL ESTATE TRANSACTION TAX

MAR. 27. 09
REVENUE STAMP

0000053406

REAL ESTATE TRANSFER TAX
00318,25
FP 103042

UNOFFICIAL COPY

LEGAL DESCRIPTION

PARCEL 1:

UNIT 3002 and GU-181 IN THE 1600 MUSEUM PARK CONDOMINIUMS, AS DELINEATED ON A SURVEY OF THE FOLLOWING DESCRIBED PROPERTY:

THAT PART OF THE SOUTHWEST FRACTIONAL QUARTER OF SECTION 22, TOWNSHIP 39 NORTH, RANGE 14, EAST OF THE THIRD PRINCIPAL MERIDIAN, DESCRIBED AS FOLLOWS:

COMMENCING AT THE INTERSECTION OF THE NORTH LINE OF THE 66 FOOT WIDE EAST 18TH STREET WITH THE EAST LINE OF THE 66 FOOT WIDE SOUTH PRAIRIE AVENUE; THENCE NORTH 00 DEGREES 05 MINUTES 55 SECONDS WEST ALONG THE EAST LINE OF SOUTH PRAIRIE AVENUE, AFORESAID, 404.72 FEET TO THE POINT OF BEGINNING; THENCE NORTH 00 DEGREES 05 MINUTES 55 SECONDS WEST ALONG THE EAST LINE OF SOUTH PRAIRIE AVENUE, AFORESAID, 219.04 FEET TO THE NORTHWEST CORNER OF LOT 1 IN E.L. SHERMAN'S SUBDIVISION OF LOTS 4, 5 AND 6 IN BLOCK 1 OF CLARKE'S ADDITION AND LOT 1 IN BLOCK 1 AND THE WEST HALF OF BLOCK 2 OF SUBDIVISION OF 49 1/2 ACRES SOUTH OF AND ADJOINING THE NORTH 20.90 ACRES OF THE SOUTHWEST FRACTIONAL QUARTER OF SAID SECTION 22; THENCE NORTH 89 DEGREES 56 MINUTES 28 SECONDS EAST ALONG THE NORTH LINE OF LOT 1 IN E.L. SHERMAN'S SUBDIVISION, AFORESAID, 119.65 FEET TO A POINT ON THE WEST RIGHT OF WAY OF THE ILLINOIS CENTRAL RAILROAD COMPANY AS FIXED BY AGREEMENT RECORDED OCTOBER 20, 1941 AS DOCUMENT NUMBER 12778000 AND BY A COUNTERPART AGREEMENT RECORDED DECEMBER 6, 1941, AS DOCUMENT NUMBER 12806262; THENCE SOUTH 16 DEGREES 48 MINUTES 27 SECONDS EAST ALONG SAID WEST RIGHT OF WAY LINE FIXED BY AGREEMENT, 57.74 FEET TO A POINT ON THE WEST RIGHT OF WAY LINE OF THE ILLINOIS CENTRAL RAILROAD; THENCE SOUTH 27 DEGREES 20 MINUTES 27 SECONDS EAST ALONG THE LAST MENTIONED WEST RIGHT OF WAY LINE OF THE ILLINOIS CENTRAL RAILROAD, 175.70 FEET; THENCE NORTH 90 DEGREES 00 MINUTES 00 SECONDS WEST 90.34 FEET; THENCE SOUTH 00 DEGREES 02 MINUTES 31 SECONDS EAST, 7.82 FEET; THENCE NORTH 90 DEGREES 00 MINUTES 00 SECONDS WEST 126.33 FEET TO THE POINT OF BEGINNING, IN COOK COUNTY, ILLINOIS; AND

THE PROPERTY AND SPACE OF THE ILLINOIS CENTRAL RAILROAD COMPANY LYING ABOVE A HORIZONTAL PLANE HAVING AN ELEVATION OF 65.00 FEET ABOVE CHICAGO CITY DATUM AND LYING WITHIN THE BOUNDARIES, PROJECTED VERTICALLY, OF THAT PART OF SAID LAND PROPERTY AND SPACE, DESCRIBED AS FOLLOWS:

THAT PART OF LOTS 7 AND 12 IN ASSESSORS DIVISION OF LOTS 1, 2 AND 3 IN BLOCK 1 OF CLARKE'S ADDITION TO CHICAGO IN THE SOUTHWEST FRACTIONAL QUARTER OF FRACTIONAL SECTION 22, TOWNSHIP 39 NORTH, RANGE 14, EAST OF THE THIRD PRINCIPAL MERIDIAN, BOUNDED AND DESCRIBED AS FOLLOWS:

BEGINNING AT THE SOUTHWEST CORNER OF SAID LOT 12 AND RUNNING THENCE NORTH 00 DEGREES 02 MINUTES 49 SECONDS WEST ALONG THE WEST LINE OF SAID LOTS 12 AND 7, A DISTANCE OF 84.19 FEET TO THE NORTHWEST CORNER OF SAID LOT 7; THENCE NORTH 89 DEGREES 57 MINUTES 41 SECONDS EAST ALONG THE NORTH LINE OF SAID LOT 7, A DISTANCE OF 58.26 FEET; THENCE SOUTH 27 DEGREES 02 MINUTES 14 SECONDS EAST ALONG A STRAIGHT LINE, A DISTANCE OF 94.49 FEET TO AN INTERSECTION WITH THE SOUTH LINE OF SAID LOT 12, AT A POINT 101.28 FEET EAST OF THE SOUTHWEST CORNER THEREOF, AND THENCE SOUTH 89 DEGREES 57 MINUTES 41 SECONDS WEST ALONG SAID SOUTH LINE OF LOT 12, A DISTANCE OF 101.28 FEET TO THE POINT OF BEGINNING, IN COOK COUNTY, ILLINOIS;

WHICH SURVEY IS ATTACHED TO THE DECLARATION OF CONDOMINIUM PURSUANT TO THE CONDOMINIUM PROPERTY ACT FOR 1600 MUSEUM PARK CONDOMINIUMS, MADE BY 1600 MUSEUM PARK LLC, AN ILLINOIS LIMITED LIABILITY COMPANY AND RECORDED IN THE OFFICE

UNOFFICIAL COPY

OF THE RECORDER OF DEEDS OF COOK COUNTY, ILLINOIS, AS DOCUMENT NUMBER 0835010078 AS AMENDED FROM TIME TO TIME, TOGETHER WITH ITS UNDIVIDED PERCENTAGE INTEREST IN THE COMMON ELEMENTS THEREOF, IN COOK COUNTY, ILLINOIS.

PARCEL 2:

THE EXCLUSIVE RIGHT TO THE USE OF STORAGE SPACE S-255, A LIMITED COMMON ELEMENT, AS DELINEATED ON THE SURVEY ATTACHED TO THE DECLARATION OF CONDOMINIUM AFORESAID, RECORDED AS DOCUMENT NUMBER 0835010078.

GRANTOR ALSO HEREBY GRANTS TO THE GRANTEE, ITS SUCCESSORS AND ASSIGNS, AS RIGHTS AND EASEMENTS APPURTENANT TO THE ABOVE DESCRIBED REAL ESTATE, THE RIGHTS AND EASEMENTS FOR THE BENEFIT OF SAID PROPERTY SET FORTH IN THE DECLARATION OF CONDOMINIUM, AND GRANTOR RESERVES TO ITSELF, ITS SUCCESSORS AND ASSIGNS, THE RIGHTS AND EASEMENTS SET FORTH IN SAID DECLARATION FOR THE BENEFIT OF THE REMAINING PROPERTY DESCRIBED THEREIN.

THIS DEED IS SUBJECT TO ALL RIGHTS, EASEMENTS, COVENANTS, CONDITIONS, RESTRICTIONS AND RESERVATIONS CONTAINED IN SAID DECLARATION THE SAME AS THOUGH THE PROVISIONS OF SAID DECLARATION WERE RECITED AND STIPULATED AT LENGTH HEREIN

COMMONLY KNOWN AS: 1629 South Prairie Avenue, Unit 3002/GU-181/S-255, Chicago, Illinois 60616

PIN: 17-22-304-026-0000; 17-22-304-062-0000 (affects underlying land and other property)

Property of Cook County Clerk's Office