

UNOFFICIAL COPY

MECHANIC'S LIEN:
CLAIM

STATE OF ILLINOIS }
 }
COUNTY OF **Cook** }



Doc#: 0909656055 Fee: \$30.00
Eugene "Gene" Moore RHSP Fee:\$10.00
Cook County Recorder of Deeds
Date: 04/06/2009 12:56 PM Pg: 1 of 3

JMS ELECTRIC INC.

CLAIMANT

-VS-

Bloomington Kaiser Building LLC
MB Financial Bank, NA
ADVANSTONE, INC.

DEFENDANT(S)

The claimant, **JMS ELECTRIC INC.** of Schaumburg, IL 60193 County of **Cook**, hereby files a claim for lien against **ADVANSTONE, INC.**, located at 5700 W. Bloomingdale Chicago, State of IL, representing themselves as agent for owner and **Bloomington Kaiser Building LLC** Chicago, IL 60601 {hereinafter referred to as "owner(s)"} and **MB Financial Bank, NA** Chicago, IL 60607; {hereinafter referred to as "lender(s)"} and states:

That on or about **05/23/2008**, the owner owned the following described land in the County of **Cook**, State of Illinois to wit:

Street Address: **Advanstone, Inc. 5700 W. Bloomingdale Chicago, IL 60639**

A/K/A: **SEE ATTACHED LEGAL DESCRIPTION**

A/K/A: **Tax # 13-32-400-023; 13-32-400-025; 13-32-400-030; 13-32-400-036**

and **ADVANSTONE, INC.** was the owner's agent for the improvement thereof. That on or about **05/23/2008**, said agent made a contract with the claimant to provide **labor and material for electrical work** for and in said improvement, and that on or about **05/23/2008** the claimant completed thereunder all that was required to be done by said contract.

UNOFFICIAL COPY


The following amounts are due on said contract:

Contract	\$2,200.00
Extras/Change Orders	\$0.00
Credits	\$0.00
Payments	\$0.00
 Total Balance Due	 \$2,200.00

leaving due, unpaid and owing to the claimant after allowing all credits, the sum of **Two Thousand Two Hundred and no Tenths (\$2,200.00) Dollars**, for which, with interest, the Claimant claims a lien on said land, beneficial interests, if any, and improvements, and on the moneys or other considerations due or to become due from the owner under said contract against said agent and owner.

To the extent permitted by law, all waivers of lien heretofore given by claimant, if any, in order to induce payment not received are hereby revoked. Acceptance of payment by claimant of part, but not all, of the amount claimed due hereunder shall not operate to invalidate this notice.

JMS ELECTRIC INC.

BY: 
Nick Santoro President


Prepared By:
JMS ELECTRIC INC.
1006 Morse Avenue
Schaumburg, IL 60193

VERIFICATION

State of Illinois


County of Cook

The affiant, Nick Santoro, being first duly sworn on oath deposes and says that the affiant is President of the claimant; that the affiant has read the foregoing claim for lien and knows the contents thereof; and that all the statements therein contained are true.

X 
Nick Santoro President

Subscribed and sworn to
before me this March 24, 2009

X 
Notary Public's Signature



UNOFFICIAL COPY

LEGAL DESCRIPTION

SUB-PARCEL A1:

THE SOUTH 165.78 FEET OF LOT 4 (EXCEPT THE WEST 350 FEET) IN KEENEY INDUSTRIAL DISTRICT, BEING AN OWNERS DIVISION IN THE SOUTH EAST 1/4 OF SECTION 32, TOWNSHIP 40 NORTH, RANGE 13, EAST OF THE THIRD PRINCIPAL MERIDIAN, ACCORDING TO PLAT THEREOF DATED DECEMBER 26, 1924 AND RECORDED IN THE RECORDER'S OFFICE OF COOK COUNTY, ILLINOIS JANUARY 8, 1925 AS DOCUMENT 8732302 AND FILED IN THE OFFICE OF THE REGISTRAR OF TITLES OF COOK COUNTY, ILLINOIS JANUARY 9, 1925 AS DOCUMENT LR241222;

ALSO

SUB-PARCEL A2:

THAT PART OF THE SOUTH 165.78 FEET OF LOT 2 LYING EAST OF THE EAST LINE OF LOT 4 AND WEST OF THE CENTER LINE OF A 50 FOOT PRIVATE STREET BEING DRAWN PARALLEL WITH AND 932.24 FEET EAST OF THE WEST LINE OF SAID LOT 4 IN KEENEY'S INDUSTRIAL DISTRICT AFORESAID:

PARCEL B:

THE SOUTH 165.78 FEET OF THE WEST 337 FEET OF LOT 4 IN KEENEY INDUSTRIAL DISTRICT, BEING AN OWNERS DIVISION IN THE SOUTH EAST 1/4 OF SECTION 32, TOWNSHIP 40 NORTH, RANGE 13, EAST OF THE THIRD PRINCIPAL MERIDIAN, ACCORDING TO THE PLAT THEREOF MADE UNDER DATE OF DECEMBER 26, 1924, BY CHICAGO GUARANTEE SURVEY COMPANY AND FILED FOR RECORD IN THE OFFICE OF THE REGISTRAR OF TITLE OF COOK COUNTY, ILLINOIS ON JANUARY 3, 1925 AS DOCUMENT LR241222; PARCEL C:

THE EAST 13 FEET OF THE WEST 350 FEET OF THE SOUTH 165.78 FEET OF LOT 4 IN KEENEY INDUSTRIAL DISTRICT, BEING AN OWNER'S DIVISION IN THE SOUTH EAST 1/4 OF SECTION 32, TOWNSHIP 40 NORTH, RANGE 13, EAST OF THE THIRD PRINCIPAL MERIDIAN:

PARCEL D:

A STRIP OF LAND IN THAT PART OF LOT 4 AND LOT 2 IN KEENEY INDUSTRIAL DISTRICT AN OWNER'S DIVISION IN THE SOUTH EAST 1/4 OF SECTION 32, TOWNSHIP 40 NORTH, RANGE 13, EAST OF THE THIRD PRINCIPAL MERIDIAN, DESCRIBED AS FOLLOWS:

COMMENCING AT A POINT ON THE WEST LINE OF SAID LOT 4, SAID KEENEY INDUSTRIAL DISTRICT, 165.78 FEET NORTH OF THE SOUTHWEST CORNER OF SAID LOT 4 IN SAID KEENEY INDUSTRIAL DISTRICT, RUNNING THENCE EAST PARALLEL WITH THE SOUTH LINE OF SAID LOT 4 (SAID SOUTH LINE BEING ALSO THE NORTH LINE OF BLOOMINGDALE AVENUE), A DISTANCE OF 826.08 FEET TO ITS INTERSECTION WITH THE SOUTH LINE OF THE RIGHT OF WAY (AT POINT OF TANGENCY) CONVEYED TO CHICAGO, MILWAUKEE, ST. PAUL AND PACIFIC RAILROAD COMPANY ON OCTOBER 4, 1932 BY DEED RECORDED NOVEMBER 9, 1932 AS DOCUMENT 11162537 AND FILED DECEMBER 27, 1932 AS DOCUMENT LR599299; THENCE NORTHWESTERLY ALONG THE SOUTHERLY LINE OF SAID RIGHT OF WAY, BEING A CURVED LINE CONVEXED SOUTHWESTERLY, THE LAST DESCRIBED COURSE BEING TANGENT THERETO AND HAVING A RADIUS OF 487.6 FEET A DISTANCE OF 132.9 FEET; THENCE WEST ON A LINE PARALLEL WITH AND 183.78 FEET NORTH OF THE SOUTH LINE OF LOT 4 AFORESAID, A DISTANCE OF 694.98 FEET TO ITS INTERSECTION WITH THE WEST LINE OF SAID LOT 4; THENCE SOUTH ON SAID WEST LINE 18 FEET TO THE POINT OF BEGINNING;

PARCEL E:

THAT PART OF LOTS 2, 3 AND 4 IN KEENEY INDUSTRIAL DISTRICT, BEING AN OWNER'S DIVISION IN THE SOUTH EAST 1/4 OF SECTION 32, TOWNSHIP 40 NORTH, RANGE 13, EAST OF THE THIRD PRINCIPAL MERIDIAN, DESCRIBED AS FOLLOWS:

COMMENCING AT A POINT IN THE WEST LINE OF LOT 4, IN SAID KEENEY INDUSTRIAL DISTRICT, BEING THE EAST LINE OF NORTH MONITOR AVENUE, 183.78 FEET NORTH OF THE SOUTH LINE OF SAID LOT 4; THENCE NORTH ALONG THE EAST LINE OF NORTH MONITOR AVENUE, A DISTANCE OF 160 FEET; THENCE EAST ALONG A LINE DRAWN PARALLEL WITH AND 343.78 FEET NORTH OF THE SOUTH LINE OF SAID LOT 4, A DISTANCE OF 450.99 FEET TO ITS INTERSECTION WITH THE SOUTHERLY RIGHT OF WAY LINE OF THE LAND CONVEYED TO CHICAGO, MILWAUKEE, ST. PAUL AND PACIFIC RAILROAD COMPANY BY DEED DATED OCTOBER 4, 1932 AND RECORDED NOVEMBER 9, 1932, AS DOCUMENT 11162537 AND FILED DECEMBER 27, 1932 AS DOCUMENT LR599299; THENCE SOUTH EASTERLY ALONG SAID RIGHT OF WAY LINE BEING A CURVED LINE CONVEXED SOUTH WESTERLY AND HAVING A RADIUS OF 487.60 FEET, A DISTANCE OF 297.58 FEET (ARC), TO ITS INTERSECTION WITH A LINE DRAWN PARALLEL WITH AND 183.78 FEET NORTH OF THE SOUTH LINE OF SAID LOT 4, BEING THE NORTH LINE OF RIGHT OF WAY CONVEYED TO THE TRUSTEES OF THE PROPERTY OF THE CHICAGO, MILWAUKEE, ST. PAUL AND PACIFIC RAILROAD COMPANY BY DEED DATED AUGUST 2, 1940 AND FILED JUNE 5, 1941 AS DOCUMENT LR 899490; THENCE WEST ALONG SAID RIGHT OF WAY LINE, A DISTANCE OF 394.98 FEET TO THE POINT OF BEGINNING, ALL IN COOK COUNTY, ILLINOIS