


UNOFFICIAL COPY

Recording Requested By:
WELLS FARGO HOME MORTGAGE



When Recorded Return To:
LIEN RELEASE DEPT.
WELLS FARGO HOME MORTGAGE
MAC X9400-L1C
11200 W PARKLAND AVE
MILWAUKEE, WI 53224

Doc#: 0910616057 Fee: \$40.00
Eugene "Gene" Moore RHSP Fee: \$10.00
Cook County Recorder of Deeds
Date: 04/16/2009 11:50 AM Pg: 1 of 3



SATISFACTION

WFHM - CLIENT 708 #: 0201094562 "MAIN" Lender ID: 745739/340444517 Cook, Illinois
MERS #: 100024200012243131 VRI #: 1-888-679-6377

FOR THE PROTECTION OF THE OWNER, THIS RELEASE SHALL BE FILED WITH THE RECORDER OR THE REGISTRAR OF TITLES IN WHOSE OFFICE THE MORTGAGE OR DEED OF TRUST WAS FILED.

KNOW ALL MEN BY THESE PRESENTS that MORTGAGE ELECTRONIC REGISTRATION SYSTEMS, INC. holder of a certain mortgage, made and executed by ROGER MAIN, CHRISTINE MAIN, HUSBAND AND WIFE, originally to MORTGAGE ELECTRONIC REGISTRATION SYSTEMS, INC., in the County of Cook, and the State of Illinois, Dated: 03/30/2006 Recorded: 04/21/2006 in Book/Reel/Libe: N/A Page/Folio: N/A as Instrument No.: 0611142082, does hereby acknowledge that it has received full payment and satisfaction of the same, and in consideration thereof, does hereby cancel and discharge said mortgage.

Legal: See Exhibit "A" Attached Hereto And By This Reference Made A Part Hereof


Assessor's/Tax ID No. 17-10-203-027-1095

Property Address: 233 EAST ERIE, CHICAGO, IL 60611

IN WITNESS WHEREOF, the undersigned, by the officer duly authorized, has duly executed the foregoing instrument.

MORTGAGE ELECTRONIC REGISTRATION SYSTEMS, INC.

On ~~March 30th~~, 2009

By: 
Lee Ann Bittner, Assistant Secretary

SV
P3
SN
M.N.
AK

UNOFFICIAL COPY

SATISFACTION Page 2 of 2


STATE OF Wisconsin
COUNTY OF Milwaukee

On March 30th, 2009, before me, R A KEVAL, a Notary Public in and for Milwaukee in the State of Wisconsin, personally appeared Lee Ann Bittner, Assistant Secretary, personally known to me (or proved to me on the basis of satisfactory evidence) to be the person(s) whose name(s) is/are subscribed to the within instrument and acknowledged to me that he/she/they executed the same in his/her/their authorized capacity, and that by his/her/their signature on the instrument the person(s), or the entity upon behalf of which the person(s) acted, executed the instrument.

WITNESS my hand and official seal,



R A KEVAL
Notary Expires: 07/19/2012



(This area for notarial seal)

Prepared By: Rukiyaba Keval, WELLS FARGO HOME MORTGAGE X9400-L1C, 11200 W PARKLAND AVE, MILWAUKEE, WI 53224
800-262-5294

Property of Cook County Clerk's Office

UNOFFICIAL COPY

0201094562

EXHIBIT "A"

LEGAL DESCRIPTION:

PARCEL 1: UNIT NUMBER 1805 IN THE STREETERVILLE CENTER CONDOMINIUM, AS DELINEATED ON A SURVEY OF THE FOLLOWING DESCRIBED REAL ESTATE:

ALL OF THE PROPERTY AND SPACE LYING ABOVE AND EXTENDING UPWARD FROM A HORIZONTAL PLANE HAVING AN ELEVATION OF 119.30 FEET ABOVE CHICAGO CITY DATUM (AND WHICH IS ALSO THE LOWER SURFACE OF THE FLOOR SLAB OF THE NINTH FLOOR, IN THE 26 STORY BUILDING SITUATED ON THE PARCEL OF LAND HEREINAFTER DESCRIBED) AND LYING WITHIN THE BOUNDARIES PROJECTED VERTICALLY UPWARD OF A PARCEL OF LAND COMPRISED OF LOTS 20 TO 24 AND LOT 25 (EXCEPT THAT PART OF LOT 25 LYING WEST OF THE CENTER OF THE PARTY WALL OF THE BUILDING NOW STANDING THE DIVIDING LINE BETWEEN LOTS 25 AND 26), TOGETHER WITH THE PROPERTY AND SPACE LYING BELOW SAID HORIZONTAL PLANE HAVING AN ELEVATION OF 119.30 FEET ABOVE CHICAGO CITY DATUM AND LYING ABOVE A HORIZONTAL PLANE HAVING AN ELEVATION OF 118.13 FEET ABOVE CHICAGO CITY DATUM (AND WHICH PLANE COINCIDES WITH THE LOWEST SURFACE OF THE ROOF SLAB OF THE 8 STORY BUILDING SIUATED ON SAID PARCEL OF LAND) AND LYING WITHIN THE BOUNDARIES PROJECTED VERTICALLY UPWARD OF THE SOUTH 17.96 FEET OF AFORESAID PARCEL OF LAND, ALL IN THE SUBDIVISION OF THE WEST 394 FEET OF BLOCK 32, (EXCEPT THE EAST 14 FEET OF THE NORTH 80 FEET THEREOF), IN KINZIE'S ADDITION TO CHICAGO IN SECTION 10, TOWNSHIP 39 NORTH, RANGE 14 EAST OF THE THIRD PRINCIPAL MERIDIAN, IN COOK COUNTY, ILLINOIS; WHICH SURVEY IS ATTACHED AS EXHIBIT "A" TO THE DECLARATION OF CONDOMINIUM RECORDED AS DOCUMENT NUMBER 26017897 TOGETHER WITH ITS UNDIVIDED PERCENTAGE INTEREST IN THE COMMON ELEMENTS.

PARCEL 2: EASEMENT FOR THE BENEFIT OF LOT 25 OF THE RIGHT TO MAINTAIN PARTY WALL AS ESTABLISHED BY AGREEMENT BETWEEN EDWIN B. SHEPSON AND HEATON OWSLEY RECORDED AUGUST 11, 1892 AS DOCUMENT 1715549 ON THAT PART OF LOTS 25 AND 26 IN KINZIE'S ADDITION AFORESAID OCCUPIED BY THE WEST 1/2 OF THE PARTY WALL, IN COOK COUNTY, ILLINOIS. PARCEL 3: EASEMENT FOR INGRESS AND EGRESS FOR THE BENEFIT OF PARCEL 1 AS SET FORTH IN THE DECLARATION OF COVENANTS, CONDITIONS, RESTRICTIONS AND EASEMENTS DATED OCTOBER 1, 1981 AND RECORDED OCTOBER 2, 1981 AS DOCUMENT 26017894 AND AS CREATED BY DPED RECORDED AS DOCUMENT 26017895.