

UNOFFICIAL COPY

THIS INSTRUMENT WAS PREPARED BY AND AFTER RECORDING SHOULD BE RETURNED TO:

John S. Mrowiec, Esq.
Conway & Mrowiec
20 South Clark Street
Suite 1000
Chicago, Illinois 60603
(312) 658-1100



Doc#: 0910716017 Fee: \$52.00
Eugene "Gene" Moore RHSP Fee: \$10.00
Cook County Recorder of Deeds
Date: 04/17/2009 10:47 AM Pg: 1 of 9

FINAL SATISFACTION AND FINAL RELEASE OF LEOPARDO'S ORIGINAL CONTRACTOR'S CLAIMS FOR MECHANICS LIEN

STATE OF ILLINOIS)
) SS.
COUNTY OF COOK)

Pursuant to and in compliance with the Illinois statute relating to mechanics liens, the undersigned, Leopardo Companies, Inc., an Illinois corporation ("Leopardo"), for good and valuable consideration in the amount of \$7,000 does hereby acknowledge final release and final satisfaction of Leopardo's Original Contractor's Claim for Mechanics Lien in the original principal amount of \$78,314, which claim for lien was filed with the Cook County Recorder of Deeds on March 28, 2008, as Document No. 0808809071, against the interests of HRW Hotel Partners, LLC, a Delaware limited liability company ("Owner") and as previously partially satisfied by Leopardo's First Partial Release and Partial Satisfaction recorded with the Cook County Recorder of Deeds on June 19, 2008 as Document No. 0817129037, and against the interest of any person claiming an interest in the Real Estate (as hereinafter described), by, through or under Owner, on the following described property:


See attached Exhibit A, Legal Description.

The Permanent Real Estate Tax Numbers are: 07-12-400-010, 07-12-400-011, 07-12-400-016 and 07-12-402-016.

Address of the property: 1800 East Golf Road, Schaumburg, Illinois

IN WITNESS WHEREOF, the undersigned has signed this instrument on April 14th, 2009.

LEOPARDO COMPANIES, INC.

By: 
John D. Ward, Jr.

PIN Numbers: 07-12-400-010, 07-12-400-011, 07-12-400-016 and 07-12-402-016

Address: 1800 East Golf Road, Schaumburg, Illinois

DS 261647 10F1 DEC

UNOFFICIAL COPY

EXHIBIT A TO FINAL RELEASE AND FINAL SATISFACTION OF ORIGINAL CONTRACTOR'S CLAIM FOR MECHANICS LIEN - LEGAL DESCRIPTION

PARCEL 1:

THAT PART OF THE SOUTH EAST 1/4 OF SECTION 12, TOWNSHIP 41 NORTH, RANGE 10, EAST OF THE THIRD PRINCIPAL MERIDIAN, LYING NORTHERLY OF THE NORTHERLY LINE OF GOLF ROAD, AS WIDENED AS SHOWN ON DOCUMENT 20885775, DESCRIBED AS FOLLOWS:

BEGINNING AT THE INTERSECTION OF THE NORTHERLY LINE OF GOLF ROAD, AFORESAID, AND A LINE 68.43 FEET EAST (AS MEASURED ALONG THE SOUTH LINE THEREOF) OF THE WEST LINE OF THE EAST 1/2 OF THE SOUTH EAST 1/4 OF THE SOUTH EAST 1/4 OF SAID SECTION 12; THENCE WESTERLY ALONG THE NORTHERLY LINE OF GOLF ROAD, 68.43 FEET TO AN ANGLE POINT IN SAID ROAD; THENCE CONTINUE WESTERLY, ALONG THE NORTHERLY LINE THEREOF, 510.23 FEET TO ITS INTERSECTION WITH A LINE DRAWN AT RIGHT ANGLES TO THE SOUTH LINE OF THE SAID SOUTH EAST 1/4, THROUGH A POINT 508.96 FEET WEST (AS MEASURED ALONG THE SOUTH LINE THEREOF) OF THE WEST LINE OF THE EAST 1/2 OF THE SOUTH EAST 1/4 OF THE SOUTH EAST 1/4 OF SECTION 12, AFORESAID; THENCE NORTHERLY ALONG THE LAST RIGHT ANGLE LINE, HEREIN DESCRIBED, 1240.38 FEET TO ITS INTERSECTION WITH THE NORTH LINE OF THE SOUTH 1364.64 FEET OF THE SOUTH EAST 1/4 OF SECTION 12, AFORESAID; THENCE EASTERLY ALONG THE SAID LINE, 587.42 FEET TO ITS INTERSECTION, WITH THE HEREBINBEFORE MENTIONED LINE, 68.43 FEET EAST OF THE WEST LINE OF THE EAST 1/2 OF THE SOUTH EAST 1/4 OF THE SOUTH EAST 1/4 OF SECTION 12; THENCE SOUTHERLY, ALONG THE SAID LINE, 1224.67 FEET TO THE POINT OF BEGINNING, IN COOK COUNTY, ILLINOIS.

EXCEPTING FROM THE FOREGOING, THE FOLLOWING DESCRIBED PORTION THEREOF DEDICATED FOR ROADWAY AND LIKE PURPOSES PURSUANT TO PLAT OF DEDICATION RECORDED IN THE OFFICE OF THE RECORDER OF DEEDS, COOK COUNTY, ILLINOIS, AS DOCUMENT NO. 25489772, TO WIT:

BEGINNING AT THE INTERSECTION OF THE NORTH LINE OF THE SOUTH 291.0 FEET OF THE SOUTH EAST 1/4, AFORESAID, AND A LINE 68.43 FEET EAST (AS MEASURED ALONG THE SOUTH LINE THEREOF) OF THE WEST LINE OF THE EAST 1/2 OF THE SOUTH EAST 1/4 OF THE SOUTH EAST 1/4 OF SAID SECTION 12; THENCE NORTHERLY ALONG THE LAST DESCRIBED LINE TO THE NORTH LINE OF THE SOUTH 357.00 FEET OF THE SOUTH EAST 1/4, AFORESAID; THENCE WESTERLY ALONG SAID LINE TO ITS INTERSECTION WITH A LINE DRAWN AT RIGHT ANGLES TO THE SOUTH LINE OF SAID SOUTH EAST 1/4 THROUGH A POINT 248.33 FEET WEST (AS MEASURED ALONG THE SOUTH LINE THEREOF) OF THE WEST LINE OF THE EAST 1/2 OF THE SOUTH EAST 1/4 OF THE SOUTH EAST 1/4 OF SECTION 12, AFORESAID; THENCE SOUTHERLY ALONG THE LAST RIGHT ANGLE LINE HEREIN

PIN Numbers: 07-12-400-010, 07-12-400-011, 07-12-400-016 and 07-12-402-016

Address: 1800 East Golf Road, Schaumburg, Illinois

UNOFFICIAL COPY

DESCRIBED 224.70 FEET TO THE AFOREMENTIONED NORTH LINE OF GOLF ROAD; THENCE EASTERLY ALONG SAID NORTH LINE OF GOLF ROAD TO ITS INTERSECTION WITH A LINE DRAWN AT RIGHT ANGLES TO THE SOUTH LINE OF SAID SOUTH EAST 1/4 THROUGH A POINT 148.33 FEET WEST (AS MEASURED ALONG THE SOUTH LINE THEREOF) OF THE WEST LINE OF THE EAST 1/2 OF THE SOUTH EAST 1/4 OF THE SOUTH EAST 1/4 OF SAID SECTION 12; THENCE NORTHERLY ALONG THE LAST RIGHT ANGLE LINE HEREBIN DESCRIBED 155.61 FEET TO THE NORTH LINE OF THE SOUTH 291 FEET, AFORESAID; THENCE EASTERLY ALONG SAID LINE TO THE POINT OF BEGINNING; IN COOK COUNTY, ILLINOIS.

PARCEL 2:

EASEMENT APPURTENANT TO AND FOR THE BENEFIT OF PARCEL 1 AS CREATED BY RECIPROCAL GRANT OF ROADWAY EASEMENTS RECORDED NOVEMBER 25, 1981 IN THE OFFICE OF THE RECORDER OF DEEDS, COOK COUNTY, ILLINOIS AS DOCUMENT NO. 26070571, AND RE-RECORDED NOVEMBER 30, 1981 AS DOCUMENT NO. 26072946 IN, ON, OVER AND ACROSS THE FOLLOWING DESCRIBED PROPERTY:

EASEMENT PARCEL "E":

AN EASEMENT, 24.00 FEET IN WIDTH, IN THE SOUTH EAST 1/4 OF SECTION 12, TOWNSHIP 41 NORTH, RANGE 10, EAST OF THE THIRD PRINCIPAL MERIDIAN, OF WHICH THE CENTER LINE IS DESCRIBED AS FOLLOWS:

COMMENCING AT THE SOUTHWEST CORNER OF THE EAST 1/2 OF THE SOUTH EAST 1/4 OF THE SOUTH EAST 1/4 OF SAID SECTION 12; THENCE NORTH 90 DEGREES, 00 MINUTES, 00 SECONDS EAST ALONG THE SOUTH LINE OF SAID SECTION 12, A DISTANCE OF 80.43 FEET; THENCE NORTH 00 DEGREES, 25 MINUTES, 17 SECONDS EAST ALONG A LINE 80.43 FEET EAST (AS MEASURED AFORESAID) OF AND PARALLEL WITH THE WEST LINE OF THE EAST 1/2 OF THE SOUTH EAST 1/4 OF THE SOUTH EAST 1/4 OF SAID SECTION 12, A DISTANCE OF 357.01 FEET TO A POINT ON THE NORTH LINE OF THE SOUTH 291 FEET OF THE SOUTH EAST 1/4 OF SAID SECTION 12 (ALSO BEING THE NORTH RIGHT OF WAY LINE OF THE PUBLIC ROADWAY KNOWN AS HARTLEY ROAD) FOR ITS POINT OF BEGINNING; THENCE CONTINUING NORTH 00 DEGREES, 25 MINUTES, 17 SECONDS EAST, A DISTANCE OF 720.29 FEET TO A POINT ON THE NORTH LINE OF THE SOUTH 1077.27 FEET OF THE SOUTH EAST 1/4 OF SAID SECTION 12, 581.58 FEET WEST (AS MEASURED AT RIGHT ANGLES) OF THE EAST LINE OF SAID SECTION 12 FOR ITS POINT OF TERMINATION, ALL IN COOK COUNTY, ILLINOIS.

EASEMENT PARCEL "G":

AN EASEMENT, 24 FEET IN WIDTH, IN THE SOUTHEAST 1/4 OF SECTION 12, TOWNSHIP 41 NORTH, RANGE 10, EAST OF THE THIRD PRINCIPAL MERIDIAN, OF WHICH THE CENTERLINE IS DESCRIBED AS FOLLOWS:

PIN Numbers: 07-12-400-010, 07-12-400-011, 07-12-400-016 and 07-12-402-016

Address: 1800 East Golf Road, Schaumburg, Illinois

UNOFFICIAL COPY

COMMENCING AT THE SOUTHWEST CORNER OF THE EAST 1/2 OF THE SOUTH EAST 1/4 OF THE SOUTH EAST 1/4 OF SAID SECTION 12; THENCE NORTH 90 DEGREES, 00 MINUTES, 00 SECONDS EAST ALONG THE SOUTH LINE OF SAID SECTION 12, A DISTANCE OF 80.43 FEET; THENCE NORTH 00 DEGREES, 25 MINUTES, 17 SECONDS EAST ALONG A LINE 80.43 FEET EAST (AS MEASURED AFORESAID) OF AND PARALLEL WITH THE WEST LINE OF THE EAST 1/2 OF THE SOUTH EAST 1/4 OF THE SOUTH EAST 1/4 OF SAID SECTION 12, A DISTANCE OF 1077.30 FEET TO A POINT ON THE NORTH LINE OF THE SOUTH 1077.27 FEET OF THE SOUTH EAST 1/4 OF SAID SECTION 12 FOR ITS POINT OF BEGINNING; THENCE CONTINUING NORTH 00 DEGREES, 25 MINUTES, 17 SECONDS EAST, A DISTANCE OF 163.22 FEET TO A POINT ON A LINE 1240.49 FEET NORTH (AS MEASURED AT RIGHT ANGLES) OF AND PARALLEL WITH THE SOUTH LINE OF SAID SECTION 12 FOR ITS POINT OF TERMINATION, SAID POINT OF TERMINATION ALSO BEING 381.21 FEET WEST (AS MEASURED AT RIGHT ANGLES) OF THE EAST LINE OF SAID SECTION 12, ALL IN COOK COUNTY, ILLINOIS.

PARCEL 3

EASEMENT APPURTENANT TO AND FOR THE BENEFIT OF PARCEL 1 AS CREATED BY GRANT OF EASEMENTS FOR SANITARY SEWER AND WATER MAIN, RECORDED NOVEMBER 25, 1981 IN THE OFFICE OF THE RECORDER OF DEEDS, COOK COUNTY, ILLINOIS, AS DOCUMENT NO. 26070572, AND RE-RECORDED NOVEMBER 30, 1981 AS DOCUMENT NO. 26072047 IN, ON, OVER AND ACROSS THE FOLLOWING DESCRIBED PROPERTY:

EASEMENT PARCEL "D":

AN EASEMENT, 10.00 FEET IN WIDTH, IN THE SOUTH EAST 1/4 OF SECTION 12, TOWNSHIP 41 NORTH, RANGE 10, EAST OF THE THIRD PRINCIPAL MERIDIAN, OF WHICH THE CENTER LINE IS DESCRIBED AS FOLLOWS:

COMMENCING AT THE SOUTHWEST CORNER OF THE EAST 1/2 OF THE SOUTH EAST 1/4 OF THE SOUTH EAST 1/4 OF SAID SECTION 12; THENCE NORTH 90 DEGREES, 00 MINUTES, 00 SECONDS EAST ALONG THE SOUTH LINE OF SAID SECTION 12, A DISTANCE OF 121.16 FEET; THENCE NORTH 00 DEGREES, 00 MINUTES, 00 SECONDS EAST, A DISTANCE OF 140.00 FEET TO A POINT ON THE SOUTH LINE OF THE NORTH 937.27 FEET OF THE SOUTH 1077.27 FEET OF THE SOUTH EAST 1/4 OF SAID SECTION 12 (ALSO BEING THE NORTH LINE OF GOLF ROAD AS WIDENED PER DOCUMENT NO. 20885775) FOR ITS POINT OF BEGINNING; THENCE CONTINUING NORTH 00 DEGREES, 00 MINUTES, 00 SECONDS EAST, A DISTANCE OF 151.00 FEET TO A POINT ON THE NORTH LINE OF THE SOUTH 291.00 FEET OF THE SOUTH EAST 1/4 OF SECTION 12 (ALSO BEING THE SOUTH RIGHT OF WAY LINE OF THE PUBLIC ROADWAY KNOWN AS HARTLEY ROAD) 543.78 FEET WEST (AS MEASURED AT RIGHT ANGLES) OF THE EAST LINE OF SAID SECTION 12

PIN Numbers: 07-12-400-010, 07-12-400-011, 07-12-400-016 and 07-12-402-016

Address: 1800 East Golf Road, Schaumburg, Illinois

UNOFFICIAL COPY

FOR ITS POINT OF TERMINATION, ALL IN COOK COUNTY, ILLINOIS.

EASEMENT PARCEL "T"

AN EASEMENT, 10.00 FEET IN WIDTH, IN THE SOUTH EAST 1/4 OF SECTION 12, TOWNSHIP 41 NORTH, RANGE 10, EAST OF THE THIRD PRINCIPAL MERIDIAN, OF WHICH THE CENTER LINE IS DESCRIBED AS FOLLOWS:

COMMENCING ON THE SOUTH LINE OF SAID SECTION 12 (SAID SOUTH LINE HAVING A BEARING OF SOUTH 90 DEGREES, 00 MINUTES, 00 SECONDS WEST) 144.59 FEET WEST (AS MEASURED ALONG THE SOUTH LINE OF SAID SECTION 12) OF THE SOUTHEAST CORNER OF SAID SECTION 12; THENCE NORTH 09 DEGREES, 30 MINUTES, 38 SECONDS EAST, A DISTANCE OF 361.97 FEET TO THE POINT ON THE NORTH LINE OF THE SOUTH 357.00 FEET OF THE SOUTH EAST 1/4 OF SAID SECTION 12 (ALSO BEING THE NORTH RIGHT OF WAY LINE OF THE PUBLIC ROADWAY KNOWN AS HARTLEY ROAD) FOR ITS POINT OF BEGINNING; THENCE CONTINUING NORTH 09 DEGREES, 30 MINUTES, 38 SECONDS EAST, A DISTANCE OF 159.80 FEET; THENCE SOUTH 89 DEGREES, 43 MINUTES, 52 SECONDS EAST, A DISTANCE OF 9.95 FEET TO ITS POINT OF TERMINATION ON THE WESTERLY LINE OF THE PERMANENT EASEMENT TO THE METROPOLITAN SANITARY DISTRICT OF GREATER CHICAGO AS PER DOCUMENT NO. 21391850, SAID POINT OF TERMINATION BEING 514.56 FEET NORTH (AS MEASURED AT RIGHT ANGLES) OF THE SOUTH LINE OF SAID SECTION 12 AND 51.69 FEET WEST (AS MEASURED AT RIGHT ANGLES) OF THE EAST LINE OF SAID SECTION 12, ALL IN COOK COUNTY, ILLINOIS.

PARCEL 4:

AN EASEMENT APPURTENANT TO AND FOR THE BENEFIT OF PARCEL 1 AS CREATED BY RECIPROCAL GRANT OF EASEMENTS FOR STORM SEWER AND WATER DETENTION RECORDED NOVEMBER 25, 1981 IN THE OFFICE OF THE RECORDER OF DEEDS, COOK COUNTY, ILLINOIS AS DOCUMENT NO. 26070573, AND RE-RECORDED NOVEMBER 30, 1981 AS DOCUMENT 26072248 IN, ON, OVER AND ACROSS THE FOLLOWING DESCRIBED PROPERTY:

EASEMENT PARCEL "A":

AN EASEMENT, 10.00 FEET IN WIDTH, IN THE SOUTH EAST 1/4 OF SECTION 12, TOWNSHIP 41 NORTH, RANGE 10, EAST OF THE THIRD PRINCIPAL MERIDIAN, OF WHICH THE CENTER LINE IS DESCRIBED AS FOLLOWS:

COMMENCING AT A POINT ON THE SOUTH LINE OF SAID SECTION 12 (SAID SOUTH LINE HAVING A BEARING OF SOUTH 90 DEGREES, 00 MINUTES, 00 SECONDS WEST) 323.30 FEET WEST (AS MEASURED ALONG SAID SOUTH LINE) OF THE SOUTHEAST CORNER OF SAID SECTION 12; THENCE NORTH 00 DEGREES, 00 MINUTES, 00 SECONDS EAST, A DISTANCE OF 251.63 FEET TO THE POINT OF

PIN Numbers: 07-12-400-010, 07-12-400-011, 07-12-400-016 and 07-12-402-016

Address: 1800 East Golf Road, Schaumburg, Illinois

UNOFFICIAL COPY

BEGINNING; THENCE CONTINUING NORTH 00 DEGREES, 00 MINUTES 00 SECONDS EAST, A DISTANCE OF 39.37 FEET TO A POINT ON THE NORTH LINE OF THE SOUTH 291.00 FEET OF THE SOUTH EAST 1/4 OF SAID SECTION 12 (ALSO BEING THE SOUTH RIGHT OF WAY LINE OF THE PUBLIC ROADWAY KNOWN AS HARTLEY ROAD) 325.14 FEET WEST (AS MEASURED AT RIGHT ANGLES) OF THE EAST LINE OF SAID SECTION 12 FOR ITS POINT OF TERMINATION, ALL IN COOK COUNTY, ILLINOIS;

EASEMENT PARCEL "B":

AN EASEMENT, 10.00 FEET IN WIDTH, IN THE SOUTH EAST 1/4 OF SECTION 12, TOWNSHIP 41 NORTH, RANGE 10, EAST OF THE THIRD PRINCIPAL MERIDIAN, OF WHICH THE CENTER LINE IS DESCRIBED AS FOLLOWS:

COMMENCING AT THE SOUTHWEST CORNER OF THE EAST 1/2 OF THE SOUTH EAST 1/4 OF THE SOUTH EAST 1/4 OF SAID SECTION 12; THENCE NORTH 90 DEGREES, 00 MINUTES, 00 SECONDS EAST ALONG THE SOUTH LINE OF SAID SECTION 12, A DISTANCE OF 68.43 FEET; THENCE NORTH 00 DEGREES, 25 MINUTES, 17 SECONDS EAST ALONG A LINE 68.43 FEET EAST (AS MEASURED AFORESAID) OF AND PARALLEL WITH THE WEST LINE OF THE EAST 1/2 OF THE SOUTH EAST 1/4 OF THE SOUTH EAST 1/4 OF SAID SECTION 12, A DISTANCE OF 699.40 FEET TO THE POINT OF BEGINNING; THENCE SOUTH 25 DEGREES, 22 MINUTES, 50 SECONDS EAST, A DISTANCE OF 74.48 FEET; THENCE NORTH 90 DEGREES, 00 MINUTES, 00 SECONDS EAST, A DISTANCE OF 229.30 FEET TO ITS POINT OF TERMINATION ON THE WEST LINE OF EASEMENT PARCEL "C" (HEREINAFTER DESCRIBED), SAID POINT OF TERMINATION BEING 632.09 FEET NORTH (AS MEASURED AT RIGHT ANGLES) OF THE SOUTH LINE OF SAID SECTION 12 AND 332.31 FEET WEST (AS MEASURED AT RIGHT ANGLES) OF THE EAST LINE OF SAID SECTION 12, ALL IN COOK COUNTY, ILLINOIS

EASEMENT PARCEL "C":

AN EASEMENT, 10.00 FEET IN WIDTH, IN THE SOUTH EAST 1/4 OF SECTION 12, TOWNSHIP 41 NORTH, RANGE 10, EAST OF THE THIRD PRINCIPAL MERIDIAN, OF WHICH THE CENTER LINE IS DESCRIBED AS FOLLOWS:

COMMENCING AT A POINT ON THE SOUTH LINE OF SAID SECTION 12 (SAID SOUTH LINE HAVING A BEARING OF SOUTH 90 DEGREES, 00 MINUTES, 00 SECONDS WEST) 323.30 FEET WEST (AS MEASURED ALONG THE SOUTH LINE OF SAID SECTION 12) OF THE SOUTHEAST CORNER OF SAID SECTION 12; THENCE NORTH 00 DEGREES, 00 MINUTES, 00 SECONDS EAST, A DISTANCE OF 357.00 FEET TO THE POINT ON THE NORTH LINE OF THE SOUTH 357.00 FEET OF THE SOUTH EAST 1/4 OF SAID SECTION 12 (ALSO BEING THE NORTH RIGHT OF WAY LINE OF THE PUBLIC ROADWAY KNOWN AS HARTLEY ROAD) FOR ITS POINT OF BEGINNING; THENCE CONTINUING NORTH 00 DEGREES, 00 MINUTES, 00 SECONDS EAST, A DISTANCE OF 720.27 FEET TO THE POINT ON THE NORTH LINE OF THE

PIN Numbers: 07-12-400-010, 07-12-400-011, 07-12-400-016 and 07-12-402-016

Address: 1800 East Golf Road, Schaumburg, Illinois

UNOFFICIAL COPY

SOUTH 1077.27 FEET OF THE SOUTHEAST 1/4 OF SAID SECTION 12, 330.14 FEET WEST (AS MEASURED AT RIGHT ANGLES) OF THE EAST LINE OF SAID SECTION 12 FOR ITS POINT OF TERMINATION, ALL IN COOK COUNTY, ILLINOIS."

EASEMENT PARCEL "J":

AN EASEMENT, 10.00 FEET IN WIDTH, IN THE SOUTH EAST 1/4 OF SECTION 12, TOWNSHIP 41 NORTH, RANGE 10, EAST OF THE THIRD PRINCIPAL MERIDIAN, OF WHICH THE CENTER LINE IS DESCRIBED AS FOLLOWS:

COMMENCING ON THE SOUTH LINE OF SAID SECTION 12 (SAID SOUTH LINE HAVING A BEARING OF SOUTH 90 DEGREES, 00 MINUTES, 00 SECONDS WEST) 158.91 FEET WEST (AS MEASURED ALONG THE SOUTH LINE OF SAID SECTION 12) OF THE SOUTHEAST CORNER OF SAID SECTION 12; THENCE NORTH 00 DEGREES, 00 MINUTES, 70 SECONDS EAST, A DISTANCE OF 140.00 FEET TO A POINT ON THE SOUTH LINE OF THE NORTH 937.27 FEET OF THE SOUTH 1077.27 FEET OF THE SOUTH EAST 1/4 OF SAID SECTION 12 (ALSO BEING THE NORTH LINE OF GOLF ROAD AS WIDENED PER DOCUMENT NO. 20885775) FOR ITS POINT OF BEGINNING; THENCE CONTINUING NORTH 00 DEGREES, 00 MINUTES, 00 SECONDS EAST, A DISTANCE OF 35.00 FEET TO A POINT ON A LINE 173.00 FEET NORTH (AS MEASURED AT RIGHT ANGLES) OF AND PARALLEL WITH THE SOUTH LINE OF SAID SECTION 12 FOR ITS POINT OF TERMINATION, SAID POINT OF TERMINATION ALSO BEING 160.02 FEET WEST (AS MEASURED AT RIGHT ANGLES) OF THE EAST LINE OF SAID SECTION 12, ALL IN COOK COUNTY, ILLINOIS.

EASEMENT PARCEL "K":

AN EASEMENT IN THE SOUTH EAST 1/4 OF SECTION 12, TOWNSHIP 41 NORTH, RANGE 10, EAST OF THE THIRD PRINCIPAL MERIDIAN, BOUNDED AND DESCRIBED AS FOLLOWS:

COMMENCING AT A POINT ON THE SOUTH LINE OF SAID SECTION 12 (SAID SOUTH LINE HAVING A BEARING OF SOUTH 90 DEGREES, 00 MINUTES, 00 SECONDS WEST) 123.54 FEET WEST (AS MEASURED ALONG THE SOUTH LINE OF SAID SECTION 12) OF THE SOUTHEAST CORNER OF SAID SECTION 12; THENCE NORTH 06 DEGREES, 39 MINUTES, 12 SECONDS EAST, A DISTANCE OF 140.95 FEET TO A POINT ON THE SOUTH LINE OF THE NORTH 937.27 FEET OF THE SOUTH 1077.27 FEET OF THE SOUTH EAST 1/4 OF SAID SECTION 12 (ALSO BEING THE NORTH LINE OF GOLF ROAD AS WIDENED PER DOCUMENT NO. 20885775) AND THE POINT OF BEGINNING; THENCE SOUTH 90 DEGREES, 00 MINUTES, 00 SECONDS WEST ALONG THE LAST DESCRIBED LINE, A DISTANCE OF 429.73 FEET; THENCE NORTH 00 DEGREES, 00 MINUTES, 00 SECONDS EAST, A DISTANCE OF 136.00 FEET TO A POINT 276.00 FEET NORTH OF THE SOUTH LINE OF SAID SECTION 12; THENCE NORTH 90 DEGREES, 00 MINUTES, 00 SECONDS EAST ALONG A LINE 276.00 FEET NORTH OF AND PARALLEL WITH THE SOUTH LINE OF SAID SECTION 12, A DISTANCE OF 445.91 FEET; THENCE SOUTH 06 DEGREES, 39 MINUTES, 12

PIN Numbers: 07-12-400-010, 07-12-400-011, 07-12-400-016 and 07-12-402-016

Address: 1800 East Golf Road, Schaumburg, Illinois

UNOFFICIAL COPY

SECONDS WEST, A DISTANCE OF 136.92 FEET TO THE POINT OF BEGINNING, ALL IN COOK COUNTY, ILLINOIS.

PARCEL 5:

LOT 3 IN THE WOODFIELD VILLAGE GREEN FIRST SUBDIVISION OF LOT 3 IN WOODFIELD VILLAGE GREEN WOODFIELD-76 SUBDIVISION, BEING A SUBDIVISION OF PART OF THE SOUTHWEST 1/4 AND THE SOUTHEAST 1/4 OF SECTION 12, TOWNSHIP 41 NORTH, RANGE 10, LYING EAST OF THE THIRD PRINCIPAL MERIDIAN, IN COOK COUNTY, ILLINOIS AND PART OF THE FRACTIONAL SOUTHWEST 1/4 OF SECTION 7, TOWNSHIP 41 NORTH, RANGE 11, LYING EAST OF THE THIRD PRINCIPAL MERIDIAN, ACCORDING TO THE PLAT THEREOF RECORDED SEPTEMBER 3, 1998 AS DOCUMENT 98789378, IN COOK COUNTY, ILLINOIS.

Cook County Clerk's Office


PIN Numbers: 07-12-400-010, 07-12-400-011, 07-12-400-016 and 07-12-402-016

Address: 1800 East Golf Road, Schaumburg, Illinois

UNOFFICIAL COPY


STATE OF ILLINOIS)
) ss.
COUNTY OF COOK)

I, John D. Ward, Jr., being first duly sworn on oath, depose and state that I am Chief Financial Officer of Claimant and am authorized as agent to execute this Final Release and Final Satisfaction of Original Contractor's Claim for Mechanics Lien on behalf of Claimant.



John D. Ward, Jr.

SUBSCRIBED AND SWORN TO
before me this 14 day of April, 2009.



Notary Public
OFFICIAL SEAL
MICHELE PERRI
NOTARY PUBLIC, STATE OF ILLINOIS
MY COMMISSION EXPIRES 01-17-2012

THIS INSTRUMENT WAS PREPARED BY
AND AFTER RECORDING SHOULD BE RETURNED TO:

John S. Mrowiec
Conway & Mrowiec
20 South Clark Street
Suite 1000
Chicago, Illinois 60603
(312) 658-1100

PIN Numbers: 07-12-400-010, 07-12-400-011, 07-12-400-016 and 07-12-402-016

Address: 1800 East Golf Road, Schaumburg, Illinois