

UNOFFICIAL COPY

Recording Requested By:
RICHMOND MONROE GROUP



When Recorded Return To:

RICHMOND MONROE GROUP
PO Box 458
Kimberling City, MO 65686

Doc#: 0910722005 Fee: \$40.25
Eugene "Gene" Moore RHSP Fee:\$10.00
Cook County Recorder of Deeds
Date: 04/17/2009 08:25 AM Pg: 1 of 2



SATISFACTION

ING Bank #:902752216 "COPPOLA" Cook, Illinois

FOR THE PROTECTION OF THE OWNER, THIS RELEASE SHALL BE FILED WITH THE RECORDER OR THE REGISTRAR OF TITLES IN WHOSE OFFICE THE MORTGAGE OR DEED OF TRUST WAS FILED.

KNOW ALL MEN BY THESE PRESENTS that ING BANK, FSB holder of a certain mortgage, made and executed by LINDA S. COPPOLA, UNMARRIED, originally to ING BANK, FSB, in the County of Cook, and the State of Illinois, Dated: 02/29/2008 Recorded: 04/03/2008 as Instrument No.: 0809426110, does hereby acknowledge that it has received full payment and satisfaction of the same, and in consideration thereof, does hereby cancel and discharge said mortgage.


Legal: See Exhibit "A" Attached Hereto And By This Reference Made A Part Hereof

Assessor's/Tax ID No. 05-28-407-017-0000 & 05-28-407-061-0000

Property Address: 1237 RICHMOND LANE, WILMETTE, IL 60091

IN WITNESS WHEREOF, the undersigned, by the officer duly authorized, has duly executed the foregoing instrument.


ING BANK, FSB
On March 25th, 2009


By: 
Lori Popp, Vice-President

STATE OF Minnesota
COUNTY OF Benton

On March 25th, 2009, before me, SARA J. HAAG, a Notary Public in and for Benton in the State of Minnesota, personally appeared Lori Popp, Vice-President, personally known to me (or proved to me on the basis of satisfactory evidence) to be the person(s) whose name(s) is/are subscribed to the within instrument and acknowledged to me that he/she/they executed the same in his/her/their authorized capacity, and that by his/her/their signature on the instrument the person(s), or the entity upon behalf of which the person(s) acted, executed the instrument.

WITNESS my hand and official seal,


SARA J. HAAG
Notary Expires: 01/31/2013



(This area for notarial seal)

Prepared By: Mary Herndon, RICHMOND MONROE GROUP 15511 STATE HWY 13, BRANSON WEST, MO 65737 417-447-2931

UNOFFICIAL COPY

PROPERTY LEGAL DESCRIPTION:

PARCEL 1:

LOT 11 IN BLIETZ CONNECTICUT VILLAGE, BEING A SUBDIVISION OF PART OF THE NORTHEAST ¼ OR THE SOUTHEAST ¼ OF SECTION 28, TOWNSHIP 42 NORTH, RANGE 13, EAST OF THE THIRD PRINCIPAL MERIDIAN, ACCORDING TO THE PLAT THEREOF RECORDED MAY 29, 1939 AS DOCUMENT 12319126, IN COOK COUNTY, ILLINOIS.

PARCEL 2:

THAT PART OF THE SOUTH 25 ACRES OF THE NORTHEAST ¼ OF THE SOUTHEAST ¼ OF SECTION 28, TOWNSHIP 42 NORTH, RANGE 13, EAST OF THE THIRD PRINCIPAL MERIDIAN, BOUNDED AND DESCRIBED AS FOLLOWS TO WIT: COMMENCING AT A POINT IN THE EASTERLY RIGHT OF WAY LINE OF THE CHICAGO NORTH SHORE AND MILWAUKEE RAILWAY; WHICH LAST MENTIONED POINT IS 402.0 FEET NORTHWESTERLY OF THE SOUTH LINE OF SAID ¼ OF SECTION, AS MEASURED ALONG SAID EASTERLY RIGHT OF WAY LINE (SAID LAST MENTIONED POINT BEING ALSO THE SOUTHWESTERLY CORNER OF LOT 11, IN BLIETZ'S CONNECTICUT VILLAGE SUBDIVISION); THENCE SOUTHWESTERLY AT RIGHT ANGLES TO SAID EASTERLY RIGHT OF WAY LINE, 70 FEET TO A POINT IN THE JOINT RIGHT OF WAY LINE, BETWEEN THE CHICAGO NORTH SHORE AND MILWAUKEE RAILWAY AND THE CHICAGO AND NORTHWESTERN RAILWAY COMPANY; THENCE NORTHWESTERLY ALONG SAID JOINT RIGHT OF WAY LINE; 50.0 FEET; THENCE NORTHEASTERLY AT RIGHT ANGLES TO THE SAID POINT RIGHT OF WAY LINE; 70 FEET TO A POINT IN THE EASTERLY RIGHT OF WAY LINE OF THE CHICAGO NORTH SHORE AND MILWAUKEE RAILWAY WHICH LAST MENTIONED POINT IS ALSO THE NORTHWESTERLY CORNER OF LOT 11, IN BLIETZ'S CONNECTICUT VILLAGE SUBDIVISION; THENCE SOUTHEASTERLY ALONG THE EASTERLY RIGHT OF WAY LINE 50.0 FEET TO THE PLACE OF BEGINNING, IN THE VILLAGE OF WILMETTE, COOK COUNTY, ILLINOIS.

PERMANENT INDEX NUMBER:

05-28-407-017

05-28-407-061

Cook County Clerk's Office