



Doc#: 0911441011 Fee: \$40.00
Eugene "Gene" Moore RHSP Fee:\$10.00
Cook County Recorder of Deeds
Date: 04/24/2009 09:42 AM Pg: 1 of 3

This Instrument Prepared By:
REVERE MORTGAGE, LTD. 5
REVERE DR., SUITE 100
NORTHBROOK, IL 60062

After Recording Return To:
REVERE MORTGAGE, LTD
5 REVERE DR., SUITE 100
NORTHBROOK, ILLINOIS
60062

[Space Above This Line For Recording Data]

ASSIGNMENT OF MORTGAGE

Loan Number: 602204663

MIN: 100037506022046636

MERS Phone: 1-888-679-6377

FOR VALUE RECEIVED, REVERE MORTGAGE, LTD ITS SUCCESSORS AND ASSIGNS, HEREBY ASSIGNS AND TRANSFERS TO MORTGAGE ELECTRONIC REGISTRATION SYSTEMS, INC., ITS SUCCESSORS AND ASSIGNS, P.O. BOX 2026 FLINT, MICHIGAN 48501-2026, ALL ITS RIGHT, TITLE AND INTEREST IN AND TO A CERTAIN MORTGAGE EXECUTED BY DAVID C JACOBSON AND JULIE L JACOBSON JOINT TENANCY TO REVERE MORTGAGE, LTD

MGR - MARATHON

and bearing the date of the FEBRUARY 27, 2009 and recorded either

- concurrently herewith or
- as Instrument No. 0911441010 on


page , in the Official Records in the Recorder of Deeds office of COOK County, ILLINOIS

, describing land therein as:
SEE LEGAL DESCRIPTION ATTACHED HERETO AND MADE A PART HEREOF AS EXHIBIT "A".
A.P.N.: 05-07-116-011-0000


UNOFFICIAL COPY

TOGETHER with the note or notes therein described or referred to, the money due and to become due thereon with interest, and all rights accrued or to accrue under said Mortgage. The original principal amount due under this note(s) is \$ 395,500.00

REVERE MORTGAGE, LTD,
CORPORATION



(Seal)
-Lender

By: 

[Space Below This Line For Acknowledgments]

State of ILLINOIS


County of COOK


The foregoing instrument was acknowledged before me this 2/27/09

by Joon H. Choi
(Name and Title of officer or agent)

of REVERE MORTGAGE, LTD, a ILLINOIS
(Name of corporation acknowledging) (State or place of incorporation)

corporation, on behalf of the corporation.





Signature of Person Taking Acknowledgment
Clover

Title

(Seal)

Serial Number, if any

UNOFFICIAL COPY

File Number: mr080578
Property Tax ID: 05-07-116-011-0000

All of Lot 2 and that Part of Lot 3 lying East of a line Beginning at a Point in the South line of said Lot 3 which is 9 feet West of the Southeast Corner thereof; thence Northerly in a Straight line 81.75 feet to a point in the Easterly line of said Lot 3, 86.28 feet from said Southeast Corner of Lot 3, all in Owners Subdivision of Lots 1, 2, 3, 4, 5 and 6 in Mulholand's Resubdivision of Block 26 in Glencoe, a Subdivision of Sections 5, 6, 7 and 8, Township 42 North, Range 13 East of the Third Principal Meridian, in Cook County, Illinois.

Property of Cook County Clerk's Office