

# UNOFFICIAL COPY



Recording Requested By:  
WELLS FARGO HOME MORTGAGE

When Recorded Return To:  
LIEN RELEASE DEPT.  
WELLS FARGO HOME MORTGAGE  
MAC X9400-L1C  
11200 W PARKLAND AVE  
MILWAUKEE, WI 53224

Doc#: 0911445018 Fee: \$40.00  
Eugene "Gene" Moore RHSP Fee: \$10.00  
Cook County Recorder of Deeds  
Date: 04/24/2009 09:25 AM Pg: 1 of 3



### SATISFACTION

WFHM - CLIENT 708 #:0257491394 "LIAROS" Lender ID:780001/378089552 Cook, Illinois  
MERS #: 100029500013320571 VFO #: 1-888-679-6377

**FOR THE PROTECTION OF THE OWNER, THIS RELEASE SHALL BE FILED WITH THE RECORDER OR THE REGISTRAR OF TITLES IN WHOSE OFFICE THE MORTGAGE OR DEED OF TRUST WAS FILED.**

KNOW ALL MEN BY THESE PRESENTS that MORTGAGE ELECTRONIC REGISTRATION SYSTEMS, INC. holder of a certain mortgage, made and executed by TARA LIAROS AND BILL LIAROS, originally to MORTGAGE ELECTRONIC REGISTRATION SYSTEMS, INC., in the County of Cook, and the State of Illinois, Dated: 09/01/2006 Recorded: 09/28/2006 in Book/Reel/Liber: N/A Page/Folio: N/A as Instrument No: 0627126183, does hereby acknowledge that it has received full payment and satisfaction of the same, and in consideration thereof, does hereby cancel and discharge said mortgage.


Legal: See Exhibit "A" Attached Hereto And By This Reference Made A Part Hereof


Assessor's/Tax ID No. 27-27-110-013-0000

Property Address: 9408 LINDSAY STREET, ORLAND HILLS, IL 60477

IN WITNESS WHEREOF, the undersigned, by the officer duly authorized, has duly executed the foregoing instrument.

MORTGAGE ELECTRONIC REGISTRATION SYSTEMS, INC.  
On April 16th, 2009

By:   
Kathleen Kretzer, Assistant Secretary

S. Y  
P. 3  
M. 11  


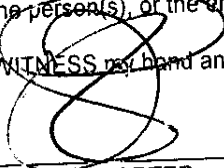
# UNOFFICIAL COPY

SATISFACTION Page 2 of 2

STATE OF Wisconsin  
COUNTY OF Milwaukee

On April 16th, 2009, before me, TABITHA PORTER, a Notary Public in and for Milwaukee in the State of Wisconsin, personally appeared Kathleen Kretzer, Assistant Secretary, personally known to me (or proved to me on the basis of satisfactory evidence) to be the person(s) whose name(s) is/are subscribed to the within instrument and acknowledged to me that he/she/they executed the same in his/her/their authorized capacity, and that by his/her/their signature on the instrument the person(s), or the entity upon behalf of which the person(s) acted, executed the instrument.

WITNESS my hand and official seal,



TABITHA PORTER  
Notary Expires: 01/23/2011

TABITHA PORTER  
NOTARY PUBLIC STATE OF WISCONSIN

(This area for notarial seal)

Prepared By: Svetlana Guzikova, WELLS FARGO HOME MORTGAGE X9400-L1C, 11200 W PARKLAND AVE, MILWAUKEE, WI 53224  
800-262-5294

Property of Cook County Clerk's Office

# UNOFFICIAL COPY

## EXHIBIT A - LEGAL DESCRIPTION

A PART OF LOT 2 OF ROYAL RIDGE ESTATES, BEING A SUBDIVISION OF PART OF THE WEST  $\frac{1}{4}$  OF THE NORTHWEST  $\frac{1}{4}$  OF SECTION 27, TOWNSHIP 36 NORTH, RANGE 12, EAST OF THE THIRD PRINCIPAL MERIDIAN, IN COOK COUNTY, ILLINOIS, DESCRIBED AS FOLLOWS: COMMENCING AT THE NORTHWEST CORNER OF SAID LOT 2; THENCE NORTH 89 DEGREES 41 MINUTES, 30 SECONDS EAST ALONG THE NORTH LINE OF SAID LOT 2, A DISTANCE OF 94.00 FEET TO A POINT, SAID POINT TO BE KNOWN AS THE POINT OF BEGINNING, FROM SAID POINT OF BEGINNING; THENCE CONTINUING NORTH 89 DEGREES, 41 MINUTES 30 SECONDS EAST, A DISTANCE OF 43.00 FEET TO THE NORTHEAST  $\frac{1}{4}$  OF SAID LOT 2; THENCE SOUTH 00 DEGREES 30 MINUTES 30 SECONDS EAST, A DISTANCE OF 109.50 FEET TO THE SOUTHEAST CORNER OF SAID LOT 2; THENCE SOUTH 89 DEGREES 41 MINUTES 30 SECONDS WEST ALONG THE SOUTH LINE OF SAID LOT 2, A DISTANCE OF 43.00 FEET TO A POINT, THENCE NORTH 00 DEGREES 30 MINUTES 30 SECONDS WEST, A DISTANCE OF 109.50 FEET TO THE POINT OF BEGINNING, IN COOK COUNTY, ILLINOIS.

PIN: 27-27-110-013

Cook County Clerk's Office