

UNOFFICIAL COPY

STATE OF ILLINOIS)
) ss.
COUNTY OF COOK)



Doc#: 0911745051 Fee: \$40.00
Eugene "Gene" Moore RHSP Fee:\$10.00
Cook County Recorder of Deeds
Date: 04/27/2009 10:27 AM Pg: 1 of 3

**IN THE OFFICE OF THE
RECORDER OF DEEDS OF
COOK COUNTY, ILLINOIS**

21 Kristin Drive Condominium Association, an)
Illinois not-for-profit corporation,)
)
Claimant,)
)
v.)
)
Fidel Batres,)
)
Debtor.)

Claim for lien in the amount of
\$2,574.59, plus costs and
attorney's fees

21 Kristin Drive Condominium Association, an Illinois not-for-profit corporation, hereby files a Claim for Lien against Fidel Batres of the County of Cook, Illinois, and states as follows:

As of March 31, 2009, the said Debtor was the Owner of the following land, to wit:

SEE ATTACHED LEGAL DESCRIPTION

and commonly known as 21 Kristin Drive #118 & P-195, Schaumburg, IL 60195.

PERMANENT INDEX NO. 07-10-101-997-1018

That said property is subject to a Declaration of Condominium recorded in the office of the Recorder of Deeds of Cook County, Illinois as Document No. 0702615055. Said Declaration provides for the creation of a lien for the annual assessment or charges of the 21 Kristin Drive Condominium Association and the special assessment for capital improvements, together with interest, costs and reasonable attorney's fees necessary for said collection.


That as of the date hereof, the assessment due, unpaid and owing to the claimant on account, after allowing all credits with interest, costs and attorneys fees, the claimant claims a lien on

Syes
D3
S /
m yes
fr

UNOFFICIAL COPY


said land in the sum of \$2,574.59, which sum will increase with the levy of future assessments, costs and fees of collection, all of which must be satisfied prior to any release of this lien.

21 Kristin Drive Condominium Association

By: 
One of its Attorneys


STATE OF ILLINOIS)
) ss.
COUNTY OF COOK)

The undersigned, being first duly sworn on oath deposes and says they are the attorney for 21 Kristin Drive Condominium Association, an Illinois not-for-profit corporation, the above named claimant, that they have read the foregoing Claim for Lien, knows the contents thereof, and that all statements therein contained are true to the best of their knowledge.


One of its Attorneys

SUBSCRIBED and SWORN to before me
this 14 day of April, 2009.




Notary Public

MAIL TO:
This instrument prepared by:
Ronald J. Kapustka
Kovitz Shifrin Nesbit
750 Lake Cook Road, Suite 350
Buffalo Grove, IL 60089-2073
847.537.0983

UNOFFICIAL COPY

PARCEL 1: UNIT NUMBER 118 IN THE 21 KRISTIN CONDOMINIUM, AS DELINEATED ON A SURVEY OF THE FOLLOWING DESCRIBED TRACT OF LAND:
LOTS 1, 2 (EXCEPT THE EAST 206.30 FEET OF SAID LOT 2, AS MEASURED ALONG THE NORTH LINE THEREOF) AND LOT 3 IN BARRY SUBDIVISION BEING A SUBDIVISION IN THE EAST HALF OF THE NORTHWEST QUARTER OF SECTION 10, TOWNSHIP 41 NORTH, RANGE 10, EAST OF THE THIRD PRINCIPAL MERIDIAN, ACCORDING TO THE PLAT THEREOF RECORDED JULY 31, 2001 AS DOCUMENT NUMBER 0010690003, WHICH SURVEY IS ATTACHED AS EXHIBIT "A" TO THE DECLARATION OF CONDOMINIUM RECORDED AS DOCUMENT NUMBER 0702615055;
TOGETHER WITH ITS UNDIVIDED PERCENTAGE INTEREST IN THE COMMON ELEMENTS IN COOK COUNTY, ILLINOIS; ALSO EASEMENT FOR INGRESS AND EGRESS FOR THE BENEFIT OF PARCEL 1, AS SET FORTH IN THE RECIPROCAL EASEMENT AGREEMENT DATED AS OF JANUARY 24, 2007 AND RECORDED JANUARY 26, 2007 AS DOCUMENT 0702615054, BY AND BETWEEN 21 KRISTIN DRIVE DEVELOPERS LLC AND 24 KRISTIN COMMERCIAL LLC.

PARCEL 2: THE EXCLUSIVE RIGHT TO THE USE OF PARKING SPACE 19, A LIMITED COMMON ELEMENT AS DELINEATED ON THE SURVEY ATTACHED TO THE DECLARATION AFORESAID RECORDED AS DOCUMENT NUMBER 0702615055.