

UNOFFICIAL COPY



Doc#: 0912150032 Fee: \$40.00
Eugene "Gene" Moore RHSP Fee: \$10.00
Cook County Recorder of Deeds
Date: 05/01/2009 03:12 PM Pg: 1 of 3

MORTGAGE RELEASE


THIS CERTIFIES, That a certain Mortgage, executed by Kevin T. McVary, M.D. and Patricia T. McVary dated the 10th day of December 2001, upon the following described premises, to wit:

See Attached Exhibit A

and recorded in the Register of Deeds of Menard County, Illinois, on the 21st day of December 2001, as Document No. 174788, in Book 632, on Page 105 is paid and satisfied, with the notes accompanying the same, and hereby authorizes and requires said Recorder for said County to discharge the same of record in said office.

Dated March 26, 2009.

WELLS FARGO BANK, N.A.,
SUCCESSOR IN INTEREST TO WELLS
FARGO BANK ILLINOIS, N.A.

By: 
Its: Assistant Vice President

This instrument was prepared by and should be returned to: Barbie Day
Wells Fargo Bank N.A.
P.O. Box 300
Galesburg, IL 61402-0300

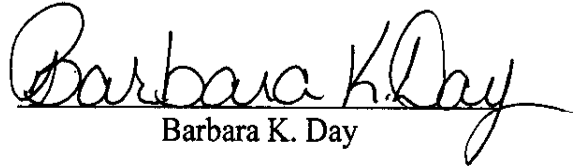
3 Pgs

UNOFFICIAL COPY

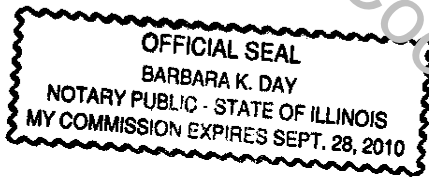
STATE OF ILLINOIS)
>
COUNTY OF KNOX)

On March 26, 2009, before me personally appeared Daniel L. Teel, Assistant Vice President of Wells Fargo Bank, N.A., known to me to the same person described in and who executed the above and foregoing instrument, and severally acknowledged that he executed the same.

NOTARY SEAL


Barbara K. Day

County of Knox, State of Illinois
My Commission Expires: 09/28/2006



Property of Cook County Clerk's Office

UNOFFICIAL COPY

EXHIBIT A

TRACT I: The fractional Northwest Quarter of said Section 2, EXCEPTING as follows: Beginning 13.40 chains North of the Southeast Corner of the Northeast Quarter of the Northwest Quarter of said Section 2, thence West 4 chains, thence North 6.60 chains, thence East 4 chains, thence South 6.60 chains, to the place of beginning, and EXCEPTING all that part (about 5 acres) in the Northwest corner of said Quarter Section lying North and West of the Sangamon River; also

TRACT II: The Southwest Quarter of the Northeast Quarter of said Section 2; also

TRACT III: The Southwest Quarter of said Section 2; also

TRACT IV: The East half of the Southeast Quarter of said Section 3, EXCEPT that part (about 5 acres) lying South and West of the C.P. and St. Louis Railroad (now the C & I M Railroad); and all that part (about 6 acres) of the Southwest Quarter of the Southeast Quarter of Section 3 lying North and East of the Chicago, Peoria and St. Louis Railroad (now Chicago and Illinois Midland Railroad).

All situated in the County of Menard and State of Illinois

Property Tax Identification Numbers: 05-02-100-001; 05-02-200-002;
05-02-300-001; 05-03-400-002

Property of Cook County Clerk's Office