



Doc#: 0912455000 Fee: \$38.00
Eugene "Gene" Moore RHSP Fee: \$10.00
Cook County Recorder of Deeds
Date: 05/04/2009 07:46 AM Pg: 1 of 2

FOR THE PROTECTION OF THE OWNER, THIS RELEASE SHALL BE FILED WITH THE RECORDER OF DEEDS OR THE REGISTRAR OF TITLES IN WHOSE OFFICE THE MORTGAGE OR DEED OF TRUST WAS FILED.

This Instrument is a partial release intended to release the lien of the Mortgage solely to the parcel set forth in Exhibit "A" and not to release the indebtedness secured by the mortgage.

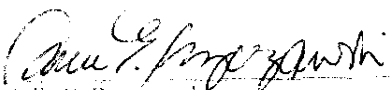
KNOW ALL MEN BY THESE PRESENTS, That **REPUBLIC BANK OF CHICAGO**, an Illinois banking corporation with its main offices at 2221 Camden Court, Oak Brook, IL 60523 for and in consideration of the sum of one dollar, the receipt whereof is hereby acknowledged does hereby REMIT, RELEASE, CONVEY AND QUIT CLAIM Unto **TR SIENNA PARTNERS, LLC**, an Illinois limited liability company, their heirs, legal representatives, and assigns, all the right, title, interest, claim or demand whatsoever it may have acquired in, through or by a certain Mortgage dated **October 1, 2008** and recorded in the Recorder's Office of **Cook County, Illinois** as Document No. **0827622089** solely as to the premises set forth in Exhibit "A" together with all the appurtenances and privileges thereunto belonging or appertaining.

Permanent Real Estate Tax Number:
Address(es) of Premises: **1740 Oak Avenue, Unit #304, Evanston, IL 60201**
Other documents hereby released:


It is expressly understood that, except for releasing the lien covering the real estate set forth above, the above described Mortgage shall remain in full force and effect and continue to be a lien upon the remaining real estate described therein.

Dated as of April 29, 2009

REPUBLIC BANK OF CHICAGO


By: 
Julie E. Brzozowski
VP/Loan Operations Manager

I certify that before me this 29th day of April, 2009, did appear **Julie E. Brzozowski, VP/Loan Operations Manager of Republic Bank of Chicago** and he did acknowledge that he signed and delivered the foregoing instrument as a duly authorized officer of said bank as his free and voluntary act and the free and voluntary act of said bank for the uses and purposes therein set forth.


Margaret F. Denton (Notary Public)
My commission expires: 9/24/2009

This instrument was prepared by:
Republic Bank of Chicago
2221 Camden Court
Oak Brook, IL 60523

Return to:
Ticor Title Insurance Company
900 Skokie Boulevard, Suite 112
Northbrook, IL 60062



UNOFFICIAL COPY

EXHIBIT "A"

PARCEL 1:

UNIT NUMBER 1740-304 IN THE SIENNA COURT CONDOMINIUM, AS DELINEATED ON A SURVEY OF PARTS OF THE FOLLOWING DESCRIBED TRACT OF LAND:

LOTS 1 AND 2 (EXCEPT THE WESTERLY 11 FEET THEREOF); LOT 3 (EXCEPT THE WESTERLY 11 FEET OF THE NORTHERLY 12 FEET THEREOF); LOTS 4 AND 5 AND THE NORTH 2 FEET OF LOT 6; ALL OF LOTS 16, 17, 18, 19 AND 20 AND LOT 21 (EXCEPT THAT PART OF LOT 21 WHICH LIES NORTH AND EAST OF A STRAIGHT LINE DRAWN FROM THE SOUTHEAST CORNER OF SAID LOT 21 TO A POINT ON THE NORTH LINE OF AND 50 FEET WEST OF THE NORTHEAST CORNER OF SAID LOT 21); THE VACATED NORTH-SOUTH PUBLIC ALLEY, LYING BETWEEN SAID LOTS 1 TO 6, INCLUSIVE AND LOTS 16 TO 21, INCLUSIVE; THAT PART OF THE VACATED SOUTH 8 FEET OF CLARK STREET WHICH LIES EAST OF THE WEST LINE OF SAID LOTS 1 TO 6, INCLUSIVE EXTENDED IN A NORTHEASTERLY DIRECTION AND WEST OF THE SAID LINE DRAWN FROM THE SOUTHEAST CORNER OF SAID LOT 21 TO A POINT ON THE NORTH LINE OF AND 50 FEET WEST OF THE NORTHEAST CORNER OF SAID LOT 21 EXTENDED IN A NORTHWESTERLY DIRECTION; ALSO LOTS 'A', 'B', 'C' AND LOT 'D' (EXCEPT THE WEST 25 FEET THEREOF) IN GROVER AND CURREY'S SUBDIVISION OF LOT 6 (EXCEPT THE NORTH 2 FEET THEREOF) AND LOTS 7 AND 8; ALL OF THE AFORESAID PROPERTY BEING LOCATED IN BLOCK 2 IN PRATT'S ADDITION TO EVANSTON, A SUBDIVISION OF PART OF THE SOUTHWEST 1/4 OF THE NORTHWEST 1/4 OF SECTION 18, TOWNSHIP 41 NORTH, RANGE 14, EAST OF THE THIRD PRINCIPAL MERIDIAN, LYING EAST OF RIDGE ROAD AND WEST OF MILWAUKEE DIVISION OF THE CHICAGO AND NORTHWESTERN RAILWAY; ALSO LOT 1 AND THE WEST 25 FEET OF LOT "D" IN GROVER & CURREY'S SUBDIVISION OF LOT 6 (EXCEPT THE NORTH 2 FEET THEREOF) AND LOTS 7 AND 8 IN BLOCK 2 IN PRATT'S ADDITION TO EVANSTON, A SUBDIVISION OF THAT PART OF THE SOUTHWEST 1/4 OF THE NORTHWEST 1/4 OF SECTION 18, TOWNSHIP 41 NORTH, RANGE 14 EAST OF THE THIRD PRINCIPAL MERIDIAN, LYING EAST OF RIDGE ROAD AND WEST OF MILWAUKEE DIVISION OF THE CHICAGO AND NORTHWESTERN RAILWAY, IN COOK COUNTY, ILLINOIS

WHICH SURVEY IS ATTACHED AS EXHIBIT "G" TO THE DECLARATION OF CONDOMINIUM RECORDED AS DOCUMENT NUMBER 0614544065; TOGETHER WITH ITS UNDIVIDED PERCENTAGE INTEREST IN THE COMMON ELEMENTS IN COOK COUNTY ILLINOIS.

PARCEL 2:

A NON-EXCLUSIVE EASEMENT FOR INGRESS AND EGRESS FOR THE BENEFIT OF PARCEL 1 AS CREATED BY THE AGREEMENT OF RECIPROCAL COVENANTS, CONDITIONS, RESTRICTIONS AND EASEMENTS FOR THE SIENNA CONDOMINIUMS AND THE 1718 OAK AVENUE GARAGE RECORDED DECEMBER 29, 2005 AS DOCUMENT NO. 0536327057.

PARCEL 3:

THE RIGHT TO THE USE OF PARKING SPACE P-304 AND P-305 AND STORAGE SPACE S-188, LIMITED COMMON ELEMENTS AS DELINEATED AND DEFINED IN THE DECLARATION OF CONDOMINIUM AFORESAID.