



17848026 lot 2 CTC CND WAB Street / 8A 1/2 W

Property of Cook County Clerk's Office  
BOX 333-071

WARRANTY DEED  
Statutory Form

THE GRANTOR P/H PROPERTIES, INC., an Illinois corporation, of the City of Chicago, County of Cook, State of Illinois for and in consideration of Ten and no/100 Dollars (\$10.00) and other good and valuable consideration in hand paid, CONVEYS AND WARRANTS to Christian C. Sensabaugh and Paul H. Escrivá of Chicago, Illinois, not as tenants in common, but as joint tenants, the following described Real Estate situated in the County of Cook in the State of Illinois, to wit:

See Exhibit A attached hereto and made a part hereof

Subject only to permitted exception listed on Exhibit B attached hereto and made a part hereof

hereby releasing and waiving all rights under and by virtue of the Homestead Exemption Laws of the State of Illinois. TO HAVE AND TO HOLD the said premises as above described, with the appurtenances, unto the party of the second part, his heirs and assigns forever.


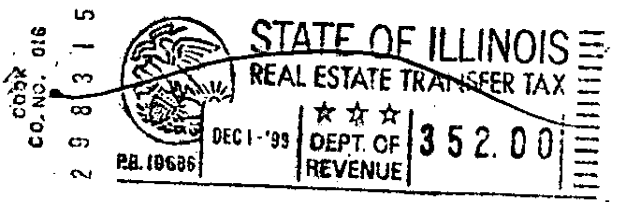

Permanent Real Estate Index Numbers: 14-31-304-001  
14-31-304-002  
14-31-304-003

Address of Real Estate: Unit 4D, 1955 North Leavitt, Chicago, Illinois

DATED this 23rd day of November, 1999.

P/H Properties, Inc. an Illinois corporation

By: [Signature]  
Name: George Pappageorge  
Its: Vice President



# UNOFFICIAL COPY

09127783


STATE OF ILLINOIS )  
                                  )SS  
COUNTY OF COOK )

I, the undersigned, a Notary Public in and for said County, in the State aforesaid, DO HEREBY CERTIFY that George Pappageorge, Vice President, of P/H Properties, Inc., an Illinois corporation, personally known to me to be the same person whose name is subscribed to the foregoing instrument, appeared before me this day in person and acknowledged that he signed, sealed and delivered the said instrument as his free and voluntary act, for the uses and purposes therein set forth, including the release and waiver of the right of homestead.

Given under my hand and official seal this 23<sup>rd</sup> day of November, 1999.

*Kimberlie A King*

Notary Public



Commission expires: 12-16-00

This instrument prepared by: Daniel Kohn, Esq.  
Duane, Morris & Heckscher, LLP  
227 West Monroe Street, Suite 3400  
Chicago, Illinois 60606

UPON RECORDING PLEASE MAIL TO: Phil Migdal, Esq.  
29 South LaSalle Street, Suite 340  
Chicago, Illinois 60607

SEND SUBSEQUENT TAX BILLS TO: Christian C. Sensabaugh  
1955 North Leavitt, Unit 4D  
Chicago, Illinois 60647

RECORDER'S OFFICE BOX NO. \_\_\_\_\_





EXHIBIT A

## LEGAL DESCRIPTION

PARCEL 1:  
UNIT 4D IN ARMITAGE-LEAVITT CONDOMINIUM AS DELINEATED ON A SURVEY OF THE  
FOLLOWING DESCRIBED REAL ESTATE:

ALL THAT SPACE WHICH IS CONTAINED WITHIN AND BETWEEN THAT CERTAIN HORIZONTAL PLANE LOCATED 15.13 FEET ABOVE CITY OF CHICAGO DATUM AND THAT CERTAIN OTHER HORIZONTAL PLANE LOCATED 90.00 FEET ABOVE CITY OF CHICAGO DATUM WHICH LIES WITHIN THE; BOUNDARIES PROJECTED VERTICALLY DESCRIBED AS FOLLOWS: LOTS 1, 2, 3 AND 4 IN THE SUBDIVISION OF LOTS 1 TO 4, IN BLOCK 2, IN PIERCE'S ADDITION TO HOLSTEIN IN SECTION 31, TOWNSHIP 40 NORTH RANGE 14 EAST OF THE THIRD PRINCIPAL MERIDIAN, IN COOK COUNTY, EXCEPTING THEREFROM THE FOLLOWING DESCRIBED TRACT:

A PART OF LOTS 1, 2, 3 AND 4 IN THE SUBDIVISION OF LOTS 1 TO 4 IN BLOCK 2 IN PIERCE'S ADDITION TO HOLSTEIN IN SECTION 31, TOWNSHIP 40 NORTH, RANGE 14 EAST OF THE THIRD PRINCIPAL MERIDIAN IN COOK COUNTY, ILLINOIS DESCRIBED AS FOLLOWS: ALL THAT SPACE WHICH IS CONTAINED WITHIN AND BETWEEN THAT CERTAIN HORIZONTAL PLANE LOCATED 15.37 FEET ABOVE CITY OF CHICAGO DATUM AND THAT CERTAIN OTHER HORIZONTAL PLANE LOCATED 29.32 FEET ABOVE CITY OF CHICAGO DATUM AND WHICH LIES WITHIN THE BOUNDARIES PROJECTED VERTICALLY DESCRIBED AS FOLLOWS: BEGINNING AT THE NORTHWEST CORNER OF SAID LOT 4 FIRST ABOVE WRITTEN; THENCE EAST ALONG THE NORTH LINES OF SAID LOT A DISTANCE OF 93.85 FEET TO A POINT; THENCE SOUTH AT RIGHT ANGLES TO THE LAST DESCRIBED COURSE, A DISTANCE OF 17.87 FEET TO A POINT; THENCE WEST AT RIGHT ANGLES TO THE LAST DESCRIBED COURSE A DISTANCE OF 14.16 FEET TO A POINT; THENCE SOUTH AT RIGHT ANGLES TO THE LAST DESCRIBED COURSE A DISTANCE OF 18.67 FEET TO A POINT; THENCE WEST AT RIGHT ANGLES TO THE LAST DESCRIBED COURSE A DISTANCE OF 10.36 FEET TO A POINT; THENCE NORTH AT RIGHT ANGLES TO THE LAST DESCRIBED COURSE A DISTANCE OF 2.35 FEET TO A POINT; THENCE WEST AT RIGHT ANGLES TO THE LAST DESCRIBED COURSE A DISTANCE OF 24.15 FEET TO A POINT; THENCE NORTH AT RIGHT ANGLES TO THE LAST DESCRIBED COURSE A DISTANCE OF 4.00 FEET TO A POINT; THENCE WEST AT RIGHT ANGLES TO THE LAST DESCRIBED COURSE A DISTANCE OF 14.38 FEET TO A POINT; THENCE SOUTH AT RIGHT ANGLES TO THE LAST DESCRIBED COURSE A DISTANCE OF 4.00 FEET TO A POINT; THENCE WEST AT RIGHT ANGLES TO THE LAST DESCRIBED COURSE A DISTANCE OF 30.85 FEET TO A POINT IN THE WEST LINE OF SAID LOT 4 FIRST ABOVE WRITTEN; THENCE NORTH ALONG SAID WEST LINE A DISTANCE OF 34.19 FEET TO THE POINT OF BEGINNING. ALSO EXCEPTING THEREFROM THE FOLLOWING TRACT: A PART OF LOTS 3 AND 4 IN THE SUBDIVISION OF LOTS 1 TO 4 IN BLOCK 2 IN PIERCE'S ADDITION TO HOLSTEIN IN SECTION 31, TOWNSHIP 40 NORTH, RANGE 14 EAST OF THE THIRD PRINCIPAL MERIDIAN, IN COOK COUNTY, ILLINOIS DESCRIBED AS FOLLOWS: ALL THAT SPACE WHICH IS CONTAINED WITHIN AND BETWEEN THAT CERTAIN HORIZONTAL PLANE LOCATED 15.43 FEET ABOVE CITY OF CHICAGO DATUM AND THAT CERTAIN OTHER HORIZONTAL PLANE LOCATED 29.43 FEET ABOVE CITY OF CHICAGO DATUM AND WHICH LIES WITHIN THE BOUNDARIES PROJECTED VERTICALLY DESCRIBED AS FOLLOWS: COMMENCING AT THE NORTHWEST CORNER OF SAID LOT 4 FIRST ABOVE WRITTEN; THENCE SOUTH ALONG THE WEST LINE OF SAID LOT 4 A DISTANCE OF 45.03 FEET TO THE POINT OF BEGINNING OF THE TRACT HEREIN DESCRIBED; THENCE EAST AT RIGHT ANGLES TO THE LAST DESCRIBED COURSE A DISTANCE OF 22.77 FEET TO A POINT;

# UNOFFICIAL COPY 09127783

THENCE SOUTH AT RIGHT ANGLES TO THE LAST DESCRIBED COURSE A DISTANCE OF 8.03 FEET TO A POINT; THENCE EAST AT RIGHT ANGLES TO THE LAST DESCRIBED COURSE A DISTANCE OF 7.56 FEET TO A POINT; THENCE SOUTH AT RIGHT ANGLES TO THE LAST DESCRIBED COURSE A DISTANCE OF 43.28 FEET TO A POINT; THENCE WEST AT RIGHT ANGLES TO THE LAST DESCRIBED COURSE A DISTANCE OF 30.33 FEET TO A POINT IN THE WEST LINE OF SAID LOT 4, THENCE NORTH ALONG SAID WEST LINE A DISTANCE OF 51.31 FEET TO THE POINT OF BEGINNING, EXCEPTING THEREFROM THE FOLLOWING DESCRIBED TRACT: A PART OF LOTS 3 AND 4 IN THE SUBDIVISION OF LOTS 1 TO 4, IN BLOCK 2, IN PIERCE'S ADDITION TO HOLSTEIN IN SECTION 31, TOWNSHIP 40 NORTH, RANGE 14 EAST OF THE THIRD PRINCIPAL MERIDIAN, IN COOK COUNTY, ILLINOIS, DESCRIBED AS FOLLOWS: ALL THAT SPACE WHICH IS CONTAINED WITHIN AND BETWEEN THAT CERTAIN HORIZONTAL PLANE LOCATED 23.63 FEET ABOVE CITY OF CHICAGO DATUM AND THAT CERTAIN OTHER HORIZONTAL PLANE LOCATED 29.43 FEET ABOVE CITY OF CHICAGO DATUM AND WHICH LIES WITHIN THE BOUNDARIES PROJECTED VERTICALLY DESCRIBED AS FOLLOWS: BEGINNING AT THE NORTHWEST CORNER OF SAID LOT 4 FIRST ABOVE WRITTEN; THENCE SOUTH ALONG THE WEST LINE OF SAID LOT 4 A DISTANCE OF 45.03 FEET TO A POINT; THENCE EAST AT RIGHT ANGLES TO THE LAST DESCRIBED COURSE A DISTANCE OF 22.77 FEET TO A POINT; THENCE SOUTH AT RIGHT ANGLES TO THE LAST DESCRIBED COURSE A DISTANCE OF 8.03 FEET TO THE POINT OF BEGINNING OF THE TRACT HEREIN DESCRIBED; THENCE EAST AT RIGHT ANGLES TO THE LAST DESCRIBED COURSE A DISTANCE OF 7.56 FEET TO A POINT; THENCE SOUTH AT RIGHT ANGLES TO THE LAST DESCRIBED COURSE A DISTANCE OF 7.59 FEET TO A POINT; THENCE WEST AT RIGHT ANGLES TO THE LAST DESCRIBED COURSE A DISTANCE OF 7.56 FEET TO A POINT; THENCE NORTH AT RIGHT ANGLES TO THE LAST DESCRIBED COURSE A DISTANCE OF 7.59 FEET TO THE POINT OF BEGINNING ALSO EXCEPTING THEREFROM THE FOLLOWING DESCRIBED TRACT: ALL THAT SPACE WHICH IS CONTAINED WITHIN AND BETWEEN THAT CERTAIN HORIZONTAL PLANE LOCATED 14.45 FEET ABOVE CITY OF CHICAGO DATUM AND THAT CERTAIN OTHER HORIZONTAL PLANE LOCATED 34.45 FEET ABOVE CITY OF CHICAGO DATUM AND WHICH LIES WITHIN THE BOUNDARIES PROJECTED VERTICALLY DESCRIBED AS FOLLOWS: A PART OF LOT 1 IN THE SUBDIVISION OF LOTS 1 TO 4 IN BLOCK 2 IN PIERCE'S ADDITION TO HOLSTEIN IN SECTION 31, TOWNSHIP 40 NORTH, RANGE 14 EAST OF THE THIRD PRINCIPAL MERIDIAN, IN COOK COUNTY, ILLINOIS AS FOLLOWS: COMMENCING AT THE SOUTHEAST CORNER OF SAID LOT 1 FIRST ABOVE WRITTEN; THENCE NORTH ALONG THE EAST LINE OF SAID LOT 1 A DISTANCE OF 20.30 FEET TO THE POINT OF BEGINNING OF THE TRACT HEREIN DESCRIBED; THENCE WEST AT RIGHT ANGLES TO THE LAST DESCRIBED COURSE A DISTANCE OF 10.02 FEET TO A POINT; THENCE NORTH AT RIGHT ANGLES TO THE LAST DESCRIBED COURSE A DISTANCE OF 25.00 FEET TO A POINT; THENCE EAST AT RIGHT ANGLES TO THE LAST DESCRIBED COURSE A DISTANCE OF 10.02 FEET TO A POINT IN THE EAST LINE OF SAID LOT 1; THENCE SOUTH AT RIGHT ANGLES TO THE LAST DESCRIBED COURSE A DISTANCE OF 25.00 FEET TO THE POINT OF BEGINNING WHICH SURVEY IS ATTACHED AND PART OF EXHIBIT "A" TO THE DECLARATION OF CONDOMINIUM RECORDED AUGUST 30, 1999 AS DOCUMENT 99826596, TOGETHER WITH ITS UNDIVIDED PERCENTAGE INTEREST IN THE COMMON ELEMENTS.

## PARCEL 2:

THE EXCLUSIVE RIGHT TO THE USE OF P-5 A LIMITED COMMON ELEMENTS, AS DELINEATED ON THE SURVEY ATTACHED TO THE DECLARATION AFORESAID RECORDED AS DOCUMENT NUMBER 99826596.

**EXHIBIT B**

1. General real estate taxes for the year 1999 and subsequent years not yet due or payable;
2. Terms, provisions, covenants, conditions and options contained in and rights and easements established by the Declaration of Condominium Ownership recorded August 30, 1999 as Document Number 99826596, as amended from time to time; and limitations and conditions imposed by the Condominium Property Act; and
3. Reciprocal Easement and Operation Agreement between Leavitt-Armitage, L.L.C. ("Commercial Owner") and Armitage-Leavitt, L.L.C. ("Residential Owner") for the purpose of ingress and egress and maintenance recorded August 30, 1999 as Document Number 99826598 and the terms and provisions contained therein.

Property of Cook County Clerk's Office

EXHIBIT C

THE FIRST DEED OF EACH INDIVIDUAL UNIT SHOULD CONTAIN THE FOLLOWING LANGUAGE:

"GRANTOR ALSO HEREBY GRANTS TO THE GRANTEE, ITS SUCCESSORS AND ASSIGNS, AS RIGHTS AND EASEMENTS APPURTENANT TO THE ABOVE DESCRIBED REAL ESTATE, THE RIGHTS AND EASEMENTS FOR THE BENEFIT OF SAID PROPERTY SET FORTH IN THE DECLARATION OF CONDOMINIUM, AFORESAID, AND GRANTOR RESERVES TO ITSELF, ITS SUCCESSORS AND ASSIGNS THE RIGHTS AND EASEMENTS SET FORTH IN SAID DECLARATION FOR THE BENEFIT OF THE REMAINING PROPERTY DESCRIBED THEREIN.

THIS DEED IS SUBJECT TO ALL RIGHTS, EASEMENTS, COVENANTS, CONDITIONS, RESTRICTIONS AND RESERVATIONS CONTAINED IN SAID DECLARATION THE SAME AS THOUGH THE PROVISIONS OF SAID DECLARATION WERE RECITED AND STIPULATED AT LENGTH HEREIN."