

UNOFFICIAL COPY



STATE OF ILLINOIS)
) SS.
COUNTY OF C O O K)

Doc#: 0914629032 Fee: \$44.00
Eugene "Gene" Moore RHSP Fee:\$10.00
Cook County Recorder of Deeds
Date: 05/26/2009 11:37 AM Pg: 1 of 5

P.I.N. 17-09-113-018-1184 & 17-09-113-018-1431

NOTICE OF LIEN

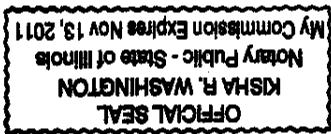
KNOW ALL MEN BY THESE PRESENTS, that **THE RIVER PLACE ON THE PARK CONDOMINIUM ASSOCIATION**, an Illinois not-for-profit corporation, has and claims a lien pursuant to 765 ILCS 605/9, against **SAMER HASAN AND FIDA HASAN** upon the property described on the attached legal description and commonly known as **700 N. LARRABEE, UNIT 1811 & GU-213, CHICAGO, IL 60610**.

The property is subject to a Declaration establishing a plan for condominium ownership of the premises commonly described as The River Place on the Park Condominium Association, recorded with the Recorder of Deeds of Cook County, Illinois. The Declaration and Section 9(g) of the Illinois Condominium Property Act provide for a

57


UNOFFICIAL COPY


creation of a lien for unpaid common expenses or the amount of any unpaid fine or charges imposed pursuant to the Declaration, together with interest, late charges, costs, and reasonable attorneys' fees necessary for collection. The balance due to the Association for said amounts, unpaid and owing pursuant to the aforesaid Declaration and law, after allowing all credits, is the sum of \$2,166.90 through February 1, 2009. Each monthly assessment parking assessments, utilities and late charge thereafter are in the sum of \$252.00, \$34.70 and \$38.28 per month, respectively, or such other assessments and charges which may be determined by the Board of Directors. Said assessments, together with interest, late charges, costs and reasonable attorneys' fees constitute a lien on the aforesaid real estate.



**THE RIVER PLACE ON THE PARK
CONDOMINIUM ASSOCIATION,**
an Illinois not-for-profit corporation

Subscribed and Sworn to before me this
22 day of MAY, 2009.


By: Attorney for the Board of Directors,
The River Place on the Park
Condominium Association


NOTARY PUBLIC

PREPARED BY AND RETURN TO:

Paul J. Ochmanek, Jr.
LEVENFELD PEARLSTEIN, LLC
Attorneys for The River Place on the Park Condominium Association
2 North LaSalle Street, Suite 1300
Chicago, Illinois 60602
(312) 346-8380

UNOFFICIAL COPY

LEGAL DESCRIPTION

COMMON ADDRESS: 700 N. LARRABEE, UNIT 1811 & GU-213, CHICAGO, IL 60610

PIN: 17-09-113-018-1184 & 17-09-113-018-1431

(SEE ATTACHED LEGAL DESCRIPTION)

Property of Cook County Clerk's Office

UNOFFICIAL COPY**LEGAL DESCRIPTION****PARCEL 1:**

Unit 1811 and GU-213, TOGETHER WITH ITS UNDIVIDED PERCENTAGE INTEREST OF THE COMMON ELEMENTS IN THE RIVER PLACE ON THE PARK CONDOMINIUMS AS DELINEATED ON A SURVEY OF THE FOLLOWING DESCRIBED PROPERTY:

LOTS 11 TO 17, BOTH INCLUSIVE, AND A PART OF LOTS 10 AND 18 IN BLOCK 81 LYING EAST AND ADJOINING THE EAST DOCK LINE OF THE NORTH BRANCH OF THE CHICAGO RIVER AS NOW LOCATED IN RUSSELL, MATHER AND ROBERTS' SECOND ADDITION TO CHICAGO, BEING A SUBDIVISION OF THAT PART OF THE WEST ONE HALF OF THE NORTHWEST QUARTER OF SECTION 9, TOWNSHIP 39 NORTH, RANGE 14, EAST OF THE THIRD PRINCIPAL MERIDIAN, LYING EAST OF THE NORTH BRANCH OF THE CHICAGO RIVER TOGETHER WITH LOTS 11 TO 17 BOTH INCLUSIVE AND A PART OF LOTS 10 AND 18 IN BLOCK 82 (EXCEPT THE EAST 30 FEET OF SAID LOTS USED AS ROBERTS STREET) IN RUSSELL, MATHER AND ROBERTS' SECOND ADDITION TO CHICAGO, BEING A SUBDIVISION OF THAT PART OF THE WEST HALF OF THE NORTHWEST QUARTER OF SECTION 9, TOWNSHIP 39 NORTH, RANGE 14, EAST OF THE THIRD PRINCIPAL MERIDIAN, LYING EAST OF THE NORTH BRANCH OF THE CHICAGO RIVER, TOGETHER WITH:

THE STRIP OF LAND 66.00 FEET IN WIDTH LYING BETWEEN THE AFORESAID LOTS 11 TO 17 BOTH INCLUSIVE, AND A PART OF LOTS 10 AND 18 IN SAID BLOCK 81 AND SAID LOTS 11 TO 17, BOTH INCLUSIVE, AND PART OF LOTS 10 AND 18 IN SAID BLOCK 82, WHICH STRIP, FORMERLY KNOWN AS ROBERTS STREET, CONSTITUTES ALL OF THE LAND LYING BETWEEN SAID LOTS IN BLOCK 81 AND SAID LOTS IN BLOCK 82, ALL IN SAID RUSSELL, MATHER AND ROBERTS' SECOND ADDITION TO CHICAGO DESCRIBED AS FOLLOWS: COMMENCING AT THE INTERSECTION OF THE WEST LINE OF NORTH LARRABEE STREET AND THE NORTH LINE OF WEST ERIE STREET; THENCE NORTH ALONG SAID WEST LINE OF NORTH LARRABEE STREET, A DISTANCE OF 206.14 FEET TO A POINT 85.18 FEET SOUTH OF THE INTERSECTION OF THE WESTERLY EXTENSION OF THE NORTH LINE OF WEST HURON STREET AND THE POINT OF BEGINNING OF THIS DESCRIPTION; THENCE CONTINUING NORTH ALONG SAID WEST LINE OF NORTH LARRABEE STREET, A DISTANCE OF 335.68 FEET TO THE EASTERLY EXTENSION OF THE SOUTH FACE OF AN EIGHT STORY BRICK BUILDING; THENCE WEST ALONG SAID SOUTH FACE OF AN EIGHT STORY BRICK BUILDING AT AN ANGLE OF 89 DEGREES 58 MINUTES 55 SECONDS TO THE RIGHT WITH THE LAST DESCRIBED LINE, A DISTANCE OF 218.31 FEET TO THE EASTERLY DOCK LINE OF THE NORTH BRANCH OF THE CHICAGO RIVER; THENCE SOUTH ALONG SAID EASTERLY DOCK LINE AT AN ANGLE OF 90 DEGREES 49 MINUTES 57 SECONDS TO THE RIGHT WITH THE LAST DESCRIBED LINE, A DISTANCE OF 199.33 FEET; THENCE CONTINUING SOUTH ALONG SAID EASTERLY DOCK LINE AT AN ANGLE OF 178 DEGREES 42 MINUTES 26 SECONDS TO THE RIGHT WITH THE LAST DESCRIBED LINE, A DISTANCE OF 38.27 FEET; THENCE CONTINUING SOUTH ALONG SAID EASTERLY DOCK LINE AT AN ANGLE OF 178 DEGREES 13 MINUTES 08 SECONDS TO THE RIGHT WITH THE LAST DESCRIBED LINE, A DISTANCE OF 80.25 FEET; THENCE CONTINUING SOUTH ALONG SAID EASTERLY DOCK LINE AT AN ANGLE OF 178 DEGREES 24 MINUTES 51 SECONDS TO THE RIGHT WITH THE LAST DESCRIBED LINE, A DISTANCE OF 15.55 FEET; THENCE EAST AT AN ANGLE OF 94 DEGREES 27 MINUTES 47 SECONDS TO THE RIGHT WITH THE LAST

UNOFFICIAL COPY

DESCRIBED LINE, A DISTANCE OF 216.63 FEET TO THE POINT OF BEGINNING IN COOK COUNTY, ILLINOIS; EXCEPTING THEREFROM THE NORTH 185 FEET THEREOF.

WHICH SURVEY IS ATTACHED TO THE DECLARATION OF CONDOMINIUM RECORDED AS DOCUMENT NUMBER 0621931005, AS AMENDED FROM TIME TO TIME, TOGETHER WITH AN UNDIVIDED INTEREST IN THE COMMON ELEMENTS, IN COOK COUNTY, ILLINOIS.

PARCEL 2:

THE EXCLUSIVE RIGHT TO USE STORAGE SPACE S-186, A LIMITED COMMON ELEMENT AS DELINEATED ON THE SURVEY ATTACHED TO THE DECLARATION AFORESAID, AS AMENDED FROM TIME TO TIME, IN COOK COUNTY, ILLINOIS.

GRANTOR ALSO HEREBY GRANTS TO THE GRANTEE, ITS SUCCESSORS AND ASSIGNS, AS RIGHTS AND EASEMENTS APPURTENANCES TO THE ABOVE DESCRIBED REAL ESTATE, THE RIGHTS AND EASEMENTS FOR THE BENEFIT OF SAID PROPERTY SET FORTH IN THE DECLARATION OF CONDOMINIUM, AND GRANTOR RESERVES TO ITSELF, ITS SUCCESSORS AND ASSIGNS, THE RIGHTS AND EASEMENTS SET FORTH IN SAID DECLARATION FOR THE BENEFIT OF THE REMAINING PROPERTY DESCRIBED THEREIN.

THIS DEED IS SUBJECT TO ALL RIGHTS, EASEMENTS, COVENANTS, CONDITIONS, RESTRICTIONS AND RESERVATIONS CONTAINED IN SAID DECLARATION THE SAME AS THOUGH THE PROVISIONS OF SAID DECLARATION WERE RECITED AND STIPULATED AT LENGTH HEREIN.

COMMONLY KNOWN AS: 700 NORTH LARK ABBE STREET, CHICAGO, ILLINOIS 60610

PIN: 17-09-113-014-0000

Cook County Clerk's Office