

# UNOFFICIAL COPY

## SATISFACTION OF REAL ESTATE MORTGAGE – BY BANK

Loan # 65065039834260XXX

The undersigned Bank certifies that the following is fully paid and satisfied: Mortgage executed by **WILLIAM L GLASS, A SINGLE PERSON** to Bank and recorded in the office of the Register of Deeds of Cook County, as Document Number **0701633168** in (Reel/Vol.) N/A of (Records/Mortg's) on (Image/Page) N/A relating to property with an address of **182 W LAKE STREET UNIT 1210 CHICAGO, IL** and legally described as follows: **SEE ATTACHED**



Doc#: 0914734051 Fee: \$40.25  
Eugene "Gene" Moore RHSP Fee: \$10.00  
Cook County Recorder of Deeds  
Date: 05/27/2009 10:10 AM Pg: 1 of 2


Permanent Index No. 17-09-418-010-0000 & 17-09-418-011-0000

Today's Date 04/30/2009

**WELLS FARGO BANK, N.A.**


Name of Bank


By

  
\_\_\_\_\_  
Donna Johnson, VP Loan Documentation

COUNTERSIGNED:

By


  
\_\_\_\_\_  
Gwen Harrison, VP Loan Documentation




Mail / Return to:  
Wells Fargo Bank, N.A.  
2324 Overland Ave  
Billings, MT 59102

STATE OF MONTANA }  
COUNTY OF YELLOWSTONE } ss.

On the above date, the foregoing instrument was acknowledged before me by the above named VP Loan Documentation.

  
\_\_\_\_\_  
Michael S Johnson  
Notary Public for the State of Montana  
Residing at Billings, Montana  
My Commission Expires: 05/01/2012



This instrument was drafted by:  
**Janet L Brown**, Clerk  
Wells Fargo Bank, N.A.  
PO Box 31557, 2324 Overland Ave  
Billings, MT 59102  
866-255-9102

# UNOFFICIAL COPY

EXHIBIT A

SITUATED IN THE COUNTY OF ROCK ISLAND, IN THE STATE OF ILLINOIS, TO WIT:

LOT NUMBER 1 IN QUAD CITY FIRST ADDITION TO THE CITY OF ROCK ISLAND, ILLINOIS, A SUBDIVISION OF LOT NUMBER 18 OF HARVEST ACRES ADDITION TO SAID CITY AND PART OF 23-1/2 AVENUE AND 45TH STREET, NOW VACATED, SITUATED IN THE COUNTY OF ROCK ISLAND AND STATE OF ILLINOIS.

~~PARCEL 1: UNIT 1210 IN THE CENTURY TOWER PRIVATE RESIDENCES, A CONDOMINIUM AS DELINEATED ON A SURVEY OF THE FOLLOWING DESCRIBED REAL ESTATE:--LOTS 1 AND 2 IN METROPOLITAN'S RESUBDIVISION OF LOT 5 IN BLOCK 19 IN ORIGINAL TOWN OF CHICAGO IN SECTION 9, TOWNSHIP 39 NORTH, RANGE 14 EAST OF THE THIRD PRINCIPAL MERIDIAN, IN COOK COUNTY, ILLINOIS WHICH SURVEY IS ATTACHED AS APPENDIX "B" TO THE DECLARATION OF CONDOMINIUM RECORDED AS DOCUMENT NUMBER - 06341067, TOGETHER WITH ITS UNDIVIDED PERCENTAGE INTEREST IN THE COMMON ELEMENTS, ALL IN COOK COUNTY, ILLINOIS.~~

PARCEL 2: NON-EXCLUSIVE EASEMENTS FOR INGRESS, EGRESS, SUPPORT, USE AND ENJOYMENT AS SET FORTH IN AND CREATED BY DECLARATION OF COVENANTS, CONDITIONS, RESTRICTIONS AND EASEMENTS FOR 182 WEST LAKE, CHICAGO, ILLINOIS, RECORDED AS DOCUMENT NUMBER - 06341067.