

# UNOFFICIAL COPY

When recorded Mail to:  
Chase Home Finance LLC  
C/O NTC 2100 Alt. 19 North  
Palm Harbor, FL 34683



Doc#: 0915619047 Fee: \$40.25  
Eugene "Gene" Moore RHSP Fee: \$10.00  
Cook County Recorder of Deeds  
Date: 06/05/2009 10:11 AM Pg: 1 of 2

Loan #:00414511438241


## SATISFACTION OF MORTGAGE

The undersigned certifies that it is the present owner of a mortgage made by **MARGARET P. DOYLE** to **BANK ONE, N. A.** bearing the date 09/11/2003 and recorded in the office of the Recorder or Registrar of Titles of COOK County, in the State of Illinois in Book Page as Document Number 0330122128

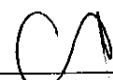
The above described mortgage is, with the note accompanying it, fully paid, satisfied, and discharged. The recorder of said county is authorized to enter this satisfaction/discharge of record. To the property therein described as situated in the County of COOK, State of Illinois as follows, to wit:


SEE ATTACHED EXHIBIT A  
known as:6427 NORTH LEOTI AVENUE, CHICAGO, IL 60646-2818  
PIN# 10-33-323-023-0000

Dated 05/19/2009  
JPMORGAN CHASE BANK, N.A. SUCCESSOR BY MERGER TO BANK ONE, N. A.

By:   
BRYAN BLY VICE PRESIDENT

STATE OF FLORIDA COUNTY OF PINELLAS  
The foregoing instrument was acknowledged before me on 05/19/2009 by BRYAN BLY the VICE PRESIDENT of JPMORGAN CHASE BANK, N.A. SUCCESSOR BY MERGER TO BANK ONE, N. A. on behalf of said CORPORATION.

  
CHRISTOPHER JONES  
Notary Public/Commission expires: 08/03/2012



Prepared by: Jessica Fretwell/NTC,2100 Alt. 19 North, Palm Harbor, FL 34683 (800)346-9152  
FOR THE PROTECTION OF THE OWNER THIS RELEASE SHOULD BE FILED WITH THE RECORDER OR REGISTRAR OF TITLES IN WHOSE OFFICE THE MORTGAGE OR DEED OF TRUST WAS FILED.

CHAS6 9942263 @ HELOC NAC2131446 form1/RCNIL1



# UNOFFICIAL COPY

Exhibit "A"

TAX ID: 10-33-323-023-0000

THE FOLLOWING DESCRIBED REAL ESTATE SITUATED IN THE COUNTY OF COOK IN THE STATE OF ILLINOIS, TO-WIT: LOT 13 IN BLOCK 26 IN EDGEBROOK MANOR, BEING A SUBDIVISION OF LOTS 27, 32, 33, 34 AND 35 AND THAT PART OF THE SOUTHWEST 1/2 OF LOT 38 AND LOT 39 WEST OF ROAD ALL OF LOTS 40, 41, 42, 43, 44 AND THE SOUTHWEST 1/2 OF LOT 45 ALL OF LOTS 47, 48, 49, 50, 51 AND 52 IN THE SUBDIVISION OF BRONSON PART OF CALDWELLS' RESERVE IN TOWNSHIP 40 NORTH, RANGE 13, EAST OF THE THIRD PRINCIPAL MERIDIAN AND TOWNSHIP 41 NORTH, RANGE 13 EAST OF THE THIRD PRINCIPAL MERIDIAN, (EXCEPT THEREFROM THAT PART OF LOTS 34 AND 41 LYING SOUTH OF THE NORTH CITY LIMITS OF CITY OF CHICAGO WEST OF THE CENTER LINE OF CARPENTER ROAD, AND EAST OF THE RIGHT-OF-WAY OF THE CHICAGO MILWAUKEE AND ST. PAUL RAIL ROAD COMPANY AND EXCEPT ALSO THE 100 FOOT RIGHT-OF-WAY OF THE CHICAGO MILWAUKEE AND ST. PAUL RAIL ROAD COMPANY) IN COOK COUNTY, ILLINOIS. TAX ID# 10-33-323-023-0000.

The Real Property or its address is commonly known as 6427 N LEOTI AVE, CHICAGO, IL 60646-2318. The Real Property tax identification number is 10-33-323-023-0000.

Cook County Clerk's Office