

UNOFFICIAL COPY



**DEED IN TRUST
(ILLINOIS)**

Doc#: 0916244063 Fee: \$44.00
Eugene "Gene" Moore RHSP Fee: \$10.00
Cook County Recorder of Deeds
Date: 06/11/2009 12:25 PM Pg: 1 of 5

Above space for Recorder's Office Only

THE GRANTOR, DANIEL C. KUNYSZ, a widower and not since remarried, of the City of Chicago, County of Cook and State of Illinois for and in consideration of the sum of TEN AND NO/100THS DOLLARS, (\$10.00) and other good and valuable considerations, the receipt of which is hereby acknowledged, hereby Conveys and Quit Claims to **DANIEL C. KUNYSZ, as Trustee of the Declaration of Trust of Daniel C. Kunysz dated December 28, 2000**, and to any and all successors as Trustee appointed under said Trust Agreement, or who may be legally appointed, the following described real estate:

SEE LEGAL DESCRIPTION ATTACHED

together with the tenements, hereditament and appurtenances thereunto belonging or in any wise appertaining.

Permanent Real Estate Index Number(s): **12-12-425-000-1088**

Addresses of real estate: **4811 N. Olcott Avenue, Harwood Heights, Illinois 60706**

TO HAVE AND TO HOLD said real estate and appurtenances thereto upon the trusts set forth in said Trust Agreement and of the following uses:

1. The Trustee (or Trustees, as the case may be), is invested with the following powers: (a) to manage, improve, divide or subdivide the trust property or any part thereof, (b) To sell on any terms, grant options to purchase, contract to sell, to convey with or without consideration, to convey to a successor or successors in trust, any or all of the title and estate of the trust, and grant to such successor or successors in trust all the powers vested in the Trustee. (c) To mortgage, encumber or otherwise transfer the trust property, or any interest therein as security for advances or loans. (d) To dedicate parks, streets, highways, or alleys, and to vacate any portion of the premises. (e) To lease and enter into leases for the whole or part of the premises, from time to time, but any such leasehold or renewal shall not exceed a single term of 199 years, and to renew, extend or modify any existing lease.

2. Any party dealing with the Trustee with regard to the trust property, whether by contract, sale, mortgage, lease or otherwise, shall not be required to see to the application of the purchase money, loan proceeds, rental or other consideration given, nor shall be required to see that the terms of the trust have been complied with, or to inquire into the powers and authority of the Trustee, and the execution of every contract, option, deal, mortgage or other instrument dealing with the trust property, shall be conclusive evidence in favor of every person relying upon or claiming under such conveyance or other instrument, that at the time of the execution and delivery of any of the aforesaid instruments, the Trust Agreement above described was in full force and effect; that said instrument executed was pursuant to and in accordance with the authority granted the Trustee, and is binding upon the beneficiary or beneficiaries under said Trust Agreement; and if said instrument is executed by a successor or successors in trust, that he or they were duly appointed and are fully invested into the title, estate, rights, powers and duties of the preceding Trustee.

3. The interest of each and every beneficiary under said Trust Agreement and hereunder, and of all person claiming under any of the beneficiaries, shall be only in the earnings, avails and proceeds arising from the sale or other disposition of the trust property and such interest is hereby declared to be personal property only, and the beneficiary or beneficiaries of the trust shall not have any title or interest therein, legal or equitable, except as stated.

UNOFFICIAL COPY

All of the covenants, conditions, powers, rights and duties vested hereby, in the respective parties, shall inure to and be binding upon their heirs, legal representatives and assigns.

If the title to any of the above real estate now is or hereafter shall be registered, the Registrar of Titles is directed not to register or note the Certificate of Title, duplicate thereof, or memorial, the words, "in trust" or "upon condition", or "with limitation" or words of similar import, in compliance with the statute of the State of Illinois in such case made and provided.

The Grantor hereby waives and releases any and all right and benefit under and by virtue of the Statutes of the State of Illinois providing for the exemption of homestead from sale or execution or otherwise.

DATED this 5TH day of MAY, 2009.


PLEASE
PRINT OR
TYPE NAMES
BELOW
SIGNATURE(S)


 (SEAL)
DANIEL C. KUNYSZ

State of Illinois, County of Cook ss. I, the undersigned, a Notary Public in and for said County, in the State aforesaid, DO HEREBY CERTIFY that DANIEL C. KUNYSZ, a widower and not since remarried, is personally known to me to be the same person whose name is subscribed to the foregoing instrument, appeared before me this day in person, and acknowledged that he signed, sealed and delivered the said instrument as his free and voluntary act, for the uses and purposes therein set forth, including the release and waiver of the right of homestead.

Given under my hand and official seal this _____ day of _____, 2009.

Commission expires _____




NOTARY PUBLIC

This transaction is exempt pursuant to Paragraph (e) of the Real Estate Transfer Act.



Date: 5.5.09



This instrument was prepared by: Stephen P. Di Silvestro 5231 N. Harlem Avenue, Chicago, Illinois 60656

MAIL TO:

DANIEL C. KUNYSZ
3132 N. NARRAGANSETT AVENUE
CHICAGO, ILLINOIS 60634

SEND SUBSEQUENT TAX BILLS TO:

DANIEL C. KUNYSZ
3132 N. NARRAGANSETT AVENUE
CHICAGO, ILLINOIS 60634

UNOFFICIAL COPY

PARCEL 1:

UNIT 4811- 616 IN THE CLOCK TOWER POINTE OF HARWOOD HEIGHTS CONDOMINIUM AS DELINEATED ON A SURVEY OF THE FOLLOWING DESCRIBED PROPERTY:

PARCEL A:

LOTS 1, 2, 3, 4, 5, 6 AND 7 IN BLOCK 9 AND LOTS 4, 5, AND 6 TOGETHER WITH THE SOUTH ½ OF THE VACATED 16 FOOT ALLEY LYING NORTH OF AND ADJOINING SAID LOTS 4, 5, AND 6 IN BLOCK 10; AND ALL OF VACATED GUNNISON STREET LYING BETWEEN AFORESAID BLOCKS 9 AND 10 IN OLIVER SALINGER AND COMPANY' S LAWRENCE AVENUE MANOR BEING A SUBDIVISION OF LOT 3 IN CIRCUIT COURT PARTITION OF THE EAST ½ OF THE SOUTH EAST ¼ AND PART OF THE WEST ½ OF THE SOUTH EAST ¼ AND THE NORTHEAST ¼ OF THE SOUTHWEST ¼ OF SECTION 12, TOWNSHIP 40 NORTH, RANGE 12 EAST OF THE THIRD PRINCIPAL MERIDIAN, IN COOK COUNTY, ILLINOIS

PARCEL B:

THAT PART OF THE WEST ½ OF THE SOUTH EAST ¼ OF SECTION 12, TOWNSHIP 40 NORTH, RANGE 12 EAST OF THE THIRD PRINCIPAL MERIDIAN, LYING EAST OF THE EAST LINE OF OLIVER SALINGER AND COMPANY' S LAWRENCE AVENUE MANOR, BEING A SUBDIVISION OF LOT 3 IN CIRCUIT COURT PARTITION OF THE EAST ½ OF THE SOUTH EAST ¼ AND PART OF THE WEST ½ OF THE SOUTH EAST ¼ AND THE NORTHEAST ¼ OF THE SOUTHWEST ¼ OF AFORESAID SECTION 12, RECORDED APRIL 28, 1925 AS DOCUMENT 8836267, LYING WEST OF WEST LINE OF THE SOUTH 18.61 ACRES OF THE EAST 31.86 ACRES OF THE WEST ½ OF THE SOUTH EAST ¼ OF SECTION 12 AFORESAID, AND LYING SOUTH OF THE CENTER LINE OF ALLEY, EXTENDED EAST, IN BLOCK 10 IN OLIVER SALINGER AND COMPANY' S LAWRENCE AVENUE MANOR AFORESAID, (EXCEPTING THAT PART THEREOF FALLING IN LAWRENCE AVENUE), IN COOK COUNTY, ILLINOIS

PARCEL C:

THAT PART OF THE SOUTH 18.61 ACRES OF THE EAST 31.86 ACRES OF THE WEST ½ OF THE SOUTH EAST ¼ OF SECTION 12, TOWNSHIP 40 NORTH, RANGE 12 EAST OF THE THIRD PRINCIPAL MERIDIAN, LYING SOUTH OF THE CENTER LINE OF ALLEY, EXTENDED EAST, IN BLOCK 10 IN OLIVER SALINGER AND COMPANY' S LAWRENCE AVENUE MANOR, BEING A SUBDIVISION OF LOT 3 IN CIRCUIT COURT PARTITION OF THE EAST ½ OF THE SOUTH EAST ¼ AND THE NORTHEAST ¼ OF THE SOUTHWEST ¼ OF SECTION 12, TOWNSHIP 40 NORTH, RANGE 12 EAST OF THE THIRD PRINCIPAL MERIDIAN, IN COOK COUNTY, ILLINOIS, (EXCEPTING FROM SAID TRACT OF LAND THE EAST 333 .03 FEET (MEASURED ON THE SOUTH LINE AND ALSO EXCEPTING THAT PART THEREOF WHICH LIES SOUTH OF THE SOUTH 5) FEET THEREOF, (MEASURED AT RIGHT ANGLES TO THE SOUTH LINE), IN COOK COUNTY, ILLINOIS

WHICH SURVEY IS ATTACHED TO THE DECLARATION OF CONDOMINIUM RECORDED AS DOCUMENT 0716903044 AND AS AMENDED BY DOCUMENT 0724215000, TOGETHER WITH AN UNDIVIDED PERCENTAGE INTEREST IN THE COMMON ELEMENTS.

PARCEL 2:

THE EXCLUSIVE RIGHT TO USE PARKING SPACE P 2-9; P 2-10 and P 2-11 AND STORAGE SPACE S 2-9; S 2-10; S 2-11; S 6-1; S 6-2; S 6-3 and S 6-4 , LIMITED COMMON ELEMENTS AS DELINEATED ON THE SURVEY ATTACHED TO THE DECLARATION AFORESAID RECORDED AS DOCUMENT 0716903044 AND AS AMENDED BY

UNOFFICIAL COPY

DOCUMENT 0724215000

GRANTOR ALSO HEREBY GRANTS TO THE GRANTEE, ITS SUCCESSORS AND ASSIGNS, AS RIGHTS AND EASEMENTS APPURTENANT TO THE ABOVE REFERRED TO REAL ESTATE, THE RIGHTS AND EASEMENTS FOR THE BENEFIT OF SAID PROPERTY SET FORTH IN THE DECLARATION OF CONDOMINIUM, AND GRANTOR RESERVES TO ITSELF, ITS SUCCESSORS AND ASSIGNS, THE RIGHTS AND EASEMENTS SET FORTH IN SAID DECLARATION FOR THE BENEFIT OF THE REMAINING PROPERTY DESCRIBED THEREIN.

THIS DEED IS SUBJECT TO ALL RIGHTS, EASEMENTS, COVENANTS, CONDITIONS, RESTRICTIONS AND RESERVATIONS CONTAINED IN SAID DECLARATION THE SAME AS THOUGH THE PROVISIONS OF SAID DECLARATION WERE RECITED AND STIPULATED AT LENGTH HEREIN.

P.I.N.: 12-12-425-009-1088

ADDRESS: 4811 N. OLCOTT AVENUE, HARWOOD HEIGHTS, IL 60706

Exempt under final law (Transfer Tax Law 05 ILCS 200/31-45
 sub par. E and Cook County Ord. 9-11-07 par. E
 Date 6-11-09 By *A. Navarro*

Property of Cook County Clerk's Office

UNOFFICIAL COPY

STATEMENT BY GRANTOR AND GRANTEE


The Grantor or his agent affirms that, to the best of his knowledge, the name of the Grantee shown on the deed or assignment of beneficial interest in a land trust is either a natural person, an Illinois Corporation or foreign corporation authorized to do business or acquire and hold title to real estate in Illinois, a partnership authorized to do business or acquire and hold title real estate to real estate in Illinois, or other entity recognized person and authorized to do business or acquire title to real estate under the laws of the State of Illinois.

Date: 05.05.09

Signature: [Signature]
Grantor or Agent

SUBSCRIBED and SWORN to before me by the said Grantor this 5th day of May, 2009

[Signature]
Notary Public



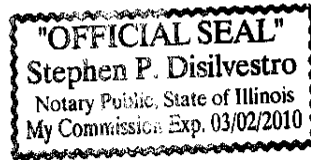
The Grantee or his agent affirms and verifies that the name of the Grantee shown on the deed or assignment of beneficial interest in a land trust either a natural person, an Illinois corporation or foreign corporation authorized to do business or acquire and hold title to real estate in Illinois, a partnership authorized to do business or acquire and hold title real estate to real estate in Illinois, or other entity recognized person and authorized to do business or acquire title to real estate under the laws of the State of Illinois.

Date: 05.05.09

Signature: [Signature]
Grantee or Agent

SUBSCRIBED and SWORN to before me by the said Grantee this 5th day of May, 2009

[Signature]
Notary Public



Note: Any person who knowingly submits a false statement concerning the identity of a grantee shall be guilty of a Class C misdemeanor for the first offense and of a Class A misdemeanor for subsequent offenses.

(Attached to deed or ABI to be recorded in Cook County, Illinois, if exempt under the provisions of Section 4 of the Illinois Real Estate Transfer Tax Act.)