

# UNOFFICIAL COPY

## JUDICIAL SALE DEED

THE GRANTOR, The Judicial Sales Corporation, an Illinois Corporation, pursuant to and under the authority conferred by the provisions of an Order Appointing Selling Officer and a Judgment entered by the Circuit Court of Cook County, Illinois, on November 19, 2008, in Case No. 08 CH 25674, entitled NATIONAL CITY MORTGAGE CO., A SUBSIDIARY OF NATIONAL CITY BANK vs. MICHAEL PISTORIO, et al, and pursuant to which the premises hereinafter described were sold at public sale pursuant to notice given in



Doc#: 0916235093 Fee: \$40.00  
Eugene "Gene" Moore RHSP Fee: \$10.00  
Cook County Recorder of Deeds  
Date: 06/11/2009 02:39 PM Pg: 1 of 3

compliance with 735 ILCS 5/15-1507(c) by said grantor on February 23, 2009, does hereby grant, transfer, and convey to **NATIONAL CITY BANK** the following described real estate situated in the County of Cook, in the State of Illinois, to have and to hold forever:

PROPOSED UNIT NO. 405 AND PARKING SPACE NUMBER P-2-31 IN THE 1819 S. MICHIGAN AVENUE CONDOMINIUMS AS DELINEATED ON A SURVEY OF THE FOLLOWING DESCRIBED REAL ESTATE: LOT 25 TOGETHER WITH THE NORTH 51.63 FEET OF LOT 67 (EXCEPT ALLEY) AND LOT 68 (EXCEPT ALLEY) TAKEN AS A TRACT, ALL IN BLOCK 8 IN ASSESSOR'S DIVISION OF THE SOUTHWEST FRACTIONAL QUARTER OF SECTION 22, TOWNSHIP 39 NORTH, RANGE 14, EAST OF THE THIRD PRINCIPAL MERIDIAN (EXCEPT FROM SAID TRACT THAT PART THEREOF LYING ABOVE A HORIZONTAL PLANE OF 143.00 FEET ABOVE CHICAGO CITY DATUM AND ALSO EXCEPT FROM SAID TRACT THAT PART THEREOF LYING ABOVE A HORIZONTAL PLANE OF 14.18 FEET ABOVE CHICAGO CITY DATUM AND LYING BELOW A HORIZONTAL PLANE OF 29.30 FEET ABOVE CHICAGO CITY DATUM AND FALLING WITHIN THE BOUNDARIES PROJECTED VERTICALLY DESCRIBED AS FOLLOWS: COMMENCING AT THE NORTHWEST CORNER OF SAID TRACT; THENCE SOUTH 00 DEGREES 00 MINUTES 00 SECONDS EAST ALONG THE WEST LINE OF SAID TRACT 9.63 FEET TO THE POINT OF BEGINNING; THENCE NORTH 90 DEGREES 00 MINUTES 00 SECONDS EAST 11.51 FEET; THENCE NORTH 00 DEGREES 00 MINUTES 00 SECONDS EAST 4.83 FEET; THENCE NORTH 90 DEGREES 00 MINUTES 00 SECONDS EAST 28.08 FEET; THENCE SOUTH 00 DEGREES 00 MINUTES 00 SECONDS EAST 3.00 FEET; THENCE NORTH 90 DEGREES 00 MINUTES 00 SECONDS EAST 4.83 FEET; THENCE SOUTH 00 DEGREES 00 MINUTES 00 SECONDS EAST 23.42 FEET; THENCE SOUTH 90 DEGREES 00 MINUTES 00 SECONDS WEST 3.83 FEET; THENCE SOUTH 00 DEGREES 00 MINUTES 00 SECONDS EAST 8.00 FEET; THENCE SOUTH 90 DEGREES 00 MINUTES 00 SECONDS WEST 29.51 FEET; THENCE SOUTH 00 DEGREES 00 MINUTES 00 SECONDS EAST 1.30 FEET; THENCE SOUTH 90 DEGREES 00 MINUTES 00 SECONDS WEST 11.09 FEET TO THE WEST LINE OF SAID TRACT; THENCE NORTH 00 DEGREES 00 MINUTES 00 SECONDS EAST ALONG SAID WEST LINE 30.88 FEET TO THE POINT OF BEGINNING, AND ALSO EXCEPT FROM SAID TRACT THAT PART THEREOF LYING ABOVE A HORIZONTAL PLANE OF 14.18 FEET ABOVE CHICAGO CITY DATUM AND LYING BELOW A HORIZONTAL PLANE OF 29.45 FEET ABOVE CHICAGO CITY DATUM AND FALLING WITHIN THE BOUNDARIES PROJECTED VERTICALLY DESCRIBED AS FOLLOWS: BEGINNING AT THE SOUTHWEST CORNER OF SAID TRACT; THENCE NORTH 00 DEGREES 00 MINUTES 00 SECONDS EAST ALONG THE WEST LINE THEREOF 81.25 FEET; THENCE NORTH 90 DEGREES 00 MINUTES 00 SECONDS EAST 32.26 FEET; THENCE SOUTH 00 DEGREES 00 MINUTES 00 SECONDS WEST 7.58 FEET; THENCE NORTH 90 DEGREES 00 MINUTES 00 SECONDS EAST 9.58 FEET; THENCE SOUTH 00 DEGREES 00 MINUTES 00 SECONDS WEST 8.66 FEET; THENCE NORTH 90 DEGREES 00 MINUTES 00 SECONDS WEST 1.33 FEET; THENCE SOUTH 00 DEGREES 00 MINUTES 00 SECONDS WEST 19.36 FEET; THENCE SOUTH 90 DEGREES 00 MINUTES 00 SECONDS WEST 1.48 FEET; THENCE SOUTH 00 DEGREES 00 MINUTES 00 SECONDS WEST 15.43 FEET; THENCE NORTH 90 DEGREES 00 MINUTES 00 SECONDS WEST 4.99 FEET; THENCE SOUTH 00 DEGREES 00 MINUTES 00 SECONDS WEST 5.65 FEET; THENCE NORTH 90 DEGREES 00 MINUTES 00 SECONDS EAST 4.97 FEET; THENCE SOUTH 00 DEGREES 00 MINUTES 00 SECONDS WEST 24.54 FEET TO THE SOUTH LINE OF SAID TRACT; THENCE SOUTH 89 DEGREES 57 MINUTES 43 SECONDS WEST ALONG SAID SOUTH LINE 39.0 FEET TO THE POINT OF BEGINNING; ALL IN COOK COUNTY, ILLINOIS; WHICH SURVEY IS ATTACHED AS EXHIBIT "B" TO THE DECLARATION OF CONDOMINIUM RECORDED MAY 31, 2005 AS DOCUMENT 0515103094, AS AMENDED FROM TIME TO TIME, TOGETHER WITH ITS UNDIVIDED PERCENTAGE INTEREST IN THE COMMON ELEMENTS.

Commonly known as 1819 SOUTH MICHIGAN AVENUE UNIT 405, CHICAGO, IL 60616


Property Index No. 17-22-307-117-1010, Property Index No. 17-22-307-117-1142

Grantor has caused its name to be signed to those present by its Chief Executive Officer on this 26th day of May, 2009.

# UNOFFICIAL COPY

Judicial Sale Deed


**The Judicial Sales Corporation**

By:   
Nancy R. Vallone  
Chief Executive Officer

State of IL, County of COOK ss, I, Kristin M. Smith, a Notary Public, in and for the County and State aforesaid, do hereby certify that Nancy R. Vallone, personally known to me to be the Chief Executive Officer of The Judicial Sales Corporation, appeared before me this day in person and acknowledged that as such Chief Executive Officer he/she signed and delivered the said Deed pursuant to authority given by the Board of Directors of said corporation, as his/her free and voluntary act, and as the free and voluntary act and Deed of said corporation, for the uses and purposes therein set forth.

Given under my hand and seal on this

26th day of May, 2009


  
Notary Public



This Deed was prepared by August R. Butera, The Judicial Sales Corporation, One South Wacker Drive, 24th Floor, Chicago, IL 60606-4650.

Exempt under provision of Paragraph L, Section 31-45 of the Real Estate Transfer Tax Law (35 ILCS 200/31-45).

6/9/09  
Date

  
Buyer, Seller or Representative

Grantor's Name and Address:

**THE JUDICIAL SALES CORPORATION**  
One South Wacker Drive, 24th Floor  
Chicago, Illinois 60606-4650  
(312)236-SALE

Grantee's Name and Address and mail tax bills to:

NATIONAL CITY BANK

Mail To:


PIERCE & ASSOCIATES  
One North Dearborn Street Suite 1300  
CHICAGO, IL, 60602  
(312) 476-5500  
Att. No. 91220  
File No. PA0815026

# UNOFFICIAL COPY

STATEMENT BY GRANTOR AND GRANTEE

The grantor or his agent affirms that, to the best of his knowledge, the name of the grantee shown on the deed or assignment of beneficial interest in a land trust is either a natural person, an Illinois corporation or foreign corporation authorized to do business or acquire and hold title to real estate in Illinois, a partnership authorized to do business or acquire and hold title to real estate in Illinois, or other entity recognized as a person and authorized to do business or acquire title to real estate under the laws of the State of Illinois.

Dated 6/10/09

Signature   
Grantor or Agent


SUBSCRIBED AND SWORN TO BEFORE ME  
BY THE SAID \_\_\_\_\_  
THIS 10 DAY OF June  
2009.




NOTARY PUBLIC Veronica Lamas

The grantee or his agent affirms and verifies that the name of the grantee shown on the deed or assignment of beneficial interest in a land trust is either a natural person, an Illinois corporation or foreign corporation authorized to do business or acquire and hold title to real estate in Illinois, a partnership authorized to do business or acquire and hold title to real estate in Illinois, or other entity recognized as a person and authorized to do business or acquire and hold title to real estate under the laws of the State of Illinois.

Date 6/10/09

Signature   
Grantee or Agent

SUBSCRIBED AND SWORN TO BEFORE ME  
BY THE SAID \_\_\_\_\_  
THIS 10 DAY OF June  
2009.



NOTARY PUBLIC Veronica Lamas

Note: Any person who knowingly submits a false statement concerning the identify of a grantee shall be guilty of a Class C misdemeanor for the first offense and of a Class A misdemeanor for subsequent offenses.

[Attach to deed or ABI to be recorded in Cook County, Illinois, if exempt under provisions of Section 4 of the Illinois Real Estate Transfer Tax Act.]