

UNOFFICIAL COPY

SATISFACTION OF REAL ESTATE MORTGAGE - BY BANK

Loan # 65065086915251XXX


The undersigned Bank certifies that the following is fully paid and satisfied: Mortgage executed by **JOHN R CARTER AN UNMARRIED PERSON** to Bank and recorded in the office of the Register of Deeds of Cook County, as Document Number **0520120101** in (Reel/Vol.) N/A of (Records/Mortg's) on (Image/Page) N/A relating to property with an address of **3150 N SHERIDAN ROAD 6A CHICAGO IL 60657-0000** and legally described as follows: **SEE ATTACHED**

Permanent Index No. **14-28-103-055-1005**

Today's Date **06/17/2009**


WELLS FARGO BANK, N.A.

Name of Bank

By 
Donna Johnson, VP Loan Documentation

COUNTERSIGNED:

By 
Gwen Harrison, VP Loan Documentation




Doc#: **0918322108** Fee: **\$40.25**
Eugene "Gene" Moore RHSP Fee: **\$10.00**
Cook County Recorder of Deeds
Date: **07/02/2009 02:07 PM** Pg: 1 of 2


Mail / Return to:
JOHN R CARTER
3150 N SHERIDAN RD APT 6A
CHICAGO, IL 60657-4838

STATE OF MONTANA }
COUNTY OF YELLOWSTONE } ss.

On the above date, the foregoing instrument was acknowledged before me by the above named VP Loan Documentation.


Michael S Johnson
Notary Public for the State of Montana
Residing at **Billings**, Montana
My Commission Expires: **05/01/2012**

This instrument was drafted by:
Linda Buckman, Clerk
Wells Fargo Bank, N.A.
PO Box 31557, 2324 Overland Ave
Billings, MT 59102
866-255-9102



SY
PR
EN
M
AN

UNOFFICIAL COPY

Unit 6A in 3150 North Sheridan Road Condominium as delineated on the survey of the following described real estate:

The South 4.5 feet of Lot 5 and all of Lot 6 in Block 1 in Kimball Young's Subdivision of the North 10 acres of the East 1/2 of the Northwest 1/4 of Section 28, Township 40 North Range 14 East of the Third Principal Meridian.

Also

The North 35 feet 6 inches of Lot 10 in Block 2 in Owner's Division of Brauckmann and Gehrke's Subdivision in the East 1/2 of the Northwest 1/4 and the Northeast Fractional 1/4 of Section 28, Township 40 North, Range 14 East of the Third Principal Meridian in Cook County, Illinois which survey is attached as Exhibit "A" to the Declaration made by Amalgamated Trust and Savings Bank as Trustee under Trust No. 2275, recorded in the office of the Recorder of Deeds of Cook County, Illinois as Document 23578004; together with its undivided percentage interest in the common elements as set forth in said Declaration all in Cook County, Illinois.

Permanent Index Number: 14-28-103-055-1005

Property of Cook County Clerk's Office