

Record & Return To:
Bob Oakes 1-800-492-8880
Courthouse Connection
201 Allen Rd. Suite 400
Atlanta, GA 30328

8121/0057 52 001 Page 1 of 2
1998-06-17 10:30:23
Cook County Recorder 23.50



Pool # 356762XSF
PNC # 020164800
PIN# 17-10-203-027-1086

09184080

ASSIGNMENT OF MORTGAGE

REASON FOR RERECORDING
MIN CORRECTION

9762/0030 51 001 Page 1 of 2
1999-12-21 10:34:10
Cook County Recorder 23.50

For Value Received, the undersigned holder of mortgage (herein "Assignor"), whose address is 75 N. Fairway Drive, Vernon Hills, IL 60061 does hereby grant, sell, assign, transfer and convey unto **MORTGAGE ELECTRONIC REGISTRATION SYSTEM, INC.** (herein "Assignee"), whose address is P.O. BOX 2026, FLINT, MI. 48501-2026 a certain Mortgage dated March 15, 1993, made and executed by **CHADID, MAZEN**, in favor of **PNC MORTGAGE CORP. OF AMERICA** upon the following described property situated in **COOK** County, State of **IL**, 233 E. ERIE, CHICAGO, IL 606112902

such Mortgage having been given to secure payment of \$82,900.00 which Mortgage is dated **March 15, 1993** and recorded on **March 19, 1993**, No. **93208841** of the Land Records of **COOK** County, State of **IL**, together with the notes(s) and the obligations therein described and the money due and to become due thereon with interest, and all rights accrued or to accrue under such Mortgage.

TO HAVE AND TO HOLD the same unto Assignee, its successor and assigns, forever, subject only to the terms and conditions of the above described Mortgage.

IN WITNESS WHEREOF, the undersigned Assignor has executed this Assignment of Mortgage on April 16, 1998.




PNC MORTGAGE CORP. OF AMERICA **
FKV/ SEARS MORTGAGE CORPORATION

State of Illinois
County of Lake)
)SS

Debora S. Chudd
Debora S. Chudd
Assistant Secretary

On April 16, 1998, before me, the undersigned notary public in and for this state and county, personally appeared Debora S. Chudd who is acknowledged to be the Assistant Secretary of **PNC MORTGAGE CORP. OF AMERICA**, an Ohio Corporation, and stated that as such officer being authorized to do, and executed the foregoing instrument for the purpose therein contained, for and on behalf of the corporation.

In witness whereof, I have set my hand and official seal.



Luanne C. Clark
Luanne C. Clark
Notary Public in and for the State of
Illinois, residing at Park City
Expiration Date 3/19/2000

314678




VRU Tel #888-679-MERS

54
P
P
MY

UNOFFICIAL COPY

Property of Cook County Clerk's Office

AMERICAN MORTGAGE COMPANY




UNOFFICIAL COPY

PARCEL 1: UNIT 1706 IN THE STREETERVILLE CENTER CONDOMINIUM, AS DELINEATED ON A SURVEY OF THE FOLLOWING DESCRIBED REAL ESTATE: ALL OF THE PROPERTY AND SPACE LYING ABOVE AND EXTENDING UPWARD FROM A HORIZONTAL PLANE HAVING AN ELEVATION OF 119.30 FEET ABOVE CHICAGO CITY DATUM (AND WHICH IS ALSO THE LOWER SURFACE OF THE FLOOR SLAB OF THE NINTH FLOOR, IN THE 26 STORY BUILDING SITUATED ON THE PARCEL OF LAND HEREINAFTER DESCRIBED) AND LYING WITHIN THE BOUNDARIES PROJECTED VERTICALLY UPWARD OF A PARCEL OF LAND COMPRISED OF LOTS 20 TO 24 AND LOT 25 (EXCEPT THAT PART OF LOT 25 LYING WEST OF THE CENTER OF THE PARTY WALL OF THE BUILDING NOW STANDING THE DIVIDING LINE BETWEEN LOTS 25 AND 26), TOGETHER WITH THE PROPERTY AND SPACE LYING BELOW SAID HORIZONTAL PLANE HAVING AN ELEVATION OF 119.30 FEET ABOVE CHICAGO CITY DATUM AND LYING ABOVE A HORIZONTAL PLANE HAVING AN ELEVATION OF 118.13 FEET ABOVE CHICAGO CITY DATUM (AND WHICH PLANE COINCIDES WITH THE LOWEST SURFACE OF THE ROOF SLAB OF THE 8 STORY BUILDING SITUATED ON SAID PARCEL OF LAND) AND LYING WITHIN THE BOUNDARIES PROJECTED VERTICALLY UPWARD OF THE SOUTH 17.96 FEET OF AFORESAID PARCEL OF LAND, ALL IN THE SUBDIVISION OF THE WEST 394 FEET OF BLOCK 32, (EXCEPT THE EAST 14 FEET OF THE NORTH 80 FEET THEREOF), IN KINZIE'S ADDITION TO CHICAGO IN SECTION 10, TOWNSHIP 39 NORTH, RANGE 14 EAST OF THE THIRD PRINCIPAL MERIDIAN, IN COOK COUNTY, ILLINOIS; WHICH SURVEY IS ATTACHED AS EXHIBIT "A" TO THE DECLARATION OF CONDOMINIUM RECORDED AS DOCUMENT NUMBER 26017897 TOGETHER WITH ITS UNDIVIDED PERCENTAGE INTEREST IN THE COMMON ELEMENTS.

PARCEL 2: EASEMENT FOR THE BENEFIT OF LOT 25 OF THE RIGHT TO MAINTAIN PARTY WALL AS ESTABLISHED BY AGREEMENT BETWEEN EDWIN B. SHELDON AND HEATON OWSLEY RECORDED AUGUST 11, 1892 AS DOCUMENT 1715549 ON THAT PART OF LOTS 25 AND 26 IN KINZIE'S ADDITION AFORESAID OCCUPIED BY THE WEST 1/2 OF THE PARTY WALL, IN COOK COUNTY, ILLINOIS.

PARCEL 3: EASEMENT FOR INGRESS AND EGRESS FOR THE BENEFIT OF PARCEL 1 AS SET FORTH IN THE DECLARATION OF COVENANTS, CONDITIONS, RESTRICTIONS AND EASEMENTS DATED OCTOBER 1, 1981 AND RECORDED OCTOBER 2, 1981 AS DOCUMENT 26017894 AND AS CREATED BY DEED RECORDED AS DOCUMENT 26017895.



Cook County Clerk's Office

09184080

Page 2 of 2