

Recording requested by / Return to:
SMI
Attn: Sherry Doza
P.O. Box 540817, Houston, TX 77254-0817



Prepared by: E.N. Harrison
P.O. Box 1710, Campbell, CA

Assignment of Mortgages

For Good and Valuable Consideration, the sufficiency of which is hereby acknowledged, the undersigned,

CAPSTEAD INC., a Delaware corporation
whose address is 2711 N. Haskell Avenue, Suite 1000, Dallas, TX 75204 (Assignor)
by these presents does convey, grant, bargain, sell, assign, transfer and set over to:

GMAC MORTGAGE CORPORATION, a Pennsylvania corporation
3451 Hammond Avenue, Waterloc, IA 50702 (Assignee)

those mortgages which encumber the real property described therein, and are described in Schedule "A",
attached hereto and made a part hereof, together with the certain note(s) described therein with all
interest, all liens, and any rights due or to become due thereon.
Said mortgages are recorded in the State of IL, County of Cook

IN WITNESS WHEREOF, the undersigned corporation has caused this instrument to be executed as a sealed
instrument by its proper officer who was duly authorized by a resolution of its board of directors.

Dated: August 16, 1999
CAPSTEAD INC.


By: Sherry Doza
Vice President

Attest: Linda Shannon
Assistant Secretary

State of Texas
County of Harris

On August 16, 1999, before me, the undersigned, a Notary Public for said County and State, personally appeared
Sherry Doza, personally known to me to be the person that executed the foregoing instrument, and
acknowledged that she is Vice President of
CAPSTEAD INC.,
and that she executed the foregoing instrument pursuant to a resolution of
its board of directors and that such execution was done as the free act and deed of
CAPSTEAD INC..

Helen Boudreaux
Notary:



Handwritten notes and signatures in the bottom right corner, including "SY68", "P. 17", and "M. Y. E."

Document#: 091351-0092
State-County: 12-031 IL Cook
SE.track11 90682 12

UNOFFICIAL COPY

09185496

Schedule "A" to Assignment

Assignor: CAPSTEAD INC.
Assignee: GMAC MORTGAGE CORPORATION

Original Mortgagors / Recording references:

1st Ln #: 0651528739 Inv.#: 686390253 SMI Track#: 02 - 25093 (1)
Mortgagor: SUSAN L. BIENEMAN
Mortgagee: FIDELITY LOAN SERVICES, INC.
Recorded on: 09/30/93 Instrument: 93-784098
Tax ID #: 12-29-400-154
Date of mortgage: 09/09/93
Property: 619 N. Roberts Avenue, Northlake, IL 60164

LOT 1 IN RESIDENCE CONSTRUCTION COMPANY'S 1ST ADDITION, A RESUBDIVISION OF THE WEST 165 FEET OF THE NORTH 398 FEET OF THE SOUTH 695 FEET OF THE WEST 1/4 OF THE SOUTHEAST 1/4 OF SECTION 29, TOWNSHIP 40 NORTH, RANGE 12, EAST OF THE THIRD PRINCIPAL MERIDIAN, IN COOK COUNTY, ILLINOIS.



Loan#: 306271139

1st Ln #: 0651528770 Inv.#: 686453603 SMI Track#: 02 - 25623 (2)
Mortgagor: ALOJZY J. SANDRZYK A/K/A ALOJZY SANDRZYK, HELENA SANDRZYK
Mortgagee: NORTHWESTERN SAVINGS AND LOAN ASS'n.
Recorded on: 11/22/93 Instrument: 93952678
Tax ID #: 18-27-206-021
Date of mortgage: 11/10/93
Property: 7460 S Cork Avenue, Justice, IL 60458

LOT 1 IN MARISA MAJKA'S SUBDIVISION OF THE EAST 229 FEET OF LOT 61 AND 62 IN ROBERT BARTLETT'S GREEN FIELDS, A SUBDIVISION OF THE WEST 1/2 OF THE NORTHWEST 1/4 OF SECTION 26, AND THAT PART LYING SOUTH AND EAST OF THE JOLIET AND CHICAGO RAILROAD, OF THE EAST 1/2 OF THE NORTHEAST 1/4 OF SECTION 27, TOWNSHIP 38 NORTH, RANGE 12, EAST OF THE THIRD PRINCIPAL MERIDIAN, IN COOK COUNTY ILLINOIS.



Loan#: 306271142

Schedule "A" to Assignment

Assignor: CAPSTEAD INC.
Assignee: GMAC MORTGAGE CORPORATION

Original Mortgagors / Recording references:

1st Ln #: 0651528812 Inv.#: 686401484 SMI Track#: 02 - 25231 (3)
Mortgagor: WALTER RICHARD MCCARTHY SR., MARY ANN MCCARTHY
Mortgagee: HOUSEHOLD BANK, FSB
Recorded on: 10/13/93 Instrument: 93819793
Tax ID #: 22-29-321-005-000
Date of mortgage: 10/08/93
Property: 91 East Wend Street, Lemont, IL 60439

LOT 5 IN QUARRY RIDGE, A SUBDIVISION OF PART OF THE SOUTHEAST 1/4 OF THE SOUTHWEST 1/4 OF SECTION 29, TOWNSHIP 37 NORTH, RANGE 11 EAST OF THE THIRD PRINCIPAL MERIDIAN IN COOK COUNTY, ILLINOIS.



Loan#: 306271145

1st Ln #: 0651529174 Inv.#: 639149759 SMI Track#: 02 - 11945 (4)
Mortgagor: MARK R. WYDRA
Mortgagee: BEVERLY BANK
Recorded on: 10/20/93 Instrument: 93-843412
Tax ID #: 24-14-201-032
Date of mortgage: 10/02/93
Property: 10457 South Drake Avenue, Chicago, IL 60655

LOT 27 IN BLOCK 2 IN MCPHERSON'S SUBDIVISION OF THAT PART OF THE NORTHEAST 1/4 OF SECTION 14, TOWNSHIP 37 NORTH, RANGE 13, EAST OF THE THIRD PRINCIPAL MERIDIAN, DESCRIBED AS COMMENCING AT A POINT 10 CHAINS SOUTH OF THE NORTHWEST CORNER OF SAID NORTHEAST 1/4 RUNNING THENCE SOUTH 15 CHAINS; THENCE EAST 12 CHAINS; THENCE NORTH 16 2/3RD CHAINS THENCE WEST 2 CHAINS; THENCE SOUTH 1 2/3WRDS CHAINS AND THENCE WEST 10 CHAINS TO PLACE OF BEGINNING, IN COOK COUNTY, ILLINOIS.



Loan#: 306271174

Schedule "A" to Assignment

Assignor: CAPSTEAD INC.
Assignee: GMAC MORTGAGE CORPORATION

Original Mortgages / Recording references:

1st Ln #: 0651529232 Inv.#: 686467221 SMI Track#: 02 - 26193 (5)
Mortgagor: TONY E. GEORGE, SHARON K. GEORGE
Mortgagee: BEVERLY BANK
Recorded on: 03/01/94 Instrument: 94193428
Tax ID #: 33-07-323-001
Date of mortgage: 02/25/94
Property: 2655 E 201st Place, Lynwood, IL

LOT 1 IN BLOCK 2 IN LYNWOOD TERRACE UNIT 4, A SUBDIVISION OF PART OF THE SOUTH 1/2 OF SECTION 7, TOWNSHIP 35 NORTH, RANGE 15 EAST OF THE THIRD PRINCIPAL MERIDIAN, IN COOK COUNTY, ILLINOIS.



Loan#: 306271179

1st Ln #: 0651529315 Inv.#: 686401573 SMI Track#: 02 - 25237 (6)
Mortgagor: RICHARD R. DELLA CROCE, CHRISTINE DELLA CROCE
Mortgagee: BEVERLY BANK
Recorded on: 09/15/93 Instrument: 93736944
Tax ID #: 27-03-304-016
Date of mortgage: 09/02/93
Property: 14149 William Drive, Orland Park, IL

LOT 55 IN HERITAGE UNIT NUMBER 2, BEING A SUBDIVISION OF PART OF THE WEST 1/2 OF THE SOUTHEAST 1/4 AND PART OF THE EAST 1/2 OF THE SOUTHWEST 1/4 OF SECTION 3, TOWNSHIP 36 NORTH, RANGE 12, EAST OF THE THIRD PRINCIPAL MERIDIAN, IN COOK COUNTY, ILLINOIS.



Loan#: 306271184

Clerk's Office

Schedule "A" to Assignment

Assignor: CAPSTEAD INC.
Assignee: GMAC MORTGAGE CORPORATION

Original Mortgagors / Recording references:

1st Ln #: 0651529331 Inv.#: 686401581 SMI Track#: 02 - 25238 (7)
Mortgagor: DAVID S. MONAGHAN
Mortgagee: HOUSEHOLD BANK, FSB
Recorded on: 11/02/93 Instrument: 93885052
Tax ID #: 06173070110000
Date of mortgage: 10/04/93
Property: 1352 Longford Circle, Elgin, IL

LOT 31 IN COUNTY BROOK, BEING A SUBDIVISION OF PART OF THE SOUTHWEST 1/4 OF SECTION 17 AND PART OF THE SOUTHEAST 1/4 OF SECTION 18, TOWNSHIP 41 NORTH, RANGE 9, EAST OF THE THIRD PRINCIPAL MERIDIAN, IN HANOVER TOWNSHIP, COOK COUNTY, ILLINOIS ACCORDING TO THE PLAT THEREOF RECORDED AUGUST 31, 1989 AS DOCUMENT NUMBER 89410826, IN COOK COUNTY, ILLINOIS.



Loan#: 306271186

1st Ln #: 0651529414 Inv.#: 639151590 SMI Track#: 02 - 12053 (8)
Mortgagor: PETER E. PAPPAS, HELEN PAPPAS, CHRIS ANEZIRIS, OLGA ANEZIRIS
Mortgagee: HOUSEHOLD BANK, FSB
Recorded on: 01/18/94 Instrument: 94053390
Tax ID #: 10-36-208-057
Date of mortgage: 09/24/93
Property: 2749 West Estes Avenue, Chicago, IL 60645

LOT 14 AND THE EAST 10 FEET OF LOT 15 IN BLOCK 3 IN ROGERS PARK MANOR SUBDIVISION OF THE WEST 14 ACRES OF THE NORTHWEST 1/4 OF THE NORTHEAST 1/4 (EXCEPT THE EAST 25 ACRES) IN SECTION 36, TOWNSHIP 41 NORTH, RANGE 13, EAST OF THE THIRD PRINCIPAL MERIDIAN, IN COOK COUNTY, ILLINOIS.



Loan#: 306271191

Schedule "A" to Assignment

Assignor: CAPSTEAD INC.
Assignee: GMAC MORTGAGE CORPORATION

Original Mortgages / Recording references:

1st Ln #: 0651529877 Inv.#: 686400690 SMI Track#: 02 - 25198 (9)
Mortgagor: CHARLES A. ANDERSEN
Mortgagee: HOUSEHOLD BANK, FSB
Recorded on: 10/20/93 Instrument: 93842704
Tax ID #: 9-16-300-1094
Date of mortgage: 09/27/93
Property: 545 South River Road, Des Plaines, IL 60016

PARCEL 1: UNIT 706A TOGETHER WITH ITS UNDIVIDED PERCENTAGE INTEREST IN THE COMMON ELEMENTS IN RIVERWALK CONDOMINIUM AS DELINEATED AND DEFINED IN THE DECLARATION RECORDED AS DOCUMENT NUMBER 88279710, IN THE SOUTHWEST 1/4 OF SECTION 16 AND THE SOUTHEAST 1/4 OF SECTION 17, TOWNSHIP 41 NORTH, RANGE 12, EAST OF THIRD PRINCIPAL MERIDIAN, IN COOK COUNTY, ILLINOIS. PARCEL 2: THE EXCLUSIVE RIGHT OF USE OF LIMITED COMMON ELEMENTS KNOWN AS GARAGE SPACE G80 AND STORAGE SPACE S75



Loan#: 306271224

1st Ln #: 0651529976 Inv.#: 639149804 SMI Track#: 02 - 11948 (10)
Mortgagor: MIECZYSLAW KANIA
Mortgagee: NORTHWESTERN SAVINGS AND LOAN ASSOCIATION
Instrument: 93845123
Tax ID #: 13-20-307-014
Date of mortgage: 10/07/93
Property: 6015 Eddy Street, Chicago, IL 60634

LOT 6 IN BLOCK 3 IN AUSTIN GARDENS SUBDIVISION OF THE EAST 20 ACRES OF THE NORTH 1/2 OF THE SOUTHWEST 1/4 AND THE NORTH 1/2 OF THE WEST 1/2 OF THE WEST 1/2 OF THE SOUTHEAST 1/4 OF SECTION 20, TOWNSHIP 40 NORTH, RANGE 13, EAST OF THE THIRD PRINCIPAL MERIDIAN, IN COOK COUNTY, IL.



Loan#: 306271231


Schedule "A" to Assignment

Assignor: CAPSTEAD INC.
Assignee: GMAC MORTGAGE CORPORATION

Original Mortgagors / Recording references:


1st Ln #: 0651530107 Inv.#: 686401743 SMI Track#: 02 - 25250 (11)
Mortgagor: WILLIAM FRANKEL A/K/A RABBI WILLIAM FRANKEL, TOBY D. FRANKEL
Mortgagee: CDK MORTGAGE, INC.
Recorded on: 10/13/93 Instrument: 93822437
Tax ID #: 05-32-405-010
Date of mortgage: 10/04/93
Property: 409 Wilshire Drive East, Wilmette, IL 60091

LOT 68 IN FIRST ADDITION TO HOLLYWOOD IN WILMETTE RESUBDIVISION OF PART OF LOTS 23 TO 27, BOTH INCLUSIVE IN COUNTY CLERK'S DIVISION OF SECTION 32, TOWNSHIP 42 NORTH, RANGE 13, EAST OF THE THIRD PRINCIPAL MERIDIAN AND LOT 2 IN ASCHBACHER'S GLENVIEW ROAD SUBDIVISION, BEING A SUBDIVISION OF PART OF LOT 26 IN COUNTY CLERK'S DIVISION OF AFORESAID SECTION 32, TOWNSHIP 42 NORTH, RANGE 13 EAST OF THE THIRD PRINCIPAL MERIDIAN IN COOK COUNTY, ILLINOIS.


Loan#: 306271241

1st Ln #: 0651530362 Inv.#: 686400836 SMI Track#: 02 - 25206 (12)
Mortgagor: ERIC LORENZ, JACQUELINE LORENZ
Mortgagee: HOUSEHOLD BANK, FSB
Recorded on: 10/12/93 Instrument: 93813940
Tax ID #: 24-07-404-017*
Date of mortgage: 09/24/93
Property: 6413 West 102nd Place, Chicago Ridge, IL 60415
*24-07-404-018

LOT 7 AND 8 IN BLOCK 2 IN HILL'S ADDITION TO WASHINGTON HEIGHTS, A SUBDIVISION IN THE EAST 1/2 OF THE SOUTHEAST 1/4 OF SECTION 7, TOWNSHIP 37 NORTH, RANGE 13, EAST OF THE THIRD PRINCIPAL MERIDIAN, IN COOK COUNTY, ILLINOIS.


Loan#: 306271259
