

UNOFFICIAL COPY

Recording Requested By:
GMAC MORTGAGE, LLC



Doc#: 0918904046 Fee: \$42.25
Eugene "Gene" Moore RHSP Fee: \$10.00
Cook County Recorder of Deeds
Date: 07/08/2009 09:45 AM Pg: 1 of 3

When Recorded Return To:
LIEN RELEASE
GMAC MORTGAGE, LLC
2925 Country Dr
St Paul, MN 55117



SATISFACTION

GMAC MORTGAGE, LLC #: 0601926515 "CLARK JR" Lender ID: 10128/1705724142 Cook, Illinois PIF: 06/16/2009
MERS #: 100318400002703343 ✓ F O #: 1-888-679-6377

FOR THE PROTECTION OF THE OWNER, THIS RELEASE SHALL BE FILED WITH THE RECORDER OR THE REGISTRAR OF TITLES IN WHOSE OFFICE THE MORTGAGE OR DEED OF TRUST WAS FILED.

KNOW ALL MEN BY THESE PRESENTS that MORTGAGE ELECTRONIC REGISTRATION SYSTEMS, INC. ("MERS") holder of a certain mortgage, made and executed by BEVIS L CLARK JR AND GEORGE A SPALEK, originally to MORTGAGE ELECTRONIC REGISTRATION SYSTEMS, INC ("MERS"), in the County of Cook, and the State of Illinois, Dated: 12/06/2007 Recorded: 12/18/2007 in Book/Release/Liber: N/A Page/Folio: N/A as Instrument No.: 0735205070, does hereby acknowledge that it has received full payment and satisfaction of the same, and in consideration thereof, does hereby cancel and discharge said mortgage.


Legal: See Exhibit "A" Attached Hereto And By This Reference Made A Part Hereof


Assessor's/Tax ID No. 14-21-314-046-1027

Property Address: 421 WEST MELROSE ST-#6B, CHICAGO, IL 60657

IN WITNESS WHEREOF, the undersigned, by the officer duly authorized, has duly executed the foregoing instrument.

MORTGAGE ELECTRONIC REGISTRATION SYSTEMS, INC. ("MERS")
On June 26th, 2009

By: 
DAWN PECK, Vice-President




3P
A7

UNOFFICIAL COPY

STATE OF Minnesota
COUNTY OF Ramsey

On June 26th, 2009, before me, CHRISTINE G. JOHNSON, a Notary Public in and for Ramsey in the State of Minnesota, personally appeared DAWN PECK, Vice-President, personally known to me (or proved to me on the basis of satisfactory evidence) to be the person(s) whose name(s) is/are subscribed to the within instrument and acknowledged to me that he/she/they executed the same in his/her/their authorized capacity, and that by his/her/their signature on the instrument the person(s), or the entity upon behalf of which the person(s) acted, executed the instrument.

WITNESS my hand and official seal,


CHRISTINE G. JOHNSON
Notary Expires: 01/31/2014



Property of Cook County Clerk's Office

UNOFFICIAL COPY

EXHIBIT A

LEGAL DESCRIPTION

Legal Description: UNIT NO. 6-B AS DELINEATED ON SURVEY OF THE FOLLOWING DESCRIBED PARCEL OF REAL ESTATE (HEREINAFTER REFERRED TO AS "PARCEL"); THAT PART OF ORIGINAL LOT 27 IN PINE GROVE, A SUBDIVISION OF FRACTIONAL SECTION 21, TOWNSHIP 40 NORTH, RANGE 14 EAST OF THE THIRD PRINCIPAL MERIDIAN, DESCRIBED AS FOLLOWS: STARTING AT A POINT IN THE SOUTH LINE OF MELROSE STREET (BEING A LINE PARALLEL WITH AND 33 FEET SOUTH OF THE NORTH LINE OF ORIGINAL LOT 27 IN PINE GROVE), 148 FEET 6 1/2 INCHES WEST OF THE INTERSECTION OF THE WEST LINE OF SHERIDAN ROAD AND THE SOUTH LINE OF MELROSE STREET RUNNING THENCE WEST ALONG THE SOUTH LINE OF MELROSE STREET (BEING A LINE PARALLEL WITH AND 33 FEET SOUTH OF THE NORTH LINE OF ORIGINAL LOT 27 IN PINE GROVE) TO A POINT 110 FEET 11 1/2 INCHES FROM THE STARTING POINT, THENCE RUNNING SOUTH PARALLEL WITH THE WEST LOT LINE OF ORIGINAL LOT 27 IN PINE GROVE, 101 FEET 6 INCHES THENCE RUNNING EAST PARALLEL WITH THE SOUTH LINE OF MELROSE STREET (BEING A LINE PARALLEL WITH AND 33 FEET SOUTH OF THE NORTH LINE OF ORIGINAL LOT 27 IN PINE GROVE) 110 FEET 11 1/2 INCHES AND THENCE RUNNING NORTH TO THE STARTING POINT, ALL WITHIN THE BOUNDARIES OF ALL THAT PART OF THE ORIGINAL LOT 27 IN PINE GROVE, BEING A SUBDIVISION OF FRACTIONAL SECTION 21, TOWNSHIP 40 NORTH, RANGE 14 EAST OF THE THIRD PRINCIPAL MERIDIAN, LYING EAST OF A LINE 987 FEET EAST OF AND PARALLEL WITH THE EAST LINE OF EVANSTON AVENUE, IN COOK COUNTY, ILLINOIS, WHICH SURVEY IS ATTACHED AS EXHIBIT 'A' TO DECLARATION MADE BY MICHIGAN AVENUE NATIONAL BANK OF CHICAGO, A NATIONAL BANKING ASSOCIATION, AS TRUSTEE UNDER TRUST NO. 2134, AND RECORDED IN THE OFFICE OF THE RECORDER OF DEEDS OF COOK COUNTY, ILLINOIS, AS DOCUMENT NO. 22209427, TOGETHER WITH AN UNDIVIDED PERCENT INTEREST IN SAID PARCEL, (EXCEPTING FROM SAID PARCEL ALL THE PROPERTY AND SPACE COMPRISING ALL THE UNITS THEREOF AS DEFINED AND SET FORTH IN SAID DECLARATION AND SURVEY) ALL IN COOK COUNTY, ILLINOIS.

Permanent Index #'s: 14-21-314-046-1027 Vol. 0485

Property Address: 421 West Melrose, Unit 6B, Chicago, Illinois 60657

LOAN#0601926515
PAYOFF DATE 6/16/09
ST: IL

Cook County Clerk's Office