

# UNOFFICIAL COPY

FOR THE  
PROTECTION OF  
THE OWNER, THIS  
RELEASE SHALL BE  
FILED WITH THE  
RECORDER OF  
DEEDS OR THE  
REGISTRAR OF  
TITLES IN WHOSE  
OFFICE THE  
MORTGAGE OR  
DEED OF TRUST WAS  
FILED.



Doc#: 0918913142 Fee: \$40.00  
Eugene "Gene" Moore RHSP Fee: \$10.00  
Cook County Recorder of Deeds  
Date: 07/08/2009 02:08 PM Pg: 1 of 3

Loan No. 161014040

## RELEASE

ABOVE SPACE FOR RECORDER'S USE ONLY


KNOW ALL MEN BY THESE PRESENTS, that JPMORGAN CHASE BANK, N.A., for and in consideration of the payment of the indebtedness secured by the mortgage hereinafter mentioned, and the cancellation of the payment of all the notes thereby secured, and of the sum of one dollar, the receipt whereof is hereby acknowledged, does hereby REMISE, RELEASE, CONVEY, and QUIT CLAIM unto MARCO A MORALES, its/his/hers/their, heirs, legal representatives and assigns all right, title, interest, claim or demand whatsoever they may have acquired in, through or by a certain Mortgage, bearing the date of June 25, 2008, and recorded on August 13, 2008, in Volume/Book Page Document 0822633032 in the Recorder's Office of COOK COUNTY County, on the premises therein described as follows, situated in the County of COOK COUNTY, State of Illinois, to wit:


TAX PIN #: 14-17-207-024-1004 14-17-207-024-1027  
See exhibit A attached

together with all the appurtenances and privileges thereunto belonging or appertaining.

Address(es) of premises: 4603 N RACINE 204, CHICAGO, IL, 60640  
Witness my hand and seal 06/17/09.

JPMORGAN CHASE BANK, N.A.

  
Ulanda Willis  
Vice President



SY  
P3  
S-  
M-  
CE-NO


E

# UNOFFICIAL COPY


State of: Louisiana  
Parish/County of: OUACHITA

I, the undersigned, a Notary Public in and for the said County/Parish, in the State aforesaid, do hereby certify that Ulanda Willis, Vice President, personally known to me to be the same person whose name is subscribed to the foregoing instrument, appeared before me this day in person and acknowledged that he/she as such authorized corporate officer signed, sealed and delivered the said instrument as JPMORGAN CHASE BANK, N.A. free and voluntary act for the uses and purposes therein set forth.

Given under my hand and official seal 06/17/09.



MICHELLE LYN RIVERS - 4642  
Notary Public  
LIFETIME COMMISSION



Prepared by: RICHEL GALAPIN  
Record & Return to:  
Chase Home Finance LLC  
Reconveyance Services  
780 Kansas Lane, Suite A  
PO Box 4025  
Monroe, LA 71203  
Min:  
MERS Phone, if applicable: 1-888-679-6377

Loan No: 1610140440  
County of: COOK COUNTY  
Investor No: 433  
Outbound Date: 06/15/09  
Investor Loan No: 1707588357

Property of Cook County Clerk's Office

**UNOFFICIAL COPY**

Loan No.: 1610140440

**EXHIBIT "A"**

The land referred to in this Commitment is described as follows:

**UNIT 204 AND PARKING SPACE PU-15 IN THE 4603 N. RACINE CONDOMINIUM AS DELINEATED ON A SURVEY OF THE FOLLOWING DESCRIBED REAL ESTATE:** ✓

**LOTS 249 AND 250 (EXCEPT THAT PART THEREOF LYING BELOW A HORIZONTAL PLANE OF +27.98 CITY OF CHICAGO DATUM AND LYING ABOVE A HORIZONTAL PLANE OF +16.13 CITY OF CHICAGO DATUM, DESCRIBED AS FOLLOWS: BEGINNING AT THE SOUTHWEST CORNER OF SAID LOT 249, THENCE NORTH ALONG THE WEST LINE OF SAID LOT 249, A DISTANCE OF 32.60 FEET; THENCE EAST PARALLEL WITH THE NORTH LINE OF SAID LOTS 249 AND 250, A DISTANCE 34.47 FEET; THENCE SOUTH PARALLEL WITH THE WEST LINE OF LOT 249, A DISTANCE OF 6.25 FEET; THENCE EAST PARALLEL WITH THE NORTH LINE OF SAID LOTS 249 AND 250, A DISTANCE OF 8.88 FEET; THENCE NORTH PARALLEL WITH THE WEST LINE OF SAID LOT 249, A DISTANCE OF 5.25 FEET; THENCE EAST PARALLEL WITH THE NORTH LINE OF SAID LOTS 249 AND 250, A DISTANCE OF 20.40 FEET; THENCE SOUTH PARALLEL WITH THE WEST LINE OF SAID LOT 249, A DISTANCE OF 4.65 FEET; THENCE EAST PARALLEL WITH THE NORTH LINE OF SAID LOTS 249 AND 250, A DISTANCE OF 6.39 FEET TO A POINT ON THE EAST LINE OF SAID LOT 250, SAID POINT BEING 27.95 FEET NORTH OF THE SOUTHEAST CORNER OF SAID LOT 250; THENCE SOUTH ALONG THE EAST LINE OF LOT 250, A DISTANCE OF 27.95 FEET TO THE SOUTHEAST CORNER OF SAID LOT 250; THENCE WEST ALONG THE SOUTH LINE OF LOTS 249 AND 250, A DISTANCE OF 80.10 FEET TO THE POINT OF BEGINNING) IN WILLIAM DEERING'S SURRENDR SUBDIVISION OF THE WEST 1/2 OF THE NORTHEAST 1/4 OF SECTION 17, TOWNSHIP 40 NORTH, RANGE 14 EAST OF THE THIRD PRINCIPAL MERIDIAN, IN COOK COUNTY, ILLINOIS; WHICH SURVEY IS ATTACHED TO THE DECLARATION OF CONDOMINIUM RECORDED AS DOCUMENT 0326732042 TOGETHER WITH AN UNDIVIDED PERCENTAGE INTEREST IN THE COMMON ELEMENTS.**

Clerk's Office