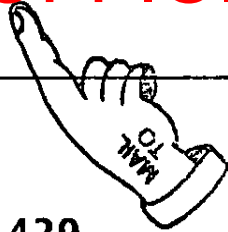


RETURN TO: BOX #429

UNOFFICIAL COPY



RETURN RECORDED
DOCUMENT TO:

09191970

2690/0003 43 006 Page 1 of 3
1999-12-23 10:04:19
Cook County Recorder 25.00

RECORDER'S BOX NO: 429



This instrument prepared by:
Barbara M Meyer
Corporation Counsel
Village of Skokie
5127 Oakton
Skokie, Illinois 60077

COOK COUNTY
RECORDER
EUGENE "GENE" MOORE
SKOKIE OFFICE

AGREEMENT

THIS AGREEMENT made and entered into this 28 day of June, 1999, by and between the **VILLAGE OF SKOKIE**, a Municipal Corporation, (hereinafter referred to as the "**VILLAGE**") and **RICHARD and GERALDINE KUNTZ** (hereinafter referred to as "**OWNER**"). The parties agree as follows:

1. **OWNER** is the owner of the following described real estate:

THE SOUTH 1.0 FEET OF LOT 21 AND LOT 22 (EXCEPT THE SOUTH 2.50 FEET THEREOF) IN BLOCK 4 IN ERNEST H. KLODE'S TOWERS SUBDIVISION BEING A SUBDIVISION OF PART OF THE EAST 1/4 OF THE NORTHWEST 1/4 OF SECTION 33, TOWNSHIP 41 NORTH, RANGE 13, EAST OF THE THIRD PRINCIPAL MERIDIAN, IN COOK COUNTY, ILLINOIS.

PIN: 10-33-108-022-0000

2. **OWNER** has requested permission from the **VILLAGE** to install brick pavers on the driveway approach on public right-of-way adjacent to the property at 6854 Lorel, Skokie, Illinois, contrary to the standards and requirements of the Department of Public Works.

3. The **VILLAGE** agrees to grant **OWNER** permission to install and maintain said brick pavers on the driveway approach on public right-of-way adjacent to their property as indicated on the diagram attached hereto marked Exhibit "1" and made a part of this

#19912 v1 - BRICK PAVERS - RICHARD & GERALDINE KUNTZ

RETURN TO: BOX #429

1

OFFICIAL BUSINESS
VILLAGE OF SKOKIE

3

Agreement.

4. That in consideration of the aforesaid permission granted by the **VILLAGE, OWNER** and all future owners of said property shall be responsible for snow removal, maintenance, installation and replacement of said brick pavers on the driveway approach on public right-of-way adjacent to their property.

5. That in further consideration, **OWNER** and all future owners **HEREBY AGREE AND COVENANT** to forever hold harmless and indemnify the **VILLAGE**, its agents and employees and to save them from and indemnify for all costs, claims, suits, demands, and actions arising from or through or because of or in any way connected with any work performed or being done in the installation, maintenance, excavation, construction, building, or finishing of the subject brick pavers on the driveway approach on public right-of-way adjacent to their property.

6. That in further consideration, **OWNER** and all future owners also hold the **VILLAGE** harmless for any damage or restoration costs to the brick pavers driveway approach on the public right-of-way adjacent to her property when maintaining, installing or constructing any **VILLAGE** utility within the public right-of-way.

7. That **OWNER**, by execution of this **AGREEMENT**, declares that **OWNER** has the authority to execute this **AGREEMENT** on behalf of all **OWNERS**.


8. That a copy of this Agreement shall be recorded with the Recorder of Deeds or Registrar of Titles at **OWNER'S** expense.

VILLAGE OF SKOKIE

By: 
its Village Manager

PROPERTY OWNER(s)

By: 
RICHARD KUNTZ

By: 
GERALDINE KUNTZ

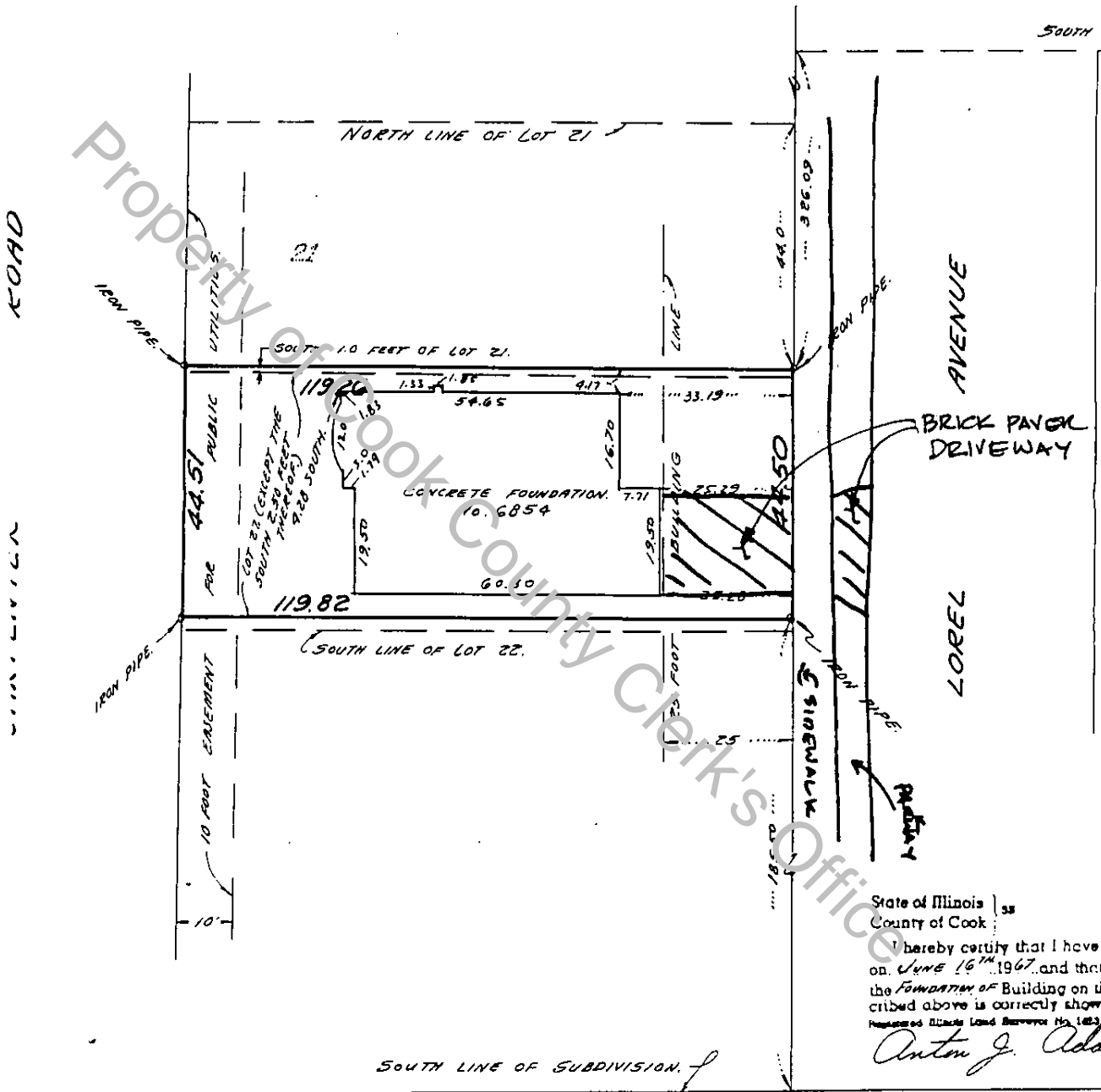
UNOFFICIAL COPY

PLAT OF SURVEY



09191970 Page 3 of 3

THE SOUTH 1.0 FEET OF LOT 21 AND LOT 22 (EXCEPT THE SOUTH 2.50 FEET THEREOF) IN BLOCK 4 IN ERNEST H. KLODE'S TOWERS SUBDIVISION BEING A SUBDIVISION OF PART OF THE EAST 1/2 OF THE NORTHWEST 1/4 OF SECTION 33, TOWNSHIP 41 NORTH, RANGE 13, EAST OF THE THIRD PRINCIPAL MERIDIAN, IN COOK COUNTY, ILLINOIS.



State of Illinois } ss
County of Cook }
I hereby certify that I have on June 16th 1967, and that the foundation of Building on it, described above is correctly shown Registered Illinois Land Surveyor No. 1483.
Anton J. Adam

1 inch = 20 FEET
No. 7025-4-22

book 41-13-P page 156
ed by: SHAF HOME BUILDERS, INC.

v: Compare description in this plat with your deed, plat or certificate of title; also compare all points of building by same and at once report any difference. If lines shown only where they are so recorded in the otherwise refer to your deed, abstract, or Zoning Board.

STATE OF ILLINOIS } ss
COUNTY OF COOK }
I, ANTON J. ADAM, Surveyor, hereby certify that I have surveyed the property described above and that the drawing is a correct representation of said measurements corrected to the standard Fahrenheit.
MOUNT PROSPECT, ILLINOIS, MARCH 1967.
Anton J. Adam
Registered Illinois Land Surveyor