

UNOFFICIAL COPY



Doc#: 0920140113 Fee: \$38.00
Eugene "Gene" Moore RHSP Fee: \$10.00
Cook County Recorder of Deeds
Date: 07/20/2009 12:47 PM Pg: 1 of 2

CERTIFICATE OF RELEASE

Date: June 02, 2009 **FIRST AMERICAN TITLE ORDER#**

Title Order No.: 1926425 **1 of 2**

Name of Mortgagor(s): Lorie Brustin Cohen, Trustee of the Lorie Brustin Cohen Trust dated March 19, 1997, as restated September 6, 2006
Name of Original Mortgagee: Morgan Stanley Dean Witter Credit Corporation
Name of Mortgage Servicer (if any): Morgan Stanley Credit Corporation
Mortgage Recording: Volume: Page: or Document No.: 0427801013

The above referenced mortgage has been paid in accordance with the payoff statement and there is no objection from the mortgagee or mortgage servicer or its successor in interest to the recording of this certificate of release. The person executing this certificate of release is an officer or duly appointed agent of a title insurance company authorized and licensed to transact the business of insuring titles to interest in real property in this State pursuant to Section 30 of the Mortgage Certificate of Release Act. This certificate of release is made on behalf of the mortgagor or a person who acquired title from the mortgagor to all or part of the property described in the mortgage.


The mortgagee or mortgage servicer provided a payoff statement.

The property described in the mortgage is as follows:

See Attached Exhibit "A"


Permanent Index Number: 11-29-101-033-1110 Vol. 0505 11-29-101-033-1121 Vol. 0505 11-29-101-033-1130 Vol. 0505
Common Address: 7746 North Sheridan, Unit #4R, Chicago, IL 60626


First American Title Insurance Company

By: 
Its: Authorized Signatory
Address: 630 Dundee Road, Suite 130, Northbrook, IL 60062
Telephone No.: (847)272-5945

State of Illinois)
County of Cook)ss

This instrument was acknowledged before me on June 02, 2009 by Sarah Harvey as Authorized Signatory of First American Title Insurance Company.


Notary Public, State of Illinois
My commission expires: 3/14/12



Prepared By: Martin J. Cann, First American Title Insurance Company, 27775 Diehl Road, Warrenville, Illinois 60555

Mail To: First American Title, 27775 Diehl Road, Warrenville, IL 60555

C.F.
2

UNOFFICIAL COPY

EXHIBIT A - LEGAL DESCRIPTION

PCL 1:

UNIT 29 AND P-7 AND 'K' IN THE LAKEVIEW POINTE CONDOMINIUM AS DELINEATED ON A SURVEY OF THE FOLLOWING DESCRIBED REAL ESTATE:

PARCEL 1:

LOTS 1 TO 7 INCLUSIVE (EXCEPT THAT PART OF LOT 7 DESCRIBED AS FOLLOWS: COMMENCING AT THE SOUTH WEST CORNER OF SAID LOT 7; THENCE EAST 51.94 FEET; THENCE NORTH TO A POINT ON THE NORTH LINE OF SAID LOT 7, 38.61 FEET EAST OF THE NORTH WEST CORNER THEREOF; THENCE WEST TO THE NORTH WEST CORNER THEREOF; THENCE SOUTH ON THE WEST LINE OF SAID LOT TO THE POINT OF BEGINNING) IN FERGUSON'S BIRCH PARK ADDITION TO EVANSTON, BEING A SUBDIVISION OF LOTS 44 TO 46 IN LOWENMEYER'S LAKESIDE TERRACE ADDITION TO EVANSTON, ALSO OF LOTS 1, 2 (EXCEPT THE WEST 20 FEET OF SAID LOT 2) IN BLOCK 1 IN FERGUSON'S BIRCHWOOD ADDITION TO EVANSTON; ALSO THE VACATED PART OF SHERIDAN ROAD DESCRIBED AS FOLLOWS: COMMENCING AT THE SOUTH EAST CORNER OF LOT 1 IN BLOCK 1 IN FERGUSON'S BIRCHWOOD ADDITION TO EVANSTON; THENCE NORTHEASTERLY IN A STRAIGHT LINE TO THE SOUTH WEST CORNER OF LOT 44 IN LOWENMEYER'S LAKESIDE TERRACE ADDITION TO EVANSTON; THENCE NORTHERLY ALONG THE WEST LINE OF SAID LOT 44 TO THE NORTH WEST CORNER THEREOF; THENCE WEST IN A STRAIGHT LINE TO THE NORTH EAST CORNER OF LOT 2 IN BLOCK 1 IN FERGUSON'S BIRCHWOOD ADDITION TO EVANSTON; THENCE SOUTHEASTERLY IN A STRAIGHT LINE TO THE POINT OF BEGINNING ALL IN THE NORTH WEST 1/4 OF SECTION 29, TOWNSHIP 41 NORTH, RANGE 14 EAST OF THE THIRD PRINCIPAL MERIDIAN, ALL IN COOK COUNTY, ILLINOIS.

PARCEL 2:

THAT PART OF LOT 7 IN FERGUSON BIRCH PARK ADDITION TO EVANSTON DESCRIBED AS FOLLOWS: COMMENCING AT THE SOUTHWEST CORNER OF SAID LOT 7; THENCE EAST 51.94 FEET; THENCE NORTHERLY ON A STRAIGHT LINE TO A POINT ON THE NORTH LINE OF SAID LOT 7, 38.61 FEET EAST OF THE NORTHWEST CORNER OF SAID LOT; THENCE WEST TO THE NORTHWEST CORNER OF SAID LOT; THENCE SOUTH ALONG THE WEST LINE OF SAID LOT TO THE POINT OF BEGINNING; IN THE NORTHWEST 1/4 OF SECTION 29, TOWNSHIP 41 NORTH, RANGE 14 EAST OF THE THIRD PRINCIPAL MERIDIAN, IN COOK COUNTY, ILLINOIS.

PARCEL 3:

ALL THAT PART OF THE EAST - WEST 16 FOOT VACATED ALLEY, LYING NORTH OF THE NORTH LINE OF LOTS 1 TO 7, BOTH INCLUSIVE, IN FERGUSON'S BIRCH PARK ADDITION TO EVANSTON, AFORESAID, WHICH LIES WEST OF THE WEST LINE OF NORTH SHERIDIAN ROAD EXTENDED NORTH AND EAST OF THE WEST LINE OF LOT 7, EXTENDED NORTH, IN FERGUSON'S BIRCH PARK ADDITION TO EVANSTON, WHICH SURVEY IS ATTACHED AS EXHIBIT "A", TO THE DECLARATION OF CONDOMINIUM, RECORDED AS DOCUMENT NUMBER 0030097477, AND AS AMENDED, TOGETHER WITH ITS UNDIVIDED PERCENTAGE INTEREST IN THE COMMON ELEMENTS, ALL IN COOK COUNTY, ILLINOIS.