

UNOFFICIAL COPY

Document Prepared By:
Liz Funk, 800-365-7772
Recording Requested By:
US Bank Home Mortgage
When Recorded Return To:
US Bank Home Mortgage
4801 Frederica St.
Owensboro, KY 42301

USBHM	515	7892621871
--------------	------------	-------------------

MIN #: 100021278926218715
MERS Telephone #: 888/679-6377
CRef#:07/15/2009-PRef#:R105-POF
Date:06/15/2009-Print Batch ID:86416
PIN/Tax ID #: 17042050681028
Property Address:
1429 N WELLS ST 70
CHICAGO, IL 60610
ILmrsd-eR2.0 04/13/2009 2009(c) by DOCX LLC



Doc#: 0920404085 Fee: \$40.00
Eugene "Gene" Moore RHSP Fee: \$10.00
Cook County Recorder of Deeds
Date: 07/23/2009 09:29 AM Pg: 1 of 3



MORTGAGE RELEASE, SATISFACTION, AND DISCHARGE

IN CONSIDERATION of the payment and full satisfaction of all indebtedness secured by that certain Mortgage described below, the undersigned, **MORTGAGE ELECTRONIC REGISTRATION SYSTEMS, INC. AS NOMINEE FOR U.S. BANK NA**, whose address is **4801 FREDERICA STREET, OWENSBORO, KY 42301**, being the present legal owner of said indebtedness and thereby entitled and authorized to receive said payment, does hereby release, satisfy, and discharge the lien, force, and effect of said Mortgage.

Original Mortgagor(s): **THOMAS A GILMAN AND NANCY L GILMAN, HUSBAND AND WIFE**
Original Mortgagee: **MORTGAGE ELECTRONIC REGISTRATION SYSTEMS, INC. AS NOMINEE FOR U.S. BANK NA**


Date of Mortgage: **07/02/2007** Loan Amount: **\$380,000.00**

Recording Date: **08/15/2007** Document #: **0722705148**

Legal Description: **See Attached**

and recorded in the official records of the **County of Cook**, State of **Illinois** affecting Real Property and more particularly described on said Mortgage referred to herein.

IN WITNESS WHEREOF, the undersigned has caused these presents to be executed on this date of **07/14/2009**.
MORTGAGE ELECTRONIC REGISTRATION SYSTEMS, INC. AS NOMINEE FOR U.S. BANK NA


Liz Funk
Assistant Secretary

Syes
P3
S
MM
R
R


UNOFFICIAL COPY


State of **KY**

County of **Daviess**

On this date of **07/14/2009**, before me the undersigned authority, personally appeared **Liz Funk**, personally known to me to be the person whose name is subscribed as the **Assistant Secretary of MORTGAGE ELECTRONIC REGISTRATION SYSTEMS, INC. AS NOMINEE FOR U.S. BANK NA**, a corporation, on the within instrument, who, being duly affirmed, acknowledged to me that he/she, being authorized to do so, in the capacity therein stated, executed the within instrument for and on behalf of the corporation, as its free and voluntary act and deed, for the consideration, uses and purposes therein contained.

Witness my hand and official seal on the date hereinabove set forth.


Notary Public: **Shelley Seibert**
My Commission Expires: **02/24/2013**



Property of Cook County Clerk's Office

UNOFFICIAL COPY

7892621871-IL

PARCEL 1:

UNIT NUMBER 703 AND PARKING SPACE UNIT G-26 IN 1429 NORTH WELLS CONDOMINIUM, AS DELINEATED ON A SURVEY OF THE FOLLOWING DESCRIBED TRACT OF LAND: LOT 2 (EXCEPT THE EAST 172 FEET THEREOF), LOT 3 AND LOT 5 (EXCEPT THE SOUTH 25 FEET OF THE WEST 100 FEET THEREOF) IN THE COUNTY CLERK'S RESUBDIVISION OF LOT 117 IN BRONSON'S ADDITION TO CHICAGO IN THE NORTHEAST 1/4 IN SECTION 4, TOWNSHIP 39 NORTH, RANGE 14 EAST OF THE THIRD PRINCIPAL MERIDIAN, ALSO THE SOUTH 25 FEET OF THE WEST 100 FEET OF THE SOUTH 1/2 OF SECTION 4, TOWNSHIP 39 NORTH, RANGE 14 EAST OF THE THIRD PRINCIPAL MERIDIAN, IN COOK COUNTY, ILLINOIS. AND THE NORTH 1/2 OF LOT 13 (EXCEPT THE EAST 6 INCHES THEREOF) IN ASSESSOR'S DIVISION OF LOTS 92, 93, 94, 99, 100, 101, 102 AND PARTS OF LOTS 95, 96, 97 AND 100 IN BRONSON'S ADDITION TO CHICAGO IN SECTION 4, TOWNSHIP 39 NORTH, RANGE 14 EAST OF THE THIRD PRINCIPAL MERIDIAN, IN COOK COUNTY, ILLINOIS WHICH SURVEY IS ATTACHED AS EXHIBIT "B" TO THE DECLARATION OF CONDOMINIUM RECORDED APRIL 3, 2001 AS DOCUMENT NUMBER 0010264604; TOGETHER WITH ITS UNDIVIDED PERCENTAGE INTEREST IN THE COMMON ELEMENTS IN COOK COUNTY ILLINOIS.

PARCEL 2:

EASEMENTS FOR THE BENEFIT OF PARCELS 1 AND 2 AND OVER AND UPON THE NORTH 4.5 FEET OF THE SOUTH 1/2 OF LOT 13 (EXCEPT THE EAST 6 INCHES THEREOF) IN ASSESSOR'S DIVISION OF LOTS 92, 93, 94, 99, 100, 101, 102 AND PARTS OF LOTS 95, 96, 97 AND 100 IN BRONSON'S ADDITION TO CHICAGO IN SECTION 4, TOWNSHIP 39 NORTH, RANGE 14 EAST OF THE THIRD PRINCIPAL MERIDIAN IN COOK COUNTY, ILLINOIS FOR THE PURPOSE OF INGRESS AND EGRESS AS CREATED BY EASEMENT AGREEMENT RECORDED JUNE 6, 1979 AS DOCUMENT 24990781 FILED JUNE 6, 1979 AS DOCUMENT LR 39095867 AND AMENDED BY AGREEMENT RECORDED JULY 15, 1999 AS DOCUMENT 99679305.