

UNOFFICIAL COPY

1/1
**RELEASE DEED
(ILLINOIS)**

**FOR THE PROTECTION OF
THE OWNER, THIS RELEASE
SHALL BE FILED WITH THE
RECORDER OF DEEDS IN
WHOSE OFFICE THE
MORTGAGE OR DEED OF
TRUST WAS FILED.**

4010 412 - TILOR THE



Doc#: 0920549013 Fee: \$38.00
Eugene "Gene" Moore RHSP Fee: \$10.00
Cook County Recorder of Deeds
Date: 07/24/2009 10:43 AM Pg: 1 of 2

The above space is for the Recorder's use only


KNOW ALL MEN BY THESE PRESENTS, That **CORNERSTONE NATIONAL BANK & TRUST COMPANY**, a Corporation in the State of Illinois, for and in consideration of the indebtedness secured by the **MORTGAGE** hereafter mentioned, and the cancellation of all notes thereby secured, and of the sum of one dollar, the receipt whereof is hereby confessed, does hereby **REMISE, RELEASE, CONVEY** and **QUIT CLAIM** unto **KAREN T. JACKSON, Trustee of the Karen T. Jackson Trust under the provisions of a trust agreement dated November 13, 2001**, whose address is 1819 Darryl Drive, Arlington Heights, IL 60004, all the right, title, interest, claim, or demand whatsoever it may have acquired in, through or by a certain **MORTGAGE** dated the 7th day of April, 2006, and recorded in the Recorder's office of **COOK** County, in the State of Illinois, as document number **0619308034** to the premises therein described, situated in the County of Cook, in the State of Illinois, to wit:


LOT TWENTY (20) IN BUFFALO HIGHLANDS SUBDIVISION, THE WEST 990 FEET OF THE SOUTH TWO THIRDS (2/3) OF THE SOUTH HALF (1/2) OF THE NORTHEAST QUARTER (1/4) OF THE NORTHWEST QUARTER (1/4) OF THE WEST 990 FEET OF THE NORTH TWO THIRDS (2/3) OF THE NORTH HALF (1/2) OF THE SOUTHEAST QUARTER (1/4) OF THE NORTHWEST QUARTER (1/4) OF SECTION 9, TOWNSHIP 42 NORTH, RANGE 11, EAST OF THE THIRD PRINCIPAL MERIDIAN, ACCORDING TO THE PLAT THEREOF REGISTERED IN THE OFFICE OF THE REGISTRAR OF TITLES OF COOK COUNTY, ILLINOIS, ON MARCH 9, 1956 AS DOCUMENT NUMBER 1655861.

The Real Property or its address is commonly known as: 1819 Darryl Drive, Arlington Heights, IL 60004.

The Real Property tax identification number is: 03-09-110-005-0000.

IN TESTIMONY WHEREOF, the said **CORNERSTONE NATIONAL BANK & TRUST COMPANY** has caused these presents to be signed by its Senior Vice President, and attested by its Retail Banking Officer on this 14th day of July, 2009.

By: 
John J. Callahan, Sr. Vice President


Attest: 
Laura S. Riegel, Retail Banking Officer

UNOFFICIAL COPY

STATE OF ILLINOIS, COUNTY OF COOK, I, the undersigned Notary Public in and for said County, in the State aforesaid, DO HEREBY CERTIFY THAT John J. Callahan, personally known to me to be the Senior Vice President of Cornerstone National Bank & Trust Company, a corporation, and Laura S. Riegel, personally known to me to be the Retail Banking Officer of said corporation and personally known to me to be the same persons whose names are subscribed to the foregoing instrument, appeared before me this day in person and severally acknowledged that as such officers, they signed and delivered the same instrument as such officers of said corporation and pursuant to authority given by the Board of Directors of said corporation, as their free and voluntary act, and as the free and voluntary act and deed of said corporation, for the purposes therein set forth.

GIVEN under my hand and notarial seal this day.

By: *T. Lynn Marvin*
T. Lynn Marvin
Residing in Cook County



MAIL RECORDED DOCUMENTS TO:

Mr. & Mrs. Mark R. Jackson
1819 Darryl Drive
Arlington Heights, IL 60004

This document was prepared by Cornerstone National Bank & Trust Company.

<p>RELEASE DEED CORNERSTONE NATIONAL BANK & TRUST COMPANY One West Northwest Highway Palatine, IL 60067</p>	<p>TO: KAREN T. JACKSON, as Trustee</p>	<p>ADDRESS OF PROPERTY: 1819 DARRYL DRIVE ARLINGTON HEIGHTS, IL 60004</p>
--	--	--