

UNOFFICIAL COPY



Doc#: 0921204180 Fee: \$44.00
Eugene "Gene" Moore RHSP Fee: \$10.00
Cook County Recorder of Deeds
Date: 07/31/2009 11:22 AM Pg: 1 of 5

FOR THE
PROTECTION OF
THE OWNER, THIS
RELEASE SHALL BE
FILED WITH THE
RECORDER OF
DEEDS OR THE
REGISTRAR OF
TITLES IN WHOSE
OFFICE THE
MORTGAGE OR
DEED OF TRUST WAS
FILED.

Loan No. 0684124571

RELEASE

ABOVE SPACE FOR RECORDER'S USE ONLY

KNOW ALL MEN BY THESE PRESENTS, that JPMORGAN CHASE BANK, N.A. S/B/M TO WASHINGTON MUTUAL BANK F/K/A WASHINGTON MUTUAL BANK, FA, A FEDERAL ASSOCIATION, for and in consideration of the payment of the indebtedness secured by the mortgage hereinafter mentioned, and the cancellation of the payment of all the notes thereby secured, and of the sum of one dollar, the receipt whereof is hereby acknowledged, does hereby REMISE, RELEASE, CONVEY, and QUIT CLAIM unto WILLIAM B KEROFF, AS TRUSTEE OF THE WILLIAM B KEROFF TRUST DATED SEPT 3, 1990 AND MARILYN J KEROFF, AS TRUSTEE OF THE MARILYN J KEROFF TRUST DATED SEPT. 3, 1990 AND WILLIAM B KEROFF AND MARILYN J. KEROFF, its/his/hers/their, heirs, legal representatives and assigns all right, title, interest, claim or demand whatsoever they may have acquired in, through or by a certain Mortgage, bearing the date of October 13, 2004, and recorded on October 22, 2004, in Volume/Book Page Document 0429633134 in the Recorder's Office of COOK COUNTY County, on the premises therein described as follows, situated in the County of COOK COUNTY, State of Illinois, to wit:

TAX PIN #: 17-10-103-027-1118


See exhibit A attached


together with all the appurtenances and privileges thereunto belonging or appertaining.

Address(es) of premises: 25 E SUPERIOR ST UNIT 4203, CHICAGO, IL, 60611

Witness my hand and seal 07/13/09.

JPMORGAN CHASE BANK, N.A. S/B/M TO WASHINGTON MUTUAL BANK F/K/A
WASHINGTON MUTUAL BANK, FA, A FEDERAL ASSOCIATION


Ulanda Willis
Vice President



54
A5
S
MM
JHK

UNOFFICIAL COPY


State of: Louisiana
Parish/County of: OUACHITA

I, the undersigned, a Notary Public in and for the said County/Parish, in the State aforesaid, do hereby certify that Ulanda Willis, Vice President, personally known to me to be the same person whose name is subscribed to the foregoing instrument, appeared before me this day in person and acknowledged that he/she as such authorized corporate officer signed, sealed and delivered the said instrument as JPMORGAN CHASE BANK, N.A. free and voluntary act for the uses and purposes therein set forth.

Given under my hand and official seal 07/13/09.



KARIN W. HARRIS - 58150
Notary Public
LIFETIME COMMISSION



Prepared by: RIDELIA DANTES
Record & Return to:
Chase Home Finance LLC
Reconveyance Services
780 Kansas Lane, Suite A
PO Box 4025
Monroe, LA 71203
Min:
MERS Phone, if applicable: 1-888-679-6377

Loan No: 0684124571
County of: COOK COUNTY
Investor No: A29058
Outbound Date: 07/09/09
Investor Loan No: 0684124571

Property of Cook County Clerk's Office

UNOFFICIAL COPY

LOAN NO: 0684124571

EXHIBIT A

PARCEL A:

UNIT NUMBER 4203 IN THE FORDHAM CONDOMINIUM, AS DELINEATED ON A SURVEY OF THE FOLLOWING DESCRIBED TRACT OF LAND:

PARCEL 1:

THAT PART OF BLOCK 48 IN KINZIE'S ADDITION TO CHICAGO IN SECTION 10, TOWNSHIP 39 NORTH, RANGE 14 EAST OF THE THIRD PRINCIPAL MERIDIAN, DESCRIBED AS FOLLOWS:

COMMENCING AT THE NORTHEAST CORNER OF SAID BLOCK BEING THE SOUTHWEST CORNER OF SUPERIOR AND CASS STREETS; RUNNING THENCE SOUTH ALONG THE EAST LINE OF SAID BLOCK BEING THE WEST LINE OF CASS STREET 106 FEET TO AN ALLEY, THENCE WEST 51 FEET; THENCE NORTH 106 FEET TO THE NORTH LINE OF SAID BLOCK 1, BEING THE SOUTH LINE OF SUPERIOR STREET; THENCE EAST ALONG THE NORTH LINE OF SAID BLOCK, 51 FEET TO THE PLACE OF BEGINNING. IN COOK COUNTY, ILLINOIS.

PARCEL 2:

LOTS 1, 2 AND 3 IN RIGHT REVEREND A. O. REGAN'S (BISHOP OF CHICAGO) SUBDIVISION OF THE SOUTH 112 FEET OF BLOCK 48 IN KINZIE'S ADDITION TO CHICAGO IN SECTION 10, TOWNSHIP 39 NORTH, RANGE 14, EAST OF THE THIRD PRINCIPAL MERIDIAN, IN COOK COUNTY, ILLINOIS.

PARCEL 3:

LOT 4 IN O. REGAN'S SUBDIVISION OF THE SOUTH 112 FEET OF BLOCK 48 IN KINZIE'S ADDITION TO CHICAGO IN SECTION 10, TOWNSHIP 39 NORTH, RANGE 14, EAST OF THE THIRD PRINCIPAL MERIDIAN, IN COOK COUNTY, ILLINOIS.

PARCEL 4:

LOT 6 IN A. O. REGAN'S SUBDIVISION OF THE SOUTH 112 FEET OF BLOCK 48 IN KINZIE'S ADDITION TO CHICAGO, A SUBDIVISION IN THE NORTH FRACTION OF SECTION 10, TOWNSHIP 39 NORTH, RANGE 14, EAST OF THE THIRD PRINCIPAL MERIDIAN, IN COOK COUNTY, ILLINOIS.

PARCEL 5:

THE WEST 25 FEET OF THE EAST 101 FEET OF THE NORTH 106 FEET OF BLOCK 48 IN KINZIE'S ADDITION TO CHICAGO IN SECTION 10, TOWNSHIP 39 NORTH, RANGE 14, EAST OF

(CONTINUED)

UNOFFICIAL COPY

LOAN NO: 0684124571

THE THIRD PRINCIPAL MERIDIAN, IN COOK COUNTY, ILLINOIS.

PARCEL 6:

THE WEST 50 FEET OF THE EAST 151 FEET OF THAT PART LYING NORTH OF THE SOUTH 112 FEET OF BLOCK 48 IN KINZIE'S ADDITION TO CHICAGO, IN SECTION 10, TOWNSHIP 39 NORTH, RANGE 14, EAST OF THE THIRD PRINCIPAL MERIDIAN, IN COOK COUNTY, ILLINOIS.

PARCEL 7:

THE EAST 25 FEET OF THE WEST 150 FEET OF THAT PART NORTH OF THE SOUTH 112 FEET OF BLOCK 48 IN KINZIE'S ADDITION TO CHICAGO IN SECTION 10, TOWNSHIP 39 NORTH, RANGE 14 EAST OF THE THIRD PRINCIPAL MERIDIAN, IN COOK COUNTY, ILLINOIS.

PARCEL 8:

LOT 5 IN O'REGAN'S SUBDIVISION OF THE SOUTH 112 FEET OF BLOCK 48 IN KINZIE'S ADDITION TO CHICAGO IN SECTION 10, TOWNSHIP 39 NORTH, RANGE 14, EAST OF THE THIRD PRINCIPAL MERIDIAN, IN COOK COUNTY, ILLINOIS.

PARCEL 9:

LOT 7 IN O'REGAN'S SUBDIVISION OF THE SOUTH 112 FEET OF BLOCK 48 IN KINZIE'S ADDITION TO CHICAGO OF PART OF THE FRACTIONAL SECTION 10, TOWNSHIP 39 NORTH, RANGE 14 EAST OF THE THIRD PRINCIPAL MERIDIAN, IN COOK COUNTY, ILLINOIS.

PARCEL 10:

THE WEST 25 FEET OF THE EAST 76 EAST OF THE NORTH 106 FEET OF BLOCK 48 IN KINZIE'S ADDITION TO CHICAGO IN SECTION 10, TOWNSHIP 39 NORTH, RANGE 14, EAST OF THE THIRD PRINCIPAL MERIDIAN, IN COOK COUNTY, ILLINOIS.

PARCEL 11:

ALL THAT PART OF THE PUBLIC ALLEY LYING NORTH OF AND ADJOINING LOTS 1 THROUGH 7 INCLUSIVE (EXCEPT THE WEST 20 FEET THEREOF) IN RT. REV. ANTHONY G. REGAN'S (BISHOP OF CHICAGO) SUBDIVISION OF THE SOUTH 112 FEET OF BLOCK 48 IN KINZIE'S ADDITION TO CHICAGO, A SUBDIVISION IN THE NORTH FRACTION OF SECTION 10, TOWNSHIP 39 NORTH, RANGE 14 EAST OF THE THIRD PRINCIPAL MERIDIAN, IN COOK COUNTY, ILLINOIS

WHICH SURVEY IS ATTACHED AS EXHIBIT "F" TO THE DECLARATION OF CONDOMINIUM RECORDED AS DOCUMENT NUMBER 0021328830; TOGETHER WITH ITS UNDIVIDED PERCENTAGE

UNOFFICIAL COPY

LOAN NO: 0684124571

INTEREST IN THE COMMON ELEMENTS IN COOK COUNTY ILLINOIS.

PARCEL B:

EASEMENT FOR THE BENEFIT OF PARCEL A AS CREATED BY DECLARATION OF <ESTMS, RESTRICTIONS AND COVENANTS MADE AS OF THE 13TH DAY OF NOVEMBER 2002 BY FORDHAM 25 E SUPERIOR L.L.C. RECORDED DECEMBER 3, 2002 AS DOCUMENT 0021328829 FOR INGRESS AND EGRESS, STRUCTURAL SUPPORT, MAINTENANCE, ENCROACHMENTS AND USE OF COMMON WALLS, CEILINGS AND FLOORS OVER AND ACROSS THE COMMERCIAL PROPERTY AND THE GARAGE PROPERTY AS MORE FULLY DESCRIBED THEREIN AND ACCORDING TO THE TERMS SET FORTH THEREIN.

PARCEL C:

THE EXCLUSIVE RIGHT TO THE USE OF PARKING SPACES P-38 AND P-39 AS LIMITED COMMON ELEMENTS AS DELINEATED ON THE SURVEY ATTACHED TO THE DECLARATION AFORESAID

PARCEL D:

THE EXCLUSIVE RIGHT TO THE USE OF STORAGE SPACE S-618 A LIMITED COMMON ELEMENT AS DELINEATED ON THE SURVEY ATTACHED TO THE DECLARATION AFORESAID

Property of Cook County Clerk's Office