

UNOFFICIAL COPY



**SATISFACTION
OR RELEASE OF
MECHANICS LIEN**

Doc#: 0924518074 Fee: \$82.00
Eugene "Gene" Moore RHSP Fee:\$10.00
Cook County Recorder of Deeds
Date: 09/02/2009 03:37 PM Pg: 1 of 56

STATE OF ILLINOIS)
) SS
COUNTY OF DUPAGE)

C 9090636
AMS

Pursuant to and in compliance with the Illinois statute relating to mechanic's liens, and for valuable consideration and the sum of Two Hundred Sixty Two Thousand Eight Hundred Sixty Four Dollars and Zero Cents (\$262,864.00), the receipt and sufficiency of which are hereby acknowledged, the undersigned, R. G. Construction Services, Inc., does hereby acknowledge full and final satisfaction and release of the Claim for Lien against the ownership interests, if any, of each of SoNo West, LLC, with offices at 400 West Huron, Chicago, IL, Smithfield Properties XLI, LLC with offices at 400 West Huron Chicago, IL, Furniture L.L.C., with offices at 400 West Huron, Chicago, IL, SoNo West Condominium Association (and each of its members), with offices at 400 West Huron, Chicago, IL, SoNo Condominium Association (and each of its members as identified on the attached Ex. C), with offices at 400 West Huron, Chicago, IL, Harris Management, Ltd., with offices at 400 West Huron, Chicago, IL, Fremont Commercial LLC, with offices at 400 West Huron, Chicago, IL (hereinafter, to the extent of their respective interest in the real estate, if any, collectively referred to as "Owner"), and against MB Financial Bank, N.A., with offices located at 6111 N. River Road, Rosmont, IL ("Lender") and against the interest of any person claiming an interest in the Real Estate (as hereinafter described) by, through or under Owner, and against Smithfield Construction Group, Inc., with offices at 400 West Huron, Chicago, IL, ("Smithfield Construction" or "General Contractor"), on the following described property, to-wit:

See attached Legal Description.
P. I. N. 17-05-214-010-0000
 17-05-214-011-0000
 17-05-214-012-0000

Common Address of the Property: SoNo West, 860 West Blackhawk, Chicago, Illinois

Which claim for lien was filed in the Office of the Recorder of Deeds of Cook County, Illinois, as: Mechanics' Lien Document No. 0916339017, recorded on June 12, 2009.


Near North National Title
222 N. LaSalle
Chicago, IL 60601

UNOFFICIAL COPY

IN WITNESS WHEREOF, the undersigned has signed this instrument this 29th day of August, 2009.

R. G. CONSTRUCTION SERVICES, INC.

By: _____



Brian Garcea, Chief Financial Officer

SUBSCRIBED AND SWORN to
Before me this 28th day of August, 2009.



Notary Public



After recording, this instrument is to be returned to :
Eric L. Singer, Esq., Ice Miller, LLP, 2300 Cabot Drive, Suite 455, Lisle, IL 60532

C/84034.1



UNOFFICIAL COPY

EXHIBIT "A"

LEGAL DESCRIPTION

PARCEL 1

LOTS 16 THROUGH 25, BOTH INCLUSIVE, (EXCEPT THE NORTH 14.00 FEET OF THE EAST 31.08 FEET OF LOT 16) ALL IN BLOCK 44 IN JOHN YALES RESUBDIVISION OF BLOCKS 33, 39, 40, 42, 43, 44, 45, 57, 58, 59, 60, 61, AND 72 IN ELSTON ADDITION TO CHICAGO IN SECTION 5, TOWNSHIP 39 NORTH, RANGE 14, EAST OF THE THIRD PRINCIPAL MERIDIAN, IN COOK COUNTY, ILLINOIS.

AND ALSO

THE WEST 9.50 FEET (EXCEPT THE NORTH 14.00 FEET THEREOF) OF THE NORTH-SOUTH VACATED ALLEY IN BLOCK 44 LYING EAST OF THE LINE OF LOTS 16 THROUGH 25, BOTH INCLUSIVE, AND LYING WEST OF THE WEST LINE OF LOTS 26 THROUGH 35, BOTH INCLUSIVE, ALL IN JOHN YALES RESUBDIVISION OF BLOCKS 38, 39, 40, 42, 43, 44, 45, 57, 58, 59, 60, 61, AND 72 IN ELSTON ADDITION TO CHICAGO IN SECTION 5, TOWNSHIP 39 NORTH, RANGE 14, EAST OF THE THIRD PRINCIPAL MERIDIAN, IN COOK COUNTY, ILLINOIS.

AND ALSO

THE WEST 145.22 FEET OF THE SOUTH HALF OF THE EAST-WEST VACATED ALLEY IN BLOCK 44, LYING SOUTH OF THE SOUTH LINE OF LOTS 1 THROUGH 15, BOTH INCLUSIVE, AND LYING NORTH OF THE NORTH LINE OF LOTS 16 THROUGH 26 AND THE NORTH LINE OF LOT 16 PROLONGATED EASTERLY TO THE NORTHWEST CORNER OF LOT 26 ALL IN BLOCK 44 IN JOHN YALES RESUBDIVISION OF BLOCKS 38, 39, 40, 42, 43, 44, 45, 57, 58, 59, 60, 61, AND 72 IN ELSTON ADDITION TO CHICAGO IN SECTION 5, TOWNSHIP 39 NORTH, RANGE 14, EAST OF THE THIRD PRINCIPAL MERIDIAN, IN COOK COUNTY, ILLINOIS.

AND ALSO


THE WEST 185.51 FEET OF THE VACATED NORTH 0.50 FEET OF WEST BLACK HAWK STREET SOUTH OF AND ADJOINING THE SOUTH LINE OF LOT 25 AND LOT 35 AND THE SOUTH LINE OF LOT 25 PROLONGATED EASTERLY TO THE SOUTHWEST CORNER OF LOT 35, ALL IN BLOCK 44 IN JOHN YALES RESUBDIVISION OF BLOCKS 38, 39, 40, 42, 43, 44, 45, 57, 58, 59, 60, 61 AND 72 IN ELSTON ADDITION TO CHICAGO IN SECTION 5, TOWNSHIP 39 NORTH, RANGE 14, EAST OF THE THIRD PRINCIPAL MERIDIAN, IN COOK COUNTY, ILLINOIS.

UNOFFICIAL COPY

PINS: 17-05-214-010
17-05-214-011 (AFFECTS THE LAND AND OTHER PROPERTY)
17-05-214-012 (AFFECTS THE LAND AND OTHER PROPERTY)


ADDRESS: 860 WEST BLACKHAWK STREET
CHICAGO, ILLINOIS 60622

Property of Cook County Clerk's Office

A large, stylized handwritten signature in black ink is written across the center of the page, overlapping the diagonal watermark text.

UNOFFICIAL COPY

0911745082 Page: 6 of 30

SIXTH AMENDED EXHIBIT B-1LEGAL DESCRIPTION OF THE CONDOMINIUM PARCEL

GARAGE PARCEL

THAT PART OF LOTS 16 TO 25, BOTH INCLUSIVE, (EXCEPT THE NORTH 14.00 FEET OF THE EAST 31.08 FEET OF LOT 16); TOGETHER WITH THE WEST 9.50 FEET (EXCEPT THE NORTH 14.00 FEET THEREOF) OF THE NORTH-SOUTH VACATED ALLEY IN BLOCK 44 LYING EAST OF THE EAST LINE OF LOTS 16 TO 25, BOTH INCLUSIVE, AND LYING WEST OF THE WEST LINE OF LOTS 26 TO 35, BOTH INCLUSIVE; TOGETHER WITH THE WEST 145.22 FEET OF THE SOUTH HALF OF THE EAST-WEST VACATED ALLEY IN BLOCK 44, LYING SOUTH OF THE SOUTH LINE OF LOTS 1 TO 15, BOTH INCLUSIVE, AND LYING NORTH OF THE NORTH LINE OF LOT 16 AND LOT 26 AND THE NORTH LINE OF LOT 16 PROLONGED EASTERLY TO THE NORTHWEST CORNER OF LOT 26, ALL IN BLOCK 44 IN JOHN YALE'S RESUBDIVISION OF BLOCKS 26, 39, 40, 42, 43, 44, 45, 57, 58, 59, 60, 61 AND 72 IN ELSTON ADDITION TO CHICAGO IN SECTION 5, TOWNSHIP 39 NORTH, RANGE 14, EAST OF THE THIRD PRINCIPAL MERIDIAN; TOGETHER WITH THE WEST 185.81 FEET OF THE VACATED NORTH 0.50 FEET OF WEST BLACKHAWK STREET SOUTH OF AND ADJOINING THE SOUTH LINE OF SAID LOT 25 AND SAID LOT 35 AND THE SOUTH LINE OF LOT 25 PROLONGED EASTERLY TO THE SOUTHWEST CORNER OF LOT 35, ALL TAKEN AS A TRACT AND DESCRIBED AS FOLLOWS: COMMENCING AT THE NORTHWEST CORNER OF SAID TRACT; THENCE SOUTH 00°00'02" WEST, ALONG THE WEST LINE THEREOF, 194.90 FEET; THENCE SOUTH 89°59'58" EAST, ALONG A LINE DRAWN PERPENDICULAR TO THE WEST LINE OF SAID TRACT, 66.60 FEET TO THE POINT OF BEGINNING; THENCE NORTH 00°00'02" EAST, 157.15 FEET; THENCE SOUTH 89°58'02" WEST, 66.60 FEET TO A POINT ON THE WEST LINE OF SAID TRACT; THE NEXT 5 COURSE BEING ALONG THE PERIMETER LINES OF SAID TRACT; THENCE NORTH 00°00'02" EAST, 37.79 FEET; THENCE NORTH 89°54'14" EAST, 145.22 FEET; THENCE SOUTH 00°00'02" WEST, 22.00 FEET; THENCE NORTH 89°54'14" EAST, 40.58 FEET; THENCE SOUTH 00°00'00" WEST, 173.21 FEET; THENCE NORTH 89°59'58" WEST, 119.21 FEET TO THE POINT OF BEGINNING, (EXCEPT THAT PART OF SAID TRACT, LYING BELOW A HORIZONTAL PLANE HAVING AN ELEVATION OF +74.05 CHICAGO CITY DATUM AND LYING ABOVE A HORIZONTAL PLANE HAVING AN ELEVATION OF +66.55 CHICAGO CITY DATUM AND LYING WITHIN ITS HORIZONTAL BOUNDARY PROJECTED VERTICALLY AND DESCRIBED AS FOLLOWS: COMMENCING AT THE NORTHWEST CORNER OF SAID TRACT; THENCE SOUTH 00°00'02" WEST, ALONG THE WEST LINE THEREOF, 194.90 FEET; THENCE SOUTH 89°59'58" EAST, ALONG A LINE DRAWN PERPENDICULAR TO THE WEST LINE OF SAID TRACT, 126.74 FEET; THENCE NORTH 00°00'02" EAST, 50.65 FEET TO THE POINT OF BEGINNING; THENCE NORTH 00°00'44" EAST, 8.00 FEET; THENCE SOUTH 89°59'16" EAST, 18.00 FEET; THENCE SOUTH 00°00'44" WEST, 8.00 FEET; THENCE NORTH 89°59'16" WEST, 18.00 FEET TO THE POINT OF BEGINNING), IN COOK COUNTY, ILLINOIS.

UNOFFICIAL COPY

LEVEL 1
PARCEL C1

THAT PART OF LOTS 16 TO 25, BOTH INCLUSIVE, (EXCEPT THE NORTH 14.00 FEET OF THE EAST 31.08 FEET OF LOT 16); TOGETHER WITH THE WEST 9.50 FEET (EXCEPT THE NORTH 14.00 FEET THEREOF) OF THE NORTH-SOUTH VACATED ALLEY IN BLOCK 44 LYING EAST OF THE EAST LINE OF LOTS 16 TO 25, BOTH INCLUSIVE, AND LYING WEST OF THE WEST LINE OF LOTS 26 TO 35, BOTH INCLUSIVE; TOGETHER WITH THE WEST 145.22 FEET OF THE SOUTH HALF OF THE EAST-WEST VACATED ALLEY IN BLOCK 44, LYING SOUTH OF THE SOUTH LINE OF LOTS 1 TO 15, BOTH INCLUSIVE, AND LYING NORTH OF THE NORTH LINE OF LOT 16 AND LOT 26 AND THE NORTH LINE OF LOT 16 PROLONGED EASTERLY TO THE NORTHWEST CORNER OF LOT 26, ALL IN BLOCK 44 IN JOHN YALE'S RESUBDIVISION OF BLOCKS 38, 39, 40, 42, 43, 44, 45, 57, 58, 59, 60, 61 AND 72 IN ELSTON ADDITION TO CHICAGO IN SECTION 5, TOWNSHIP 39 NORTH, RANGE 14, EAST OF THE THIRD PRINCIPAL MERIDIAN; TOGETHER WITH THE WEST 185.81 FEET OF THE VACATED NORTH 0.50 FEET OF WEST BLACKHAWK STREET SOUTH OF AND ADJOINING THE SOUTH LINE OF SAID LOT 25 AND SAID LOT 35 AND THE SOUTH LINE OF LOT 25 PROLONGED EASTERLY TO THE SOUTHWEST CORNER OF LOT 35, ALL TAKEN AS A TRACT, LYING BELOW A HORIZONTAL PLANE HAVING AN ELEVATION OF +32.13 CHICAGO CITY DATUM AND LYING WITHIN ITS HORIZONTAL BOUNDARY PROJECTED VERTICALLY AND DESCRIBED AS FOLLOWS: COMMENCING AT THE NORTHWEST CORNER OF SAID TRACT; THENCE SOUTH 00°00'02" WEST, ALONG THE WEST LINE THEREOF, 194.90 FEET TO THE POINT OF BEGINNING; THENCE SOUTH 89°59'58" EAST, 185.81 FEET TO THE EAST LINE OF SAID TRACT; THE REMAINING COURSES BEING ALONG THE PERIMETER LINES OF SAID TRACT; THENCE SOUTH 00°00'00" WEST, 81.56 FEET; THENCE SOUTH 89°54'31" WEST, 185.81 FEET; THENCE NORTH 00°00'02" EAST, 81.86 FEET TO THE POINT OF BEGINNING, IN COOK COUNTY, ILLINOIS.

Cook County Clerk's Office

UNOFFICIAL COPY

LEVEL 2 PARCEL C2

THAT PART OF LOTS 16 TO 25, BOTH INCLUSIVE, (EXCEPT THE NORTH 14.00 FEET OF THE EAST 31.08 FEET OF LOT 16); TOGETHER WITH THE WEST 9.50 FEET (EXCEPT THE NORTH 14.00 FEET THEREOF) OF THE NORTH-SOUTH VACATED ALLEY IN BLOCK 44 LYING EAST OF THE EAST LINE OF LOTS 16 TO 25, BOTH INCLUSIVE, AND LYING WEST OF THE WEST LINE OF LOTS 26 TO 35, BOTH INCLUSIVE; TOGETHER WITH THE WEST 145.22 FEET OF THE SOUTH HALF OF THE EAST-WEST VACATED ALLEY IN BLOCK 44, LYING SOUTH OF THE SOUTH LINE OF LOTS 1 TO 15, BOTH INCLUSIVE, AND LYING NORTH OF THE NORTH LINE OF LOT 16 AND LOT 26 AND THE NORTH LINE OF LOT 16 PROLONGED EASTERLY TO THE NORTHWEST CORNER OF LOT 26, ALL IN BLOCK 44 IN JOHN YALE'S RESUBDIVISION OF BLOCKS 38, 39, 40, 42, 43, 44, 45, 57, 58, 59, 60, 61 AND 72 IN ELSTON ADDITION TO CHICAGO IN SECTION 5, TOWNSHIP 39 NORTH, RANGE 14, EAST OF THE THIRD PRINCIPAL MERIDIAN; TOGETHER WITH THE WEST 185.81 FEET OF THE VACATED NORTH 0.50 FEET OF WEST BLACKHAWK STREET SOUTH OF AND ADJOINING THE SOUTH LINE OF SAID LOT 25 AND SAID LOT 35 AND THE SOUTH LINE OF LOT 25 PROLONGED EASTERLY TO THE SOUTHWEST CORNER OF LOT 35, ALL TAKEN AS A TRACT, LYING BELOW A HORIZONTAL PLANE HAVING AN ELEVATION OF +42.92 CHICAGO CITY DATUM AND LYING ABOVE A HORIZONTAL PLANE HAVING AN ELEVATION OF +32.13 CHICAGO CITY DATUM AND LYING WITHIN ITS HORIZONTAL BOUNDARY PROJECTED VERTICALLY AND DESCRIBED AS FOLLOWS: COMMENCING AT THE NORTHWEST CORNER OF SAID TRACT; THENCE SOUTH 00°00'02" WEST, ALONG THE WEST LINE THEREOF, 194.90 FEET; THENCE SOUTH 89°59'58" EAST, 52.35 FEET TO THE POINT OF BEGINNING; THENCE SOUTH 89°59'58" EAST, ALONG THE EAST LINE OF SAID TRACT, 133.46 FEET TO THE EAST LINE OF SAID TRACT; THENCE SOUTH 00°00'00" WEST, ALONG SAID EAST LINE, 81.56 FEET TO THE SOUTHEAST CORNER THEREOF; THENCE SOUTH 85°54'31" WEST, ALONG THE SOUTH LINE OF SAID TRACT, 104.01 FEET; THENCE NORTH 00°00'44" EAST, 29.20 FEET; THENCE NORTH 89°59'16" WEST, 23.85 FEET; THENCE NORTH 00°01'31" WEST, 10.71 FEET; THENCE NORTH 89°59'16" WEST, 5.61 FEET; THENCE NORTH 00°00'44" EAST, 41.81 FEET TO THE POINT OF BEGINNING, IN COOK COUNTY, ILLINOIS.

Cook County Clerk's Office

UNOFFICIAL COPY**LEVEL 3 (UNITS 303, 306)
PARCEL C3A**

THAT PART OF LOTS 16 TO 25, BOTH INCLUSIVE, (EXCEPT THE NORTH 14.00 FEET OF THE EAST 31.08 FEET OF LOT 16); TOGETHER WITH THE WEST 9.50 FEET (EXCEPT THE NORTH 14.00 FEET THEREOF) OF THE NORTH-SOUTH VACATED ALLEY IN BLOCK 44 LYING EAST OF THE EAST LINE OF LOTS 16 TO 25, BOTH INCLUSIVE, AND LYING WEST OF THE WEST LINE OF LOTS 26 TO 35, BOTH INCLUSIVE; TOGETHER WITH THE WEST 145.22 FEET OF THE SOUTH HALF OF THE EAST-WEST VACATED ALLEY IN BLOCK 44, LYING SOUTH OF THE SOUTH LINE OF LOTS 1 TO 15, BOTH INCLUSIVE, AND LYING NORTH OF THE NORTH LINE OF LOT 16 AND LOT 26 AND THE NORTH LINE OF LOT 16 PROLONGED EASTERLY TO THE NORTHWEST CORNER OF LOT 26, ALL IN BLOCK 44 IN JOHN YALE'S RESUBDIVISION OF BLOCKS 38, 39, 40, 42, 43, 44, 45, 57, 58, 59, 60, 61 AND 72 IN ELSTON ADDITION TO CHICAGO IN SECTION 5, TOWNSHIP 39 NORTH, RANGE 14, EAST OF THE THIRD PRINCIPAL MERIDIAN; TOGETHER WITH THE WEST 185.81 FEET OF THE VACATED NORTH 0.50 FEET OF WEST BLACKHAWK STREET SOUTH OF AND ADJOINING THE SOUTH LINE OF SAID LOT 25 AND SAID LOT 35 AND THE SOUTH LINE OF LOT 25 PROLONGED EASTERLY TO THE SOUTHWEST CORNER OF LOT 35, ALL TAKEN AS A TRACT, LYING BELOW A HORIZONTAL PLANE HAVING AN ELEVATION OF +53.76 CHICAGO CITY DATUM AND LYING ABOVE A HORIZONTAL PLANE HAVING AN ELEVATION OF +42.92 CHICAGO CITY DATUM AND LYING WITHIN ITS HORIZONTAL BOUNDARY PROJECTED VERTICALLY AND DESCRIBED AS FOLLOWS: COMMENCING AT THE NORTHWEST CORNER OF SAID TRACT; THENCE SOUTH 00°00'02" WEST, ALONG THE WEST LINE THEREOF, 194.90 FEET; THENCE SOUTH 89°59'58" EAST, 52.35 FEET TO THE POINT OF BEGINNING; THENCE SOUTH 89°59'58" EAST, 133.46 FEET TO THE EAST LINE OF SAID TRACT; THENCE SOUTH 00°00'00" WEST, ALONG SAID EAST LINE, 24.65 FEET; THENCE NORTH 90°00'00" WEST, 22.58 FEET; THENCE NORTH 00°00'44" EAST, 14.34 FEET; THENCE NORTH 89°59'16" WEST, 14.50 FEET; THENCE SOUTH 00°00'44" WEST, 4.92 FEET; THENCE NORTH 89°59'16" WEST, 6.55 FEET; THENCE NORTH 00°00'44" EAST, 4.92 FEET; THENCE NORTH 89°59'16" WEST, 7.78 FEET; THENCE SOUTH 00°00'44" WEST, 9.96 FEET; THENCE NORTH 89°59'16" WEST, 0.75 FEET; THENCE SOUTH 00°00'44" WEST, 47.54 FEET; THENCE SOUTH 89°59'16" EAST, 2.75 FEET; THENCE SOUTH 00°00'44" WEST, 13.83 FEET TO THE SOUTH LINE OF SAID TRACT; THENCE SOUTH 89°54'31" WEST, ALONG SAID SOUTH LINE, 20.04 FEET; THENCE NORTH 00°00'44" EAST, 71.37 FEET; THENCE NORTH 89°59'16" WEST, 19.50 FEET; THENCE SOUTH 00°00'44" WEST, 12.77 FEET; THENCE SOUTH 89°59'16" EAST, 8.81 FEET; THENCE SOUTH 00°00'44" WEST, 29.46 FEET; THENCE NORTH 89°59'16" WEST, 47.71 FEET; THENCE NORTH 00°01'31" WEST, 10.71 FEET; THENCE NORTH 89°59'16" WEST, 5.61 FEET; THENCE NORTH 00°00'44" EAST, 6.77 FEET; THENCE NORTH 89°59'16" WEST, 25.32 FEET; THENCE SOUTH 00°00'44" WEST, 2.67 FEET; THENCE NORTH 89°59'16" WEST, 27.02 FEET TO THE WEST LINE OF SAID TRACT; THENCE NORTH 00°00'02" EAST, ALONG SAID WEST LINE, 18.16 FEET; THENCE SOUTH 89°59'16" EAST, 8.99 FEET; THENCE NORTH 00°00'44" EAST, 0.86 FEET; THENCE SOUTH 89°59'16" EAST, 34.33 FEET; THENCE NORTH 00°00'44" EAST, 0.73 FEET; THENCE SOUTH 89°59'16" EAST, 2.02 FEET; THENCE NORTH 00°00'44" EAST, 17.96 FEET TO THE POINT OF BEGINNING, IN COOK COUNTY, ILLINOIS.

UNOFFICIAL COPY**LEVEL 4 (UNIT 406)
PARCEL C4**

THAT PART OF LOTS 16 TO 25, BOTH INCLUSIVE, (EXCEPT THE NORTH 14.00 FEET OF THE EAST 31.08 FEET OF LOT 16); TOGETHER WITH THE WEST 9.50 FEET (EXCEPT THE NORTH 14.00 FEET THEREOF) OF THE NORTH-SOUTH VACATED ALLEY IN BLOCK 44 LYING EAST OF THE EAST LINE OF LOTS 16 TO 25, BOTH INCLUSIVE, AND LYING WEST OF THE WEST LINE OF LOTS 26 TO 35, BOTH INCLUSIVE; TOGETHER WITH THE WEST 145.22 FEET OF THE SOUTH HALF OF THE EAST-WEST VACATED ALLEY IN BLOCK 44, LYING SOUTH OF THE SOUTH LINE OF LOTS 1 TO 15, BOTH INCLUSIVE, AND LYING NORTH OF THE NORTH LINE OF LOT 16 AND LOT 26 AND THE NORTH LINE OF LOT 16 PROLONGED EASTERLY TO THE NORTHWEST CORNER OF LOT 26, ALL IN BLOCK 44 IN JOHN YALE'S RESUBDIVISION OF BLOCKS 38, 39, 40, 42, 43, 44, 45, 57, 58, 59, 60, 61 AND 72 IN ELSTON ADDITION TO CHICAGO IN SECTION 5, TOWNSHIP 39 NORTH, RANGE 14, EAST OF THE THIRD PRINCIPAL MERIDIAN; TOGETHER WITH THE WEST 185.81 FEET OF THE VACATED NORTH 0.50 FEET OF WEST BLACKHAWK STREET SOUTH OF AND ADJOINING THE SOUTH LINE OF SAID LOT 25 AND SAID LOT 35 AND THE SOUTH LINE OF LOT 25 PROLONGED EASTERLY TO THE SOUTHWEST CORNER OF LOT 35, ALL TAKEN AS A TRACT, LYING BELOW A HORIZONTAL PLANE HAVING AN ELEVATION OF +64.59 CHICAGO CITY DATUM AND LYING ABOVE A HORIZONTAL PLANE HAVING AN ELEVATION OF +53.76 CHICAGO CITY DATUM AND LYING WITHIN ITS HORIZONTAL BOUNDARY PROJECTED VERTICALLY AND DESCRIBED AS FOLLOWS: COMMENCING AT THE NORTHWEST CORNER OF SAID TRACT; THENCE SOUTH 00°00'02" WEST, ALONG THE WEST LINE THEREOF, 194.90 FEET; THENCE SOUTH 89°59'58" EAST, 52.35 FEET TO THE POINT OF BEGINNING; THENCE SOUTH 89°59'58" EAST, 133.46 FEET TO THE EAST LINE OF SAID TRACT; THENCE SOUTH 00°00'00" WEST, ALONG SAID EAST LINE, 24.65 FEET; THENCE NORTH 90°00'00" WEST, 22.58 FEET; THENCE NORTH 00°00'44" EAST, 14.34 FEET; THENCE NORTH 89°59'16" WEST, 14.50 FEET; THENCE SOUTH 00°00'44" WEST, 4.92 FEET; THENCE NORTH 89°59'16" WEST, 6.55 FEET; THENCE NORTH 00°00'44" EAST, 4.92 FEET; THENCE NORTH 89°59'16" WEST, 7.78 FEET; THENCE SOUTH 00°00'44" WEST, 9.96 FEET; THENCE NORTH 89°59'16" WEST, 0.75 FEET; THENCE SOUTH 00°00'44" WEST, 47.54 FEET; THENCE SOUTH 89°59'16" EAST, 2.75 FEET; THENCE SOUTH 00°00'44" WEST, 13.83 FEET TO THE SOUTH LINE OF SAID TRACT; THENCE SOUTH 89°54'31" WEST, ALONG SAID SOUTH LINE, 20.04 FEET; THENCE NORTH 00°00'44" EAST, 71.37 FEET; THENCE NORTH 89°59'16" WEST, 19.50 FEET; THENCE SOUTH 00°00'44" WEST, 12.77 FEET; THENCE SOUTH 89°59'16" EAST, 8.81 FEET; THENCE SOUTH 00°00'44" WEST, 29.46 FEET; THENCE NORTH 89°59'16" WEST, 47.71 FEET; THENCE NORTH 00°01'31" WEST, 10.71 FEET; THENCE NORTH 89°59'16" WEST, 5.61 FEET; THENCE NORTH 00°00'44" EAST, 41.81 FEET TO THE POINT OF BEGINNING, IN COOK COUNTY, ILLINOIS.

UNOFFICIAL COPY**LEVEL 5 (UNITS 501, 503, 505, 506)
PARCEL C5**

THAT PART OF LOTS 16 TO 25, BOTH INCLUSIVE, (EXCEPT THE NORTH 14.00 FEET OF THE EAST 31.08 FEET OF LOT 16); TOGETHER WITH THE WEST 9.50 FEET (EXCEPT THE NORTH 14.00 FEET THEREOF) OF THE NORTH-SOUTH VACATED ALLEY IN BLOCK 44 LYING EAST OF THE EAST LINE OF LOTS 16 TO 25, BOTH INCLUSIVE, AND LYING WEST OF THE WEST LINE OF LOTS 26 TO 35, BOTH INCLUSIVE; TOGETHER WITH THE WEST 145.22 FEET OF THE SOUTH HALF OF THE EAST-WEST VACATED ALLEY IN BLOCK 44, LYING SOUTH OF THE SOUTH LINE OF LOTS 1 TO 15, BOTH INCLUSIVE, AND LYING NORTH OF THE NORTH LINE OF LOT 16 AND LOT 26 AND THE NORTH LINE OF LOT 16 PROLONGED EASTERLY TO THE NORTHWEST CORNER OF LOT 26, ALL IN BLOCK 44 IN JOHN YALE'S RESUBDIVISION OF BLOCKS 38, 39, 40, 42, 43, 44, 45, 57, 58, 59, 60, 61 AND 72 IN ELSTON ADDITION TO CHICAGO IN SECTION 5, TOWNSHIP 39 NORTH, RANGE 14, EAST OF THE THIRD PRINCIPAL MERIDIAN; TOGETHER WITH THE WEST 185.81 FEET OF THE VACATED NORTH 0.50 FEET OF WEST BLACKHAWK STREET SOUTH OF AND ADJOINING THE SOUTH LINE OF SAID LOT 25 AND SAID LOT 35 AND THE SOUTH LINE OF LOT 25 PROLONGED EASTERLY TO THE SOUTHWEST CORNER OF LOT 35, ALL TAKEN AS A TRACT, LYING BELOW A HORIZONTAL PLANE HAVING AN ELEVATION OF +75.41 CHICAGO CITY DATUM AND LYING ABOVE A HORIZONTAL PLANE HAVING AN ELEVATION OF +64.59 CHICAGO CITY DATUM AND LYING WITHIN ITS HORIZONTAL BOUNDARY PROJECTED VERTICALLY AND DESCRIBED AS FOLLOWS: COMMENCING AT THE NORTHWEST CORNER OF SAID TRACT; THENCE SOUTH 00°00'02" WEST, ALONG THE WEST LINE THEREOF, 194.90 FEET; THENCE SOUTH 89°59'58" EAST, 52.35 FEET TO THE POINT OF BEGINNING; THENCE SOUTH 89°59'58" EAST, 133.46 FEET TO THE EAST LINE OF SAID TRACT; THENCE SOUTH 00°00'00" WEST, ALONG SAID EAST LINE, 24.65 FEET; THENCE NORTH 90°00'00" WEST, 22.58 FEET; THENCE NORTH 00°00'44" EAST, 14.34 FEET; THENCE NORTH 89°59'16" WEST, 14.50 FEET; THENCE SOUTH 00°00'44" WEST, 4.92 FEET; THENCE NORTH 89°59'16" WEST, 6.55 FEET; THENCE NORTH 00°00'44" EAST, 4.92 FEET; THENCE NORTH 89°59'16" WEST, 7.78 FEET; THENCE SOUTH 00°00'44" WEST, 9.96 FEET; THENCE NORTH 89°59'16" WEST, 0.75 FEET; THENCE SOUTH 00°00'44" WEST, 47.54 FEET; THENCE SOUTH 89°59'16" EAST, 2.75 FEET; THENCE SOUTH 00°00'44" WEST, 13.83 FEET TO THE SOUTH LINE OF SAID TRACT; THENCE SOUTH 89°54'31" WEST, ALONG SAID SOUTH LINE, 96.66 FEET; THENCE NORTH 00°00'20" WEST, 24.00 FEET; THENCE SOUTH 89°59'16" EAST, 9.18 FEET; THENCE NORTH 00°00'44" EAST, 6.75 FEET; THENCE NORTH 89°59'16" WEST, 4.34 FEET; THENCE NORTH 00°00'44" EAST, 16.00 FEET; THENCE NORTH 89°59'16" WEST, 17.54 FEET; THENCE SOUTH 00°00'44" WEST, 2.67 FEET; THENCE NORTH 89°59'16" WEST, 27.02 FEET TO THE WEST LINE OF SAID TRACT; THENCE NORTH 00°00'02" EAST, ALONG SAID WEST LINE, 19.02 FEET; THENCE SOUTH 89°59'16" EAST, 42.02 FEET; THENCE NORTH 00°00'44" EAST, 0.73 FEET; THENCE SOUTH 89°59'16" EAST, 10.32 FEET; THENCE NORTH 00°00'44" EAST, 17.96 FEET TO THE POINT OF BEGINNING, IN COOK COUNTY, ILLINOIS.

UNOFFICIAL COPY

091745082 Page: 12 of 60

LEVEL 6 (UNITS 601, 602, 605, 606)
 PARCEL C6

THAT PART OF LOTS 16 TO 25, BOTH INCLUSIVE, (EXCEPT THE NORTH 14.00 FEET OF THE EAST 31.08 FEET OF LOT 16); TOGETHER WITH THE WEST 9.50 FEET (EXCEPT THE NORTH 14.00 FEET THEREOF) OF THE NORTH-SOUTH VACATED ALLEY IN BLOCK 44 LYING EAST OF THE EAST LINE OF LOTS 16 TO 25, BOTH INCLUSIVE, AND LYING WEST OF THE WEST LINE OF LOTS 26 TO 35, BOTH INCLUSIVE; TOGETHER WITH THE WEST 145.22 FEET OF THE SOUTH HALF OF THE EAST-WEST VACATED ALLEY IN BLOCK 44, LYING SOUTH OF THE SOUTH LINE OF LOTS 1 TO 15, BOTH INCLUSIVE, AND LYING NORTH OF THE NORTH LINE OF LOT 16 AND LOT 26 AND THE NORTH LINE OF LOT 16 PROLONGED EASTERLY TO THE NORTHWEST CORNER OF LOT 26, ALL IN BLOCK 44 IN JOHN YALE'S RESUBDIVISION OF BLOCKS 38, 39, 40, 42, 43, 44, 45, 57, 58, 59, 60, 61 AND 72 IN ELSTON ADDITION TO CHICAGO IN SECTION 5, TOWNSHIP 39 NORTH, RANGE 14, EAST OF THE THIRD PRINCIPAL MERIDIAN; TOGETHER WITH THE WEST 185.81 FEET OF THE VACATED NORTH 0.50 FEET OF WEST BLACKHAWK STREET SOUTH OF AND ADJOINING THE SOUTH LINE OF SAID LOT 25 AND SAID LOT 35 AND THE SOUTH LINE OF LOT 25 PROLONGED EASTERLY TO THE SOUTHWEST CORNER OF LOT 35, ALL TAKEN AS A TRACT, LYING BELOW A HORIZONTAL PLANE HAVING AN ELEVATION OF +86.21 CHICAGO CITY DATUM AND LYING ABOVE A HORIZONTAL PLANE HAVING AN ELEVATION OF +75.41 CHICAGO CITY DATUM AND LYING WITHIN ITS HORIZONTAL BOUNDARY PROJECTED VERTICALLY AND DESCRIBED AS FOLLOWS: COMMENCING AT THE NORTHWEST CORNER OF SAID TRACT; THENCE SOUTH 00°00'02" WEST, ALONG THE WEST LINE THEREOF, 194.90 FEET; THENCE SOUTH 89°59'58" EAST, 52.35 FEET TO THE POINT OF BEGINNING; THENCE SOUTH 89°59'58" EAST, 133.46 FEET TO THE EAST LINE OF SAID TRACT; THENCE SOUTH 00°00'00" WEST, ALONG SAID EAST LINE, 24.65 FEET; THENCE NORTH 90°00'00" WEST, 22.58 FEET; THENCE NORTH 00°00'44" EAST, 14.34 FEET; THENCE NORTH 89°59'16" WEST, 14.50 FEET; THENCE SOUTH 00°00'44" WEST, 4.92 FEET; THENCE NORTH 89°59'16" WEST, 6.55 FEET; THENCE NORTH 00°00'44" EAST, 4.92 FEET; THENCE NORTH 89°59'16" WEST, 7.78 FEET; THENCE SOUTH 00°00'44" WEST, 9.96 FEET; THENCE NORTH 89°59'16" WEST, 0.75 FEET; THENCE SOUTH 00°00'44" WEST, 47.54 FEET; THENCE SOUTH 89°59'16" EAST, 2.75 FEET; THENCE SOUTH 00°00'44" WEST, 13.83 FEET TO THE SOUTH LINE OF SAID TRACT; THENCE SOUTH 89°54'31" WEST, ALONG SAID SOUTH LINE 136.38 FEET TO THE SOUTHWEST CORNER THEREOF; THENCE NORTH 00°00'02" EAST, ALONG THE WEST LINE OF SAID TRACT, 63.18 FEET; THENCE SOUTH 89°59'16" EAST, 42.02 FEET; THENCE NORTH 00°00'44" EAST, 0.73 FEET; THENCE SOUTH 89°59'16" EAST, 10.32 FEET; THENCE NORTH 00°00'44" EAST, 17.96 FEET TO THE POINT OF BEGINNING, IN COOK COUNTY, ILLINOIS.

UNOFFICIAL COPY

LEVEL 7 (UNITS 701, 702, 703, 708)
PARCEL C7A

THAT PART OF LOTS 16 TO 25, BOTH INCLUSIVE, (EXCEPT THE NORTH 14.00 FEET OF THE EAST 31.08 FEET OF LOT 16); TOGETHER WITH THE WEST 9.50 FEET (EXCEPT THE NORTH 14.00 FEET THEREOF) OF THE NORTH-SOUTH VACATED ALLEY IN BLOCK 44 LYING EAST OF THE EAST LINE OF LOTS 16 TO 25, BOTH INCLUSIVE, AND LYING WEST OF THE WEST LINE OF LOTS 26 TO 35, BOTH INCLUSIVE; TOGETHER WITH THE WEST 145.22 FEET OF THE SOUTH HALF OF THE EAST-WEST VACATED ALLEY IN BLOCK 44, LYING SOUTH OF THE SOUTH LINE OF LOTS 1 TO 15, BOTH INCLUSIVE, AND LYING NORTH OF THE NORTH LINE OF LOT 16 AND LOT 26 AND THE NORTH LINE OF LOT 16 PROLONGED EASTERLY TO THE NORTHWEST CORNER OF LOT 26, ALL IN BLOCK 44 IN JOHN YALE'S RESUBDIVISION OF BLOCKS 38, 39, 40, 42, 43, 44, 45, 57, 58, 59, 60, 61 AND 72 IN ELSTON ADDITION TO CHICAGO IN SECTION 5, TOWNSHIP 39 NORTH, RANGE 14, EAST OF THE THIRD PRINCIPAL MERIDIAN; TOGETHER WITH THE WEST 185.81 FEET OF THE VACATED NORTH 0.50 FEET OF WEST BLACKHAWK STREET SOUTH OF AND ADJOINING THE SOUTH LINE OF SAID LOT 25 AND SAID LOT 35 AND THE SOUTH LINE OF LOT 25 PROLONGED EASTERLY TO THE SOUTHWEST CORNER OF LOT 35, ALL TAKEN AS A TRACT, LYING BELOW A HORIZONTAL PLANE HAVING AN ELEVATION OF +95.83 CHICAGO CITY DATUM AND LYING ABOVE A HORIZONTAL PLANE HAVING AN ELEVATION OF +86.21 CHICAGO CITY DATUM AND LYING WITHIN ITS HORIZONTAL BOUNDARY PROJECTED VERTICALLY AND DESCRIBED AS FOLLOWS: COMMENCING AT THE NORTHWEST CORNER OF SAID TRACT; THENCE SOUTH 00°00'02" WEST, ALONG THE WEST LINE THEREOF, 194.90 FEET TO THE POINT OF BEGINNING; THENCE SOUTH 29°59'58" EAST, 39.84 FEET; THENCE SOUTH 00°00'44" WEST, 17.81 FEET; THENCE SOUTH 89°59'16" EAST, 9.07 FEET; THENCE SOUTH 00°00'44" WEST, 6.85 FEET; THENCE NORTH 90°00'00" WEST, 4.34 FEET; THENCE SOUTH 00°00'00" WEST, 10.35 FEET; THENCE SOUTH 89°59'16" EAST, 7.77 FEET; THENCE NORTH 00°00'44" EAST, 1.25 FEET; THENCE SOUTH 89°59'16" EAST, 6.26 FEET; THENCE NORTH 00°05'10" WEST, 10.10 FEET; THENCE SOUTH 89°59'16" EAST, 46.44 FEET; THENCE SOUTH 00°00'44" WEST, 11.35 FEET; THENCE SOUTH 89°59'16" EAST, 3.02 FEET; THENCE NORTH 00°00'44" EAST, 1.25 FEET; THENCE SOUTH 89°59'16" EAST, 5.60 FEET; THENCE SOUTH 00°00'44" WEST, 1.25 FEET; THENCE SOUTH 89°59'16" EAST, 15.78 FEET; THENCE NORTH 00°00'44" EAST, 1.25 FEET; THENCE SOUTH 89°59'16" EAST, 6.29 FEET; THENCE SOUTH 00°00'44" WEST, 8.04 FEET; THENCE NORTH 89°59'16" WEST, 6.29 FEET; THENCE NORTH 00°00'44" EAST, 1.25 FEET; THENCE NORTH 89°59'16" WEST, 7.77 FEET; THENCE SOUTH 00°00'44" WEST, 10.06 FEET; THENCE NORTH 89°59'16" WEST, 3.54 FEET; THENCE SOUTH 00°00'44" WEST, 6.27 FEET; THENCE SOUTH 89°59'16" EAST, 8.20 FEET; THENCE SOUTH 00°00'44" WEST, 24.74 FEET TO THE SOUTH LINE OF SAID TRACT; THENCE SOUTH 89°54'31" WEST, 126.29 FEET TO THE SOUTHWEST CORNER OF SAID TRACT; THENCE NORTH 00°00'02" EAST, 81.86 FEET TO THE POINT OF BEGINNING, IN COOK COUNTY, ILLINOIS.

UNOFFICIAL COPY

LEVEL 8 (UNITS 803, 808)
PARCEL C8A

THAT PART OF LOTS 16 TO 25, BOTH INCLUSIVE, (EXCEPT THE NORTH 14.00 FEET OF THE EAST 31.08 FEET OF LOT 16); TOGETHER WITH THE WEST 9.50 FEET (EXCEPT THE NORTH 14.00 FEET THEREOF) OF THE NORTH-SOUTH VACATED ALLEY IN BLOCK 44 LYING EAST OF THE EAST LINE OF LOTS 16 TO 25, BOTH INCLUSIVE, AND LYING WEST OF THE WEST LINE OF LOTS 26 TO 35, BOTH INCLUSIVE; TOGETHER WITH THE WEST 145.22 FEET OF THE SOUTH HALF OF THE EAST-WEST VACATED ALLEY IN BLOCK 44, LYING SOUTH OF THE SOUTH LINE OF LOTS 1 TO 15, BOTH INCLUSIVE, AND LYING NORTH OF THE NORTH LINE OF LOT 16 AND LOT 26 AND THE NORTH LINE OF LOT 16 PROLONGED EASTERLY TO THE NORTHWEST CORNER OF LOT 26, ALL IN BLOCK 44 IN JOHN YALE'S RESUBDIVISION OF BLOCKS 38, 39, 40, 42, 43, 44, 45, 57, 58, 59, 60, 61 AND 72 IN ELSTON ADDITION TO CHICAGO IN SECTION 5, TOWNSHIP 39 NORTH, RANGE 14, EAST OF THE THIRD PRINCIPAL MERIDIAN; TOGETHER WITH THE WEST 185.81 FEET OF THE VACATED NORTH 0.50 FEET OF WEST BLACK HAWK STREET SOUTH OF AND ADJOINING THE SOUTH LINE OF SAID LOT 25 AND SAID LOT 35 AND THE SOUTH LINE OF LOT 25 PROLONGED EASTERLY TO THE SOUTHWEST CORNER OF LOT 35, ALL TAKEN AS A TRACT, LYING BELOW A HORIZONTAL PLANE HAVING AN ELEVATION OF +105.51 CHICAGO CITY DATUM AND LYING ABOVE A HORIZONTAL PLANE HAVING AN ELEVATION OF +95.83 CHICAGO CITY DATUM AND LYING WITHIN ITS HORIZONTAL BOUNDARY PROJECTED VERTICALLY AND DESCRIBED AS FOLLOWS: COMMENCING AT THE NORTHWEST CORNER OF SAID TRACT; THENCE SOUTH 00°00'02" WEST, ALONG THE WEST LINE THEREOF, 194.90 TO THE POINT OF BEGINNING; THENCE SOUTH 89°59'58" EAST, 39.84 FEET; THENCE SOUTH 00°00'44" WEST, 17.81 FEET; THENCE SOUTH 89°59'16" EAST, 9.07 FEET; THENCE SOUTH 00°00'44" WEST, 6.85 FEET; THENCE NORTH 90°00'00" WEST, 4.34 FEET; THENCE SOUTH 00°00'00" WEST, 10.35 FEET; THENCE SOUTH 89°59'16" EAST, 7.77 FEET; THENCE NORTH 00°00'44" EAST, 1.25 FEET; THENCE SOUTH 89°59'16" EAST, 5.62 FEET; THENCE NORTH 00°00'44" EAST, 10.73 FEET; THENCE SOUTH 89°59'16" EAST, 47.69 FEET; THENCE SOUTH 00°00'44" WEST, 11.98 FEET; THENCE SOUTH 89°59'16" EAST, 2.40 FEET; THENCE NORTH 00°00'44" EAST, 1.25 FEET; THENCE SOUTH 89°59'16" EAST, 5.60 FEET; THENCE SOUTH 00°00'44" WEST, 1.25 FEET; THENCE SOUTH 89°59'16" EAST, 15.78 FEET; THENCE NORTH 00°00'44" EAST, 1.25 FEET; THENCE SOUTH 89°59'16" EAST, 6.29 FEET; THENCE SOUTH 00°00'44" WEST, 8.04 FEET; THENCE NORTH 89°59'16" WEST, 6.29 FEET; THENCE NORTH 00°00'44" EAST, 1.25 FEET; THENCE NORTH 89°59'16" WEST, 7.77 FEET; THENCE SOUTH 00°00'44" WEST, 10.06 FEET; THENCE NORTH 89°59'16" WEST, 3.54 FEET; THENCE SOUTH 00°00'44" WEST, 6.27 FEET; THENCE SOUTH 89°59'16" EAST, 8.20 FEET; THENCE SOUTH 00°00'44" WEST, 24.74 FEET TO THE SOUTH LINE OF SAID TRACT; THENCE SOUTH 89°54'31" WEST, ALONG SAID SOUTH LINE, 44.71 FEET; THENCE NORTH 00°00'22" EAST, 29.18 FEET; THENCE NORTH 89°59'16" WEST, 23.63 FEET; THENCE NORTH 00°00'44" EAST, 10.73 FEET; THENCE NORTH 89°59'16" WEST, 5.62 FEET; THENCE NORTH 00°00'44" EAST, 1.25 FEET; THENCE NORTH 89°59'16" WEST, 19.96 FEET; THENCE SOUTH 00°00'44" WEST, 1.25 FEET; THENCE NORTH 89°59'16" WEST, 5.37 FEET; THENCE NORTH 00°00'44" EAST, 4.02 FEET; THENCE NORTH 89°59'16" WEST, 27.00 FEET TO THE WEST LINE OF SAID TRACT; THENCE NORTH 00°00'02" EAST, 37.78 FEET TO THE POINT OF BEGINNING, IN COOK COUNTY, ILLINOIS.

UNOFFICIAL COPY**LEVEL 9 UNITS 905, 908)
PARCEL C9**

THAT PART OF LOTS 16 TO 25, BOTH INCLUSIVE, (EXCEPT THE NORTH 14.00 FEET OF THE EAST 31.08 FEET OF LOT 16); TOGETHER WITH THE WEST 9.50 FEET (EXCEPT THE NORTH 14.00 FEET THEREOF) OF THE NORTH-SOUTH VACATED ALLEY IN BLOCK 44 LYING EAST OF THE EAST LINE OF LOTS 16 TO 25, BOTH INCLUSIVE, AND LYING WEST OF THE WEST LINE OF LOTS 26 TO 35, BOTH INCLUSIVE; TOGETHER WITH THE WEST 145.22 FEET OF THE SOUTH HALF OF THE EAST-WEST VACATED ALLEY IN BLOCK 44, LYING SOUTH OF THE SOUTH LINE OF LOTS 1 TO 15, BOTH INCLUSIVE, AND LYING NORTH OF THE NORTH LINE OF LOT 16 AND LOT 26 AND THE NORTH LINE OF LOT 16 PROLONGED EASTERLY TO THE NORTHWEST CORNER OF LOT 26, ALL IN BLOCK 44 IN JOHN YALE'S RESUBDIVISION OF BLOCKS 38, 39, 40, 42, 43, 44, 45, 57, 58, 59, 60, 61 AND 72 IN ELSTON ADDITION TO CHICAGO IN SECTION 5, TOWNSHIP 39 NORTH, RANGE 14, EAST OF THE THIRD PRINCIPAL MERIDIAN; TOGETHER WITH THE WEST 185.81 FEET OF THE VACATED NORTH 0.50 FEET OF WEST BLACKHAWK STREET SOUTH OF AND ADJOINING THE SOUTH LINE OF SAID LOT 25 AND SAID LOT 35 AND THE SOUTH LINE OF LOT 25 PROLONGED EASTERLY TO THE SOUTHWEST CORNER OF LOT 35, ALL TAKEN AS A TRACT, LYING BELOW A HORIZONTAL PLANE HAVING AN ELEVATION OF +115.22 CHICAGO CITY DATUM AND LYING ABOVE A HORIZONTAL PLANE HAVING AN ELEVATION OF +105.51 CHICAGO CITY DATUM AND LYING WITHIN ITS HORIZONTAL BOUNDARY PROJECTED VERTICALLY AND DESCRIBED AS FOLLOWS: COMMENCING AT THE NORTHWEST CORNER OF SAID TRACT; THENCE SOUTH 00°00'02" WEST, ALONG THE WEST LINE THEREOF, 194.90 FEET; THENCE SOUTH 89°59'58" EAST, 81.81 FEET TO THE POINT OF BEGINNING; THENCE SOUTH 89°59'58" EAST, 44.49 FEET; THENCE SOUTH 00°00'44" WEST, 18.70 FEET; THENCE NORTH 89°59'16" WEST, 8.20 FEET; THENCE SOUTH 00°00'44" WEST, 6.27 FEET; THENCE SOUTH 89°59'16" EAST, 3.54 FEET; THENCE SOUTH 00°00'44" WEST, 10.06 FEET; THENCE SOUTH 89°59'16" EAST, 7.77 FEET; THENCE NORTH 00°00'44" EAST, 1.25 FEET; THENCE SOUTH 89°59'16" EAST, 6.29 FEET; THENCE SOUTH 00°00'44" WEST, 8.04 FEET; THENCE NORTH 89°59'16" WEST, 6.29 FEET; THENCE NORTH 00°00'44" EAST, 1.25 FEET; THENCE NORTH 89°59'16" WEST, 7.77 FEET; THENCE SOUTH 00°00'44" WEST, 10.06 FEET; THENCE NORTH 89°59'16" WEST, 3.54 FEET; THENCE SOUTH 00°00'44" WEST, 6.27 FEET; THENCE SOUTH 89°59'16" EAST, 8.20 FEET; THENCE SOUTH 00°00'44" WEST, 24.74 FEET TO THE SOUTH LINE OF SAID TRACT; THENCE SOUTH 89°54'31" WEST, ALONG SAID SOUTH LINE 44.71 FEET; THENCE NORTH 00°00'22" EAST, 29.18 FEET; THENCE NORTH 89°59'16" WEST, 23.63 FEET; THENCE NORTH 00°00'44" EAST, 10.73 FEET; THENCE NORTH 89°59'16" WEST, 5.62 FEET; THENCE NORTH 00°00'44" EAST, 1.25 FEET; THENCE NORTH 89°59'16" WEST, 19.96 FEET; THENCE SOUTH 00°00'44" WEST, 1.25 FEET; THENCE NORTH 89°59'16" WEST, 5.37 FEET; THENCE NORTH 00°00'44" EAST, 8.04 FEET; THENCE SOUTH 89°59'16" EAST, 5.37 FEET; THENCE SOUTH 00°00'44" WEST, 1.25 FEET; THENCE SOUTH 89°59'16" EAST, 19.96 FEET; THENCE NORTH 00°00'44" EAST, 1.25 FEET; THENCE SOUTH 89°59'16" EAST, 5.62 FEET; THENCE NORTH 00°00'44" EAST, 10.73 FEET; THENCE SOUTH 89°59'16" EAST, 23.85 FEET; THENCE NORTH 00°00'00" EAST, 23.05 FEET TO THE POINT OF BEGINNING, IN COOK COUNTY, ILLINOIS.

UNOFFICIAL COPY**LEVEL 10 UNITS 1001, 1003, 1005, 1006, 1007, 1008)
PARCEL C10A**

THAT PART OF LOTS 16 TO 25, BOTH INCLUSIVE, (EXCEPT THE NORTH 14.00 FEET OF THE EAST 31.08 FEET OF LOT 16); TOGETHER WITH THE WEST 9.50 FEET (EXCEPT THE NORTH 14.00 FEET THEREOF) OF THE NORTH-SOUTH VACATED ALLEY IN BLOCK 44 LYING EAST OF THE EAST LINE OF LOTS 16 TO 25, BOTH INCLUSIVE, AND LYING WEST OF THE WEST LINE OF LOTS 26 TO 35, BOTH INCLUSIVE; TOGETHER WITH THE WEST 145.22 FEET OF THE SOUTH HALF OF THE EAST-WEST VACATED ALLEY IN BLOCK 44, LYING SOUTH OF THE SOUTH LINE OF LOTS 1 TO 15, BOTH INCLUSIVE, AND LYING NORTH OF THE NORTH LINE OF LOT 16 AND LOT 26 AND THE NORTH LINE OF LOT 16 PROLONGED EASTERLY TO THE NORTHWEST CORNER OF LOT 26, ALL IN BLOCK 44 IN JOHN YALE'S RESUBDIVISION OF BLOCKS 38, 39, 40, 42, 43, 44, 45, 57, 58, 59, 60, 61 AND 72 IN ELSTON ADDITION TO CHICAGO IN SECTION 5, TOWNSHIP 39 NORTH, RANGE 14, EAST OF THE THIRD PRINCIPAL MERIDIAN; TOGETHER WITH THE WEST 185.81 FEET OF THE VACATED NORTH 0.50 FEET OF WEST BLACKHAWK STREET SOUTH OF AND ADJOINING THE SOUTH LINE OF SAID LOT 25 AND SAID LOT 35 AND THE SOUTH LINE OF LOT 25 PROLONGED EASTERLY TO THE SOUTHWEST CORNER OF LOT 35, ALL TAKEN AS A TRACT, LYING BELOW A HORIZONTAL PLANE HAVING AN ELEVATION OF +124.85 CHICAGO CITY DATUM AND LYING ABOVE A HORIZONTAL PLANE HAVING AN ELEVATION OF +115.22 CHICAGO CITY DATUM AND LYING WITHIN ITS HORIZONTAL BOUNDARY PROJECTED VERTICALLY AND DESCRIBED AS FOLLOWS: COMMENCING AT THE NORTHWEST CORNER OF SAID TRACT; THENCE SOUTH 00°00'02" WEST, ALONG THE WEST LINE THEREOF, 194.90 FEET TO THE POINT OF BEGINNING; THENCE SOUTH 89°59'58" EAST, 39.84 FEET; THENCE SOUTH 00°00'44" WEST, 17.81 FEET; THENCE SOUTH 89°59'16" EAST, 9.07 FEET; THENCE SOUTH 00°00'44" WEST, 6.85 FEET; THENCE NORTH 90°00'00" WEST, 4.34 FEET; THENCE SOUTH 00°00'00" WEST, 10.35 FEET; THENCE SOUTH 89°59'16" EAST, 7.77 FEET; THENCE NORTH 00°00'44" EAST, 1.25 FEET; THENCE SOUTH 89°59'16" EAST, 5.62 FEET; THENCE NORTH 00°00'44" EAST, 10.73 FEET; THENCE SOUTH 89°59'16" EAST, 23.85 FEET; THENCE NORTH 00°00'00" EAST, 23.05 FEET; THENCE SOUTH 89°59'58" EAST, 104.00 FEET TO THE EAST LINE OF SAID TRACT; THENCE SOUTH 00°00'00" WEST, ALONG SAID EAST LINE, 81.56 FEET TO THE SOUTHEAST CORNER OF SAID TRACT; THENCE SOUTH 89°54'31" WEST, ALONG THE SOUTH LINE OF SAID TRACT, 145.99 FEET; THENCE NORTH 00°00'44" EAST, 24.03 FEET; THENCE SOUTH 89°59'16" EAST, 9.07 FEET; THENCE NORTH 00°00'44" EAST, 6.85 FEET; THENCE NORTH 90°00'00" WEST, 4.34 FEET; THENCE NORTH 00°00'44" EAST, 10.35 FEET; THENCE NORTH 89°59'16" WEST, 12.19 FEET; THENCE SOUTH 00°00'44" WEST, 1.25 FEET; THENCE NORTH 89°59'16" WEST, 5.37 FEET; THENCE NORTH 00°00'44" EAST, 4.02 FEET; THENCE NORTH 89°59'16" WEST, 27.00 FEET TO THE WEST LINE OF SAID TRACT; THENCE NORTH 00°00'02" EAST, 57.78 FEET TO THE POINT OF BEGINNING, IN COOK COUNTY, ILLINOIS.

UNOFFICIAL COPY**LEVEL 11 (UNITS 1102, 1105, 1106, 1107, 1108)
PARCEL C11**

THAT PART OF LOTS 16 TO 25, BOTH INCLUSIVE, (EXCEPT THE NORTH 14.00 FEET OF THE EAST 31.08 FEET OF LOT 16); TOGETHER WITH THE WEST 9.50 FEET (EXCEPT THE NORTH 14.00 FEET THEREOF) OF THE NORTH-SOUTH VACATED ALLEY IN BLOCK 44 LYING EAST OF THE EAST LINE OF LOTS 16 TO 25, BOTH INCLUSIVE, AND LYING WEST OF THE WEST LINE OF LOTS 26 TO 35, BOTH INCLUSIVE; TOGETHER WITH THE WEST 145.22 FEET OF THE SOUTH HALF OF THE EAST-WEST VACATED ALLEY IN BLOCK 44, LYING SOUTH OF THE SOUTH LINE OF LOTS 1 TO 15, BOTH INCLUSIVE, AND LYING NORTH OF THE NORTH LINE OF LOT 16 AND LOT 26 AND THE NORTH LINE OF LOT 16 PROLONGED EASTERLY TO THE NORTHWEST CORNER OF LOT 26, ALL IN BLOCK 44 IN JOHN YALE'S RESUBDIVISION OF BLOCKS 38, 39, 40, 42, 43, 44, 45, 57, 58, 59, 60, 61 AND 72 IN ELSTON ADDITION TO CHICAGO IN SECTION 5, TOWNSHIP 39 NORTH, RANGE 14, EAST OF THE THIRD PRINCIPAL MERIDIAN; TOGETHER WITH THE WEST 185.81 FEET OF THE VACATED NORTH 0.50 FEET OF WEST BLACKHAWK STREET SOUTH OF AND ADJOINING THE SOUTH LINE OF SAID LOT 25 AND SAID LOT 35 AND THE SOUTH LINE OF LOT 25 PROLONGED EASTERLY TO THE SOUTHWEST CORNER OF LOT 35, ALL TAKEN AS A TRACT, LYING BELOW A HORIZONTAL PLANE HAVING AN ELEVATION OF +134.47 CHICAGO CITY DATUM AND LYING ABOVE A HORIZONTAL PLANE HAVING AN ELEVATION OF +124.85 CHICAGO CITY DATUM AND LYING WITHIN ITS HORIZONTAL BOUNDARY PROJECTED VERTICALLY AND DESCRIBED AS FOLLOWS: COMMENCING AT THE NORTHWEST CORNER OF SAID TRACT; THENCE SOUTH 00°00'02" WEST, ALONG THE WEST LINE THEREOF, 232.68 FEET TO THE POINT OF BEGINNING; THENCE SOUTH 89°59'16" EAST, 27.00 FEET; THENCE NORTH 00°00'44" EAST, 4.02 FEET; THENCE SOUTH 89°59'16" EAST, 5.37 FEET; THENCE SOUTH 00°00'44" WEST, 1.25 FEET; THENCE SOUTH 89°59'16" EAST, 10.96 FEET; THENCE NORTH 00°00'44" EAST, 1.25 FEET; THENCE SOUTH 89°59'16" EAST, 5.62 FEET; THENCE NORTH 00°00'44" EAST, 10.73 FEET; THENCE SOUTH 89°59'16" EAST, 23.85 FEET; THENCE NORTH 00°00'00" EAST, 23.05 FEET; THENCE SOUTH 89°59'58" EAST, 103.99 FEET TO THE EAST LINE OF SAID TRACT; THENCE SOUTH 00°00'00" WEST, ALONG SAID EAST LINE, 81.56 FEET TO THE SOUTHEAST CORNER THEREOF; THENCE SOUTH 89°54'31" WEST, ALONG THE SOUTH LINE OF SAID TRACT, 104.23 FEET; THENCE NORTH 00°00'22" EAST, 29.18 FEET; THENCE NORTH 89°59'16" WEST, 23.63 FEET; THENCE NORTH 00°00'44" EAST, 10.73 FEET; THENCE NORTH 89°59'16" WEST, 5.62 FEET; THENCE NORTH 00°00'44" EAST, 1.25 FEET; THENCE NORTH 89°59'16" WEST, 7.78 FEET; THENCE SOUTH 00°00'44" WEST, 10.35 FEET; THENCE SOUTH 90°00'00" EAST, 4.34 FEET; THENCE SOUTH 00°00'44" WEST, 6.85 FEET; THENCE NORTH 89°59'16" WEST, 9.07 FEET; THENCE SOUTH 00°00'44" WEST, 24.03 FEET TO THE SOUTH LINE OF SAID TRACT; THENCE SOUTH 89°54'31" WEST, ALONG SAID SOUTH LINE, 39.82 FEET TO THE SOUTHWEST CORNER THEREOF; THENCE NORTH 00°00'02" EAST, 44.08 FEET TO THE POINT OF BEGINNING, IN COOK COUNTY, ILLINOIS.

UNOFFICIAL COPY

LEVEL 12 (UNITS 1203, 1206, 1207, 1208)

PARCEL C12A

THAT PART OF LOTS 16 TO 25, BOTH INCLUSIVE, (EXCEPT THE NORTH 14.00 FEET OF THE EAST 31.08 FEET OF LOT 16); TOGETHER WITH THE WEST 9.50 FEET (EXCEPT THE NORTH 14.00 FEET THEREOF) OF THE NORTH-SOUTH VACATED ALLEY IN BLOCK 44 LYING EAST OF THE EAST LINE OF LOTS 16 TO 25, BOTH INCLUSIVE, AND LYING WEST OF THE WEST LINE OF LOTS 26 TO 35, BOTH INCLUSIVE; TOGETHER WITH THE WEST 145.22 FEET OF THE SOUTH HALF OF THE EAST-WEST VACATED ALLEY IN BLOCK 44, LYING SOUTH OF THE SOUTH LINE OF LOTS 1 TO 15, BOTH INCLUSIVE, AND LYING NORTH OF THE NORTH LINE OF LOT 16 AND LOT 26 AND THE NORTH LINE OF LOT 16 PROLONGED EASTERLY TO THE NORTHWEST CORNER OF LOT 26, ALL IN BLOCK 44 IN JOHN YALE'S RESUBDIVISION OF BLOCKS 38, 39, 40, 42, 43, 44, 45, 57, 58, 59, 60, 61 AND 72 IN ELSTON ADDITION TO CHICAGO IN SECTION 5, TOWNSHIP 39 NORTH, RANGE 14, EAST OF THE THIRD PRINCIPAL MERIDIAN; TOGETHER WITH THE WEST 185.81 FEET OF THE VACATED NORTH 0.50 FEET OF WEST BLACKLAWK STREET SOUTH OF AND ADJOINING THE SOUTH LINE OF SAID LOT 25 AND SAID LOT 25 AND THE SOUTH LINE OF LOT 25 PROLONGED EASTERLY TO THE SOUTHWEST CORNER OF LOT 35, ALL TAKEN AS A TRACT, LYING BELOW A HORIZONTAL PLANE HAVING AN ELEVATION OF +144.13 CHICAGO CITY DATUM AND LYING ABOVE A HORIZONTAL PLANE HAVING AN ELEVATION OF +134.47 CHICAGO CITY DATUM AND LYING WITHIN ITS HORIZONTAL BOUNDARY PROJECTED VERTICALLY AND DESCRIBED AS FOLLOWS: COMMENCING AT THE NORTHWEST CORNER OF SAID TRACT; THENCE SOUTH 00°00'02" WEST, ALONG THE WEST LINE THEREOF, 194.90 FEET TO THE POINT OF BEGINNING; THENCE SOUTH 89°59'58" EAST, 39.84 FEET; THENCE SOUTH 00°00'44" WEST, 17.81 FEET; THENCE SOUTH 89°59'16" EAST, 9.07 FEET; THENCE SOUTH 00°00'44" WEST, 6.85 FEET; THENCE NORTH 90°00'00" WEST, 4.34 FEET; THENCE SOUTH 00°00'00" WEST, 10.35 FEET; THENCE SOUTH 89°59'16" EAST, 7.77 FEET; THENCE NORTH 00°00'44" EAST, 1.25 FEET; THENCE SOUTH 89°59'16" EAST, 5.62 FEET; THENCE NORTH 00°00'44" EAST, 10.73 FEET; THENCE SOUTH 89°59'16" EAST, 47.69 FEET; THENCE SOUTH 00°00'44" WEST, 11.98 FEET; THENCE SOUTH 89°59'16" EAST, 2.40 FEET; THENCE NORTH 00°00'44" EAST, 1.25 FEET; THENCE SOUTH 89°59'16" EAST, 5.60 FEET; THENCE SOUTH 00°00'44" WEST, 1.25 FEET; THENCE SOUTH 89°59'16" EAST, 8.01 FEET; THENCE NORTH 00°00'44" EAST, 10.06 FEET; THENCE NORTH 89°59'16" WEST, 3.54 FEET; THENCE NORTH 00°00'44" EAST, 6.27 FEET; THENCE SOUTH 89°59'16" EAST, 8.20 FEET; THENCE NORTH 00°00'44" EAST, 18.70 FEET; THENCE SOUTH 89°59'58" EAST, 59.50 FEET TO THE EAST LINE OF SAID TRACT; THENCE SOUTH 00°00'00" WEST, ALONG SAID EAST LINE, 81.56 FEET TO THE SOUTHEAST CORNER THEREOF; THENCE SOUTH 89°54'31" WEST, ALONG THE SOUTH LINE OF SAID TRACT, 104.23 FEET; THENCE NORTH 00°00'22" EAST, 29.18 FEET; THENCE NORTH 89°59'16" WEST, 23.63 FEET; THENCE NORTH 00°00'44" EAST, 10.73 FEET; THENCE NORTH 89°59'16" WEST, 5.62 FEET; THENCE NORTH 00°00'44" EAST, 1.25 FEET; THENCE NORTH 89°59'16" WEST, 19.96 FEET; THENCE SOUTH 00°00'44" WEST, 1.25 FEET; THENCE NORTH 89°59'16" WEST, 5.37 FEET; THENCE NORTH 00°00'44" EAST, 4.02 FEET; THENCE NORTH 89°59'16" WEST, 27.01 FEET TO THE WEST LINE OF SAID TRACT; THENCE NORTH 00°00'02" EAST, 37.78 FEET TO THE POINT OF BEGINNING, IN COOK COUNTY, ILLINOIS.

UNOFFICIAL COPY

LEVEL 14 (UNITS 1404, 1405, 1406, 1407, 1408)
PARCEL C14

THAT PART OF LOTS 16 TO 25, BOTH INCLUSIVE, (EXCEPT THE NORTH 14.00 FEET OF THE EAST 31.08 FEET OF LOT 16); TOGETHER WITH THE WEST 9.50 FEET (EXCEPT THE NORTH 14.00 FEET THEREOF) OF THE NORTH-SOUTH VACATED ALLEY IN BLOCK 44 LYING EAST OF THE EAST LINE OF LOTS 16 TO 25, BOTH INCLUSIVE, AND LYING WEST OF THE WEST LINE OF LOTS 26 TO 35, BOTH INCLUSIVE; TOGETHER WITH THE WEST 145.22 FEET OF THE SOUTH HALF OF THE EAST-WEST VACATED ALLEY IN BLOCK 44, LYING SOUTH OF THE SOUTH LINE OF LOTS 1 TO 15, BOTH INCLUSIVE, AND LYING NORTH OF THE NORTH LINE OF LOT 16 AND LOT 26 AND THE NORTH LINE OF LOT 16 PROLONGED EASTERLY TO THE NORTHWEST CORNER OF LOT 26, ALL IN BLOCK 44 IN JOHN YALE'S RESUBDIVISION OF BLOCKS 38, 39, 40, 42, 43, 44, 45, 57, 58, 59, 60, 61 AND 72 IN ELSTON ADDITION TO CHICAGO IN SECTION 5, TOWNSHIP 39 NORTH, RANGE 14, EAST OF THE THIRD PRINCIPAL MERIDIAN; TOGETHER WITH THE WEST 185.81 FEET OF THE VACATED NORTH 0.50 FEET OF WEST BLACKHAWK STREET SOUTH OF AND ADJOINING THE SOUTH LINE OF SAID LOT 25 AND SAID LOT 35 AND THE SOUTH LINE OF LOT 25 PROLONGED EASTERLY TO THE SOUTHWEST CORNER OF LOT 35, ALL TAKEN AS A TRACT, LYING BELOW A HORIZONTAL PLANE HAVING AN ELEVATION OF +153.80 CHICAGO CITY DATUM AND LYING ABOVE A HORIZONTAL PLANE HAVING AN ELEVATION OF +144.13 CHICAGO CITY DATUM AND LYING WITHIN ITS HORIZONTAL BOUNDARY PROJECTED VERTICALLY AND DESCRIBED AS FOLLOWS: COMMENCING AT THE NORTHWEST CORNER OF SAID TRACT; THENCE SOUTH 00°00'02" WEST, ALONG THE WEST LINE THEREOF, 194.90 FEET; THENCE SOUTH 89°59'58" EAST, 39.84 FEET TO THE POINT OF BEGINNING; THENCE SOUTH 89°59'58" EAST, 145.97 FEET TO THE EAST LINE OF SAID TRACT; THENCE SOUTH 00°00'00" WEST, ALONG SAID EAST LINE, 81.56 FEET TO THE SOUTHEAST CORNER THEREOF; THENCE SOUTH 89°54'31" WEST, ALONG THE SOUTH LINE OF SAID TRACT, 104.23 FEET; THENCE NORTH 00°00'22" EAST, 29.18 FEET; THENCE NORTH 89°59'16" WEST, 23.63 FEET; THENCE NORTH 00°00'44" EAST, 10.73 FEET; THENCE NORTH 89°59'16" WEST, 5.62 FEET; THENCE NORTH 00°00'44" EAST, 1.25 FEET; THENCE NORTH 89°59'16" WEST, 19.96 FEET; THENCE SOUTH 00°00'44" WEST, 1.25 FEET; THENCE NORTH 89°59'16" WEST, 5.37 FEET; THENCE NORTH 00°00'44" EAST, 8.04 FEET; THENCE SOUTH 89°59'16" EAST, 5.37 FEET; THENCE SOUTH 00°00'44" WEST, 1.25 FEET; THENCE SOUTH 89°59'16" EAST, 12.19 FEET; THENCE NORTH 00°00'44" EAST, 10.35 FEET; THENCE SOUTH 89°59'49" EAST, 4.34 FEET; THENCE NORTH 00°00'44" EAST, 6.85 FEET; THENCE NORTH 89°59'16" WEST, 9.07 FEET; THENCE NORTH 00°00'44" EAST, 17.81 FEET TO THE POINT OF BEGINNING, IN COOK COUNTY, ILLINOIS.

UNOFFICIAL COPY

**LEVEL 15 (1505, 1506, 1507, 1508)
PARCEL C15**

THAT PART OF LOTS 16 TO 25, BOTH INCLUSIVE, (EXCEPT THE NORTH 14.00 FEET OF THE EAST 31.08 FEET OF LOT 16); TOGETHER WITH THE WEST 9.50 FEET (EXCEPT THE NORTH 14.00 FEET THEREOF) OF THE NORTH-SOUTH VACATED ALLEY IN BLOCK 44 LYING EAST OF THE EAST LINE OF LOTS 16 TO 25, BOTH INCLUSIVE, AND LYING WEST OF THE WEST LINE OF LOTS 26 TO 35, BOTH INCLUSIVE; TOGETHER WITH THE WEST 145.22 FEET OF THE SOUTH HALF OF THE EAST-WEST VACATED ALLEY IN BLOCK 44, LYING SOUTH OF THE SOUTH LINE OF LOTS 1 TO 15, BOTH INCLUSIVE, AND LYING NORTH OF THE NORTH LINE OF LOT 16 AND LOT 26 AND THE NORTH LINE OF LOT 16 PROLONGED EASTERLY TO THE NORTHWEST CORNER OF LOT 26, ALL IN BLOCK 44 IN JOHN YALE'S RESUBDIVISION OF BLOCKS 38, 39, 40, 42, 43, 44, 45, 57, 58, 59, 60, 61 AND 72 IN ELSTON ADDITION TO CHICAGO IN SECTION 5, TOWNSHIP 39 NORTH, RANGE 14, EAST OF THE THIRD PRINCIPAL MERIDIAN; TOGETHER WITH THE WEST 185.81 FEET OF THE VACATED NORTH 0.50 FEET OF WEST BLACKHAWK STREET SOUTH OF AND ADJOINING THE SOUTH LINE OF SAID LOT 25 AND SAID LOT 15 AND THE SOUTH LINE OF LOT 25 PROLONGED EASTERLY TO THE SOUTHWEST CORNER OF LOT 35, ALL TAKEN AS A TRACT, LYING BELOW A HORIZONTAL PLANE HAVING AN ELEVATION OF +163.47 CHICAGO CITY DATUM AND LYING ABOVE A HORIZONTAL PLANE HAVING AN ELEVATION OF +153.80 CHICAGO CITY DATUM AND LYING WITHIN ITS HORIZONTAL BOUNDARY PROJECTED VERTICALLY AND DESCRIBED AS FOLLOWS: COMMENCING AT THE NORTHWEST CORNER OF SAID TRACT; THENCE SOUTH 00°00'02" WEST, ALONG THE WEST LINE THEREOF, 194.90 FEET; THENCE SOUTH 89°59'58" EAST, 81.81 FEET TO THE POINT OF BEGINNING; THENCE SOUTH 89°59'58" EAST, 104.00 FEET TO THE EAST LINE OF SAID TRACT; THENCE SOUTH 00°00'00" WEST, ALONG SAID EAST LINE, 81.56 FEET TO THE SOUTHEAST CORNER THEREOF; THENCE SOUTH 89°54'31" WEST, ALONG THE SOUTH LINE OF SAID TRACT, 104.23 FEET; THENCE NORTH 00°00'22" EAST, 29.18 FEET; THENCE NORTH 89°59'16" WEST, 23.63 FEET; THENCE NORTH 00°00'44" EAST, 10.73 FEET; THENCE NORTH 89°59'16" WEST, 5.62 FEET; THENCE NORTH 00°00'44" EAST, 1.25 FEET; THENCE NORTH 89°59'16" WEST, 19.96 FEET; THENCE SOUTH 00°00'44" WEST, 1.25 FEET; THENCE NORTH 89°59'16" WEST, 5.37 FEET; THENCE NORTH 00°00'44" EAST, 8.04 FEET; THENCE SOUTH 89°59'16" EAST, 5.37 FEET; THENCE SOUTH 00°00'44" WEST, 1.25 FEET; THENCE SOUTH 89°59'16" EAST, 19.96 FEET; THENCE NORTH 00°00'44" EAST, 1.25 FEET; THENCE SOUTH 89°59'16" EAST, 5.62 FEET; THENCE NORTH 00°00'44" EAST, 10.73 FEET; THENCE SOUTH 89°59'16" EAST, 3.85 FEET; THENCE NORTH 00°00'00" EAST, 23.05 FEET TO THE POINT OF BEGINNING, IN COOK COUNTY, ILLINOIS.

Surveyor's Office

UNOFFICIAL COPY

LEVEL 16 (UNITS 1602, 1603, 1605, 1606, 1607)
PARCEL C16A

THAT PART OF LOTS 16 TO 25, BOTH INCLUSIVE, (EXCEPT THE NORTH 14.00 FEET OF THE EAST 31.08 FEET OF LOT 16); TOGETHER WITH THE WEST 9.50 FEET (EXCEPT THE NORTH 14.00 FEET THEREOF) OF THE NORTH-SOUTH VACATED ALLEY IN BLOCK 44 LYING EAST OF THE EAST LINE OF LOTS 16 TO 25, BOTH INCLUSIVE, AND LYING WEST OF THE WEST LINE OF LOTS 26 TO 35, BOTH INCLUSIVE; TOGETHER WITH THE WEST 145.22 FEET OF THE SOUTH HALF OF THE EAST-WEST VACATED ALLEY IN BLOCK 44, LYING SOUTH OF THE SOUTH LINE OF LOTS 1 TO 15, BOTH INCLUSIVE, AND LYING NORTH OF THE NORTH LINE OF LOT 16 AND LOT 26 AND THE NORTH LINE OF LOT 16 PROLONGED EASTERLY TO THE NORTHWEST CORNER OF LOT 26, ALL IN BLOCK 44 IN JOHN YALE'S RESUBDIVISION OF BLOCKS 38, 39, 40, 42, 43, 44, 45, 57, 58, 59, 60, 61 AND 72 IN ELSTON ADDITION TO CHICAGO IN SECTION 5, TOWNSHIP 39 NORTH, RANGE 14, EAST OF THE THIRD PRINCIPAL MERIDIAN; TOGETHER WITH THE WEST 185.81 FEET OF THE VACATED NORTH 0.50 FEET OF WEST BLACKLAWK STREET SOUTH OF AND ADJOINING THE SOUTH LINE OF SAID LOT 25 AND SAID LOT 35 AND THE SOUTH LINE OF LOT 25 PROLONGED EASTERLY TO THE SOUTHWEST CORNER OF LOT 35, ALL TAKEN AS A TRACT, LYING BELOW A HORIZONTAL PLANE HAVING AN ELEVATION OF +173.12 CHICAGO CITY DATUM AND LYING ABOVE A HORIZONTAL PLANE HAVING AN ELEVATION OF +163.47 CHICAGO CITY DATUM AND LYING WITHIN ITS HORIZONTAL BOUNDARY PROJECTED VERTICALLY AND DESCRIBED AS FOLLOWS: COMMENCING AT THE NORTHWEST CORNER OF SAID TRACT; THENCE SOUTH 00°00'02" WEST, ALONG THE WEST LINE THEREOF, 194.90 FEET TO THE POINT OF BEGINNING; THENCE SOUTH 89°59'58" EAST, 39.84 FEET; THENCE SOUTH 00°00'44" WEST, 17.81 FEET; THENCE SOUTH 89°59'16" EAST, 9.07 FEET; THENCE SOUTH 00°00'44" WEST, 6.85 FEET; THENCE NORTH 90°00'00" WEST, 4.34 FEET; THENCE SOUTH 00°00'30" WEST, 10.35 FEET; THENCE SOUTH 89°59'16" EAST, 7.78 FEET; THENCE NORTH 00°00'44" EAST, 1.25 FEET; THENCE SOUTH 89°59'16" EAST, 5.62 FEET; THENCE NORTH 00°00'44" EAST, 10.73 FEET; THENCE SOUTH 89°59'16" EAST, 23.85 FEET; THENCE NORTH 00°00'00" EAST, 23.05 FEET; THENCE SOUTH 89°59'58" EAST, 104.00 FEET TO THE EAST LINE OF SAID TRACT; THENCE SOUTH 00°00'00" WEST, ALONG SAID EAST LINE, 87.56 FEET TO THE SOUTHEAST CORNER THEREOF; THENCE SOUTH 89°54'31" WEST, ALONG THE SOUTH LINE OF SAID TRACT, 59.52 FEET; THENCE NORTH 00°00'44" EAST, 24.74 FEET; THENCE NORTH 89°59'16" WEST, 8.20 FEET; THENCE NORTH 00°00'44" EAST, 6.27 FEET; THENCE SOUTH 89°59'16" EAST, 3.54 FEET; THENCE NORTH 00°00'44" EAST, 10.06 FEET; THENCE NORTH 89°59'16" WEST, 8.01 FEET; THENCE SOUTH 00°00'44" WEST, 1.25 FEET; THENCE NORTH 89°59'16" WEST, 5.60 FEET; THENCE NORTH 00°00'44" EAST, 1.25 FEET; THENCE NORTH 89°59'16" WEST, 2.40 FEET; THENCE SOUTH 00°00'44" WEST, 11.98 FEET; THENCE NORTH 89°59'16" WEST, 47.69 FEET; THENCE NORTH 00°00'44" EAST, 10.73 FEET; THENCE NORTH 89°59'16" WEST, 5.62 FEET; THENCE NORTH 00°00'44" EAST, 1.25 FEET; THENCE NORTH 89°59'16" WEST, 7.78 FEET; THENCE SOUTH 00°00'44" WEST, 10.35 FEET; THENCE SOUTH 90°00'00" EAST, 4.34 FEET; THENCE SOUTH 00°00'44" WEST, 6.85 FEET; THENCE NORTH 89°59'16" WEST, 9.07 FEET; THENCE SOUTH 00°00'44" WEST, 24.03 FEET TO THE SOUTH LINE OF SAID TRACT; THENCE SOUTH 89°54'31" WEST, ALONG SAID SOUTH LINE, 39.82 FEET TO THE SOUTHWEST CORNER THEREOF; THENCE NORTH 00°00'02" EAST, ALONG THE WEST LINE OF SAID TRACT, 81.90 FEET TO THE POINT OF BEGINNING, IN COOK COUNTY, ILLINOIS.

UNOFFICIAL COPY

**LEVEL 17 (UNITS 1703, 1706)
PARCEL C17A**

THAT PART OF LOTS 16 TO 25, BOTH INCLUSIVE, (EXCEPT THE NORTH 14.00 FEET OF THE EAST 31.08 FEET OF LOT 16); TOGETHER WITH THE WEST 9.50 FEET (EXCEPT THE NORTH 14.00 FEET THEREOF) OF THE NORTH-SOUTH VACATED ALLEY IN BLOCK 44 LYING EAST OF THE EAST LINE OF LOTS 16 TO 25, BOTH INCLUSIVE, AND LYING WEST OF THE WEST LINE OF LOTS 26 TO 35, BOTH INCLUSIVE; TOGETHER WITH THE WEST 145.22 FEET OF THE SOUTH HALF OF THE EAST-WEST VACATED ALLEY IN BLOCK 44, LYING SOUTH OF THE SOUTH LINE OF LOTS 1 TO 15, BOTH INCLUSIVE, AND LYING NORTH OF THE NORTH LINE OF LOT 16 AND LOT 26 AND THE NORTH LINE OF LOT 16 PROLONGED EASTERLY TO THE NORTHWEST CORNER OF LOT 26, ALL IN BLOCK 44 IN JOHN YALE'S RESUBDIVISION OF BLOCKS 38, 39, 40, 42, 43, 44, 45, 57, 58, 59, 60, 61 AND 72 IN ELSTON ADDITION TO CHICAGO IN SECTION 5, TOWNSHIP 39 NORTH, RANGE 14, EAST OF THE THIRD PRINCIPAL MERIDIAN; TOGETHER WITH THE WEST 185.81 FEET OF THE VACATED NORTH 0.50 FEET OF WEST BLACKHAWK STREET SOUTH OF AND ADJOINING THE SOUTH LINE OF SAID LOT 25 AND SAID LOT 35 AND THE SOUTH LINE OF LOT 25 PROLONGED EASTERLY TO THE SOUTHWEST CORNER OF LOT 35, ALL TAKEN AS A TRACT, LYING BELOW A HORIZONTAL PLANE HAVING AN ELEVATION OF +185.00 CHICAGO CITY DATUM AND LYING ABOVE A HORIZONTAL PLANE HAVING AN ELEVATION OF +173.12 CHICAGO CITY DATUM AND LYING WITHIN ITS HORIZONTAL BOUNDARY PROJECTED VERTICALLY AND DESCRIBED AS FOLLOWS: COMMENCING AT THE NORTHWEST CORNER OF SAID TRACT; THENCE SOUTH 00°00'02" WEST, ALONG THE WEST LINE THEREOF, 194.90 FEET TO THE POINT OF BEGINNING; THENCE SOUTH 89°59'58" EAST, 39.84 FEET; THENCE SOUTH 00°00'44" WEST, 17.81 FEET; THENCE SOUTH 89°59'16" EAST, 9.07 FEET; THENCE SOUTH 00°00'44" WEST, 6.85 FEET; THENCE NORTH 90°00'00" WEST, 4.34 FEET; THENCE SOUTH 00°00'30" WEST, 10.35 FEET; THENCE SOUTH 89°59'16" EAST, 7.78 FEET; THENCE NORTH 00°00'44" EAST, 1.25 FEET; THENCE SOUTH 89°59'16" EAST, 5.62 FEET; THENCE NORTH 00°00'44" EAST, 10.73 FEET; THENCE SOUTH 89°59'16" EAST, 47.69 FEET; THENCE SOUTH 00°00'44" WEST, 11.98 FEET; THENCE SOUTH 89°59'16" EAST, 2.40 FEET; THENCE NORTH 00°00'44" EAST, 1.25 FEET; THENCE SOUTH 89°59'16" EAST, 5.60 FEET; THENCE SOUTH 00°00'44" WEST, 1.25 FEET; THENCE SOUTH 89°59'16" EAST, 8.01 FEET; THENCE NORTH 00°00'44" EAST, 10.06 FEET; THENCE NORTH 89°59'16" WEST, 3.54 FEET; THENCE NORTH 00°00'44" EAST, 6.27 FEET; THENCE SOUTH 89°59'16" EAST, 8.20 FEET; THENCE NORTH 00°00'44" EAST, 18.70 FEET; THENCE SOUTH 89°59'58" EAST, 59.51 FEET TO THE EAST LINE OF SAID TRACT; THENCE SOUTH 00°00'00" WEST, ALONG SAID EAST LINE, 37.81 FEET; THENCE NORTH 90°00'00" WEST, 50.10 FEET; THENCE SOUTH 00°00'00" WEST, 4.02 FEET; THENCE NORTH 89°59'16" WEST, 6.29 FEET; THENCE NORTH 00°00'44" EAST, 1.25 FEET; THENCE NORTH 89°59'16" WEST, 15.78 FEET; THENCE SOUTH 00°00'44" WEST, 1.25 FEET; THENCE NORTH 89°59'16" WEST, 5.60 FEET; THENCE NORTH 00°00'44" EAST, 1.25 FEET; THENCE NORTH 89°59'16" WEST, 2.40 FEET; THENCE SOUTH 00°00'44" WEST, 11.98 FEET; THENCE NORTH 89°59'16" WEST, 47.69 FEET; THENCE NORTH 00°00'44" EAST, 10.73 FEET; THENCE NORTH 89°59'16" WEST, 5.62 FEET; THENCE NORTH 00°00'44" EAST, 1.25 FEET; THENCE NORTH 89°59'16" WEST, 19.96 FEET; THENCE SOUTH 00°00'44" WEST, 1.25 FEET; THENCE NORTH 89°59'16" WEST, 5.37 FEET; THENCE NORTH 00°00'44" EAST, 4.02 FEET; THENCE NORTH 89°59'16" WEST, 27.00 FEET TO THE WEST LINE OF SAID TRACT; THENCE NORTH 00°00'02" EAST, 37.78 FEET TO THE POINT OF BEGINNING, IN COOK COUNTY, ILLINOIS.

**LEVEL 18 (UNIT 1806)
PARCEL C18**

THAT PART OF LOTS 16 TO 25, BOTH INCLUSIVE, (EXCEPT THE NORTH 14.00 FEET OF THE EAST 31.08 FEET OF LOT 16); TOGETHER WITH THE WEST 9.50 FEET (EXCEPT THE NORTH 14.00 FEET THEREOF) OF THE NORTH-SOUTH VACATED ALLEY IN BLOCK 44 LYING EAST OF THE EAST LINE OF LOTS 16 TO 25, BOTH INCLUSIVE, AND LYING WEST OF THE WEST LINE OF LOTS 26 TO 35, BOTH INCLUSIVE; TOGETHER WITH THE WEST 145.22 FEET OF THE

UNOFFICIAL COPY

SOUTH HALF OF THE EAST-WEST VACATED ALLEY IN BLOCK 44, LYING SOUTH OF THE SOUTH LINE OF LOTS 1 TO 15, BOTH INCLUSIVE, AND LYING NORTH OF THE NORTH LINE OF LOT 16 AND LOT 26 AND THE NORTH LINE OF LOT 16 PROLONGED EASTERLY TO THE NORTHWEST CORNER OF LOT 26, ALL IN BLOCK 44 IN JOHN YALE'S RESUBDIVISION OF BLOCKS 38, 39, 40, 42, 43, 44, 45, 57, 58, 59, 60, 61 AND 72 IN ELSTON ADDITION TO CHICAGO IN SECTION 5, TOWNSHIP 39 NORTH, RANGE 14, EAST OF THE THIRD PRINCIPAL MERIDIAN; TOGETHER WITH THE WEST 185.81 FEET OF THE VACATED NORTH 0.50 FEET OF WEST BLACKHAWK STREET SOUTH OF AND ADJOINING THE SOUTH LINE OF SAID LOT 25 AND SAID LOT 35 AND THE SOUTH LINE OF LOT 25 PROLONGED EASTERLY TO THE SOUTHWEST CORNER OF LOT 35, ALL TAKEN AS A TRACT, LYING BELOW A HORIZONTAL PLANE HAVING AN ELEVATION OF +194.70 CHICAGO CITY DATUM AND LYING ABOVE A HORIZONTAL PLANE HAVING AN ELEVATION OF +185.00 CHICAGO CITY DATUM AND LYING WITHIN ITS HORIZONTAL BOUNDARY PROJECTED VERTICALLY AND DESCRIBED AS FOLLOWS: COMMENCING AT THE NORTHWEST CORNER OF SAID TRACT; THENCE SOUTH 00°00'02" WEST, ALONG THE WEST LINE THEREOF, 194.90 FEET; THENCE SOUTH 89°59'58" EAST, 126.30 FEET TO THE POINT OF BEGINNING; THENCE SOUTH 89°59'58" EAST, 59.51 FEET TO THE EAST LINE OF SAID TRACT; THENCE SOUTH 00°00'00" WEST, ALONG SAID EAST LINE, 27.81 FEET; THENCE NORTH 90°00'00" WEST, 50.10 FEET; THENCE SOUTH 00°00'00" WEST, 4.02 FEET; THENCE NORTH 89°59'16" WEST, 6.29 FEET; THENCE NORTH 00°00'44" EAST, 1.25 FEET; THENCE NORTH 89°59'16" WEST, 15.78 FEET; THENCE SOUTH 00°00'44" WEST, 1.25 FEET; THENCE NORTH 89°59'16" WEST, 5.60 FEET; THENCE NORTH 00°00'44" EAST, 1.25 FEET; THENCE NORTH 89°59'16" WEST, 2.40 FEET; THENCE SOUTH 00°00'44" WEST, 11.98 FEET; THENCE NORTH 89°59'16" WEST, 47.69 FEET; THENCE NORTH 00°00'44" EAST, 10.73 FEET; THENCE NORTH 89°59'16" WEST, 5.62 FEET; THENCE NORTH 00°00'44" EAST, 1.25 FEET; THENCE NORTH 89°59'16" WEST, 19.96 FEET; THENCE SOUTH 00°00'44" WEST, 1.25 FEET; THENCE NORTH 89°59'16" WEST, 5.37 FEET; THENCE NORTH 00°00'44" EAST, 8.04 FEET; THENCE SOUTH 89°59'16" EAST, 5.37 FEET; THENCE SOUTH 00°00'44" WEST, 1.25 FEET; THENCE SOUTH 89°59'16" EAST, 19.96 FEET; THENCE NORTH 00°00'44" EAST, 1.25 FEET; THENCE SOUTH 89°59'16" EAST, 5.62 FEET; THENCE NORTH 00°00'44" EAST, 10.73 FEET; THENCE SOUTH 89°59'16" EAST, 47.69 FEET; THENCE SOUTH 00°00'44" WEST, 11.98 FEET; THENCE SOUTH 89°59'16" EAST, 2.40 FEET; THENCE NORTH 00°00'44" EAST, 1.25 FEET; THENCE SOUTH 89°59'16" EAST, 5.60 FEET; THENCE SOUTH 00°00'44" WEST, 1.25 FEET; THENCE SOUTH 89°59'16" EAST, 8.01 FEET; THENCE NORTH 00°00'44" EAST, 10.06 FEET; THENCE NORTH 89°59'16" WEST, 3.54 FEET; THENCE NORTH 00°00'44" EAST, 6.27 FEET; THENCE SOUTH 89°59'16" EAST, 8.01 FEET; THENCE NORTH 00°00'44" EAST, 18.70 FEET TO THE POINT OF BEGINNING, IN COCK COUNTY, ILLINOIS.

**LEVEL 19 (UNIT 1908)
PARCEL C19**

THAT PART OF LOTS 16 TO 25, BOTH INCLUSIVE, (EXCEPT THE NORTH 14.00 FEET OF THE EAST 31.08 FEET OF LOT 16); TOGETHER WITH THE WEST 9.50 FEET (EXCEPT THE NORTH 14.00 FEET THEREOF) OF THE NORTH-SOUTH VACATED ALLEY IN BLOCK 44 LYING EAST OF THE EAST LINE OF LOTS 16 TO 25, BOTH INCLUSIVE, AND LYING WEST OF THE WEST LINE OF LOTS 26 TO 35, BOTH INCLUSIVE; TOGETHER WITH THE WEST 145.22 FEET OF THE SOUTH HALF OF THE EAST-WEST VACATED ALLEY IN BLOCK 44, LYING SOUTH OF THE SOUTH LINE OF LOTS 1 TO 15, BOTH INCLUSIVE, AND LYING NORTH OF THE NORTH LINE OF LOT 16 AND LOT 26 AND THE NORTH LINE OF LOT 16 PROLONGED EASTERLY TO THE NORTHWEST CORNER OF LOT 26, ALL IN BLOCK 44 IN JOHN YALE'S RESUBDIVISION OF BLOCKS 38, 39, 40, 42, 43, 44, 45, 57, 58, 59, 60, 61 AND 72 IN ELSTON ADDITION TO CHICAGO IN SECTION 5, TOWNSHIP 39 NORTH, RANGE 14, EAST OF THE THIRD PRINCIPAL MERIDIAN; TOGETHER WITH THE WEST 185.81 FEET OF THE VACATED NORTH 0.50 FEET OF WEST BLACKHAWK STREET SOUTH OF AND ADJOINING THE SOUTH LINE OF SAID LOT 25 AND SAID LOT 35 AND THE SOUTH LINE OF LOT 25 PROLONGED EASTERLY TO THE SOUTHWEST CORNER OF LOT 35, ALL TAKEN AS A TRACT, LYING BELOW A HORIZONTAL

UNOFFICIAL COPY

PLANE HAVING AN ELEVATION OF +204.35 CHICAGO CITY DATUM AND LYING ABOVE A HORIZONTAL PLANE HAVING AN ELEVATION OF +194.70 CHICAGO CITY DATUM AND LYING WITHIN ITS HORIZONTAL BOUNDARY PROJECTED VERTICALLY AND DESCRIBED AS FOLLOWS: COMMENCING AT THE NORTHWEST CORNER OF SAID TRACT; THENCE SOUTH 00°00'02" WEST, ALONG THE WEST LINE THEREOF, 276.76 FEET TO THE SOUTHWEST CORNER OF SAID TRACT; THENCE NORTH 89°54'31" EAST, ALONG THE SOUTH LINE OF SAID TRACT, 81.58 FEET TO THE POINT OF BEGINNING; THENCE NORTH 00°00'22" EAST, 29.18 FEET; THENCE NORTH 89°59'16" WEST, 23.63 FEET; THENCE NORTH 00°00'44" EAST, 10.73 FEET; THENCE NORTH 89°59'16" WEST, 5.62 FEET; THENCE NORTH 00°00'44" EAST, 1.25 FEET; THENCE NORTH 89°59'16" WEST, 19.96 FEET; THENCE SOUTH 00°00'44" WEST, 1.25 FEET; THENCE NORTH 89°59'16" WEST, 5.37 FEET; THENCE NORTH 00°00'44" EAST, 8.04 FEET; THENCE SOUTH 89°59'16" EAST, 5.37 FEET; THENCE SOUTH 00°00'44" WEST, 1.25 FEET; THENCE SOUTH 89°59'16" EAST, 19.96 FEET; THENCE NORTH 00°00'44" EAST, 1.25 FEET; THENCE SOUTH 89°59'16" EAST, 5.62 FEET; THENCE NORTH 00°00'44" EAST, 10.73 FEET; THENCE SOUTH 89°59'16" EAST, 47.69 FEET; THENCE SOUTH 00°00'44" WEST, 11.98 FEET; THENCE SOUTH 89°59'16" EAST, 2.40 FEET; THENCE NORTH 00°00'44" EAST, 1.25 FEET; THENCE SOUTH 89°59'16" EAST, 5.60 FEET; THENCE SOUTH 00°00'44" WEST, 1.25 FEET; THENCE SOUTH 89°59'16" EAST, 15.78 FEET; THENCE NORTH 00°00'44" EAST, 1.25 FEET; THENCE SOUTH 89°59'16" EAST, 6.29 FEET; THENCE SOUTH 00°00'44" WEST, 8.04 FEET; THENCE NORTH 89°59'16" WEST, 6.29 FEET; THENCE NORTH 00°00'44" EAST, 1.25 FEET; THENCE NORTH 89°59'16" WEST, 7.77 FEET; THENCE SOUTH 00°00'44" WEST, 10.06 FEET; THENCE NORTH 89°59'16" WEST, 3.54 FEET; THENCE SOUTH 00°00'44" WEST, 6.27 FEET; THENCE SOUTH 89°59'16" EAST, 3.20 FEET; THENCE SOUTH 00°00'44" WEST, 24.74 FEET TO THE SOUTH LINE OF SAID TRACT; THENCE SOUTH 89°54'31" WEST, 44.71 FEET TO THE POINT OF BEGINNING, IN COOK COUNTY, ILLINOIS.

Cook County Clerk's Office

UNOFFICIAL COPY

LEVEL 20 (UNITS 2005 AND 2006)
PARCEL C20A

THAT PART OF LOTS 16 TO 25, BOTH INCLUSIVE, (EXCEPT THE NORTH 14.00 FEET OF THE EAST 31.08 FEET OF LOT 16); TOGETHER WITH THE WEST 9.50 FEET (EXCEPT THE NORTH 14.00 FEET THEREOF) OF THE NORTH-SOUTH VACATED ALLEY IN BLOCK 44 LYING EAST OF THE EAST LINE OF LOTS 16 TO 25, BOTH INCLUSIVE, AND LYING WEST OF THE WEST LINE OF LOTS 26 TO 35, BOTH INCLUSIVE; TOGETHER WITH THE WEST 145.22 FEET OF THE SOUTH HALF OF THE EAST-WEST VACATED ALLEY IN BLOCK 44, LYING SOUTH OF THE SOUTH LINE OF LOTS 1 TO 15, BOTH INCLUSIVE, AND LYING NORTH OF THE NORTH LINE OF LOT 16 AND LOT 26 AND THE NORTH LINE OF LOT 16 PROLONGED EASTERLY TO THE NORTHWEST CORNER OF LOT 26, ALL IN BLOCK 44 IN JOHN YALE'S RESUBDIVISION OF BLOCKS 38, 39, 40, 42, 43, 44, 45, 57, 58, 59, 60, 61 AND 72 IN ELSTON ADDITION TO CHICAGO IN SECTION 5, TOWNSHIP 39 NORTH, RANGE 14, EAST OF THE THIRD PRINCIPAL MERIDIAN; TOGETHER WITH THE WEST 185.81 FEET OF THE VACATED NORTH 0.50 FEET OF WEST BLACKHAWK STREET SOUTH OF AND ADJOINING THE SOUTH LINE OF SAID LOT 25 AND SAID LOT 25 AND THE SOUTH LINE OF LOT 25 PROLONGED EASTERLY TO THE SOUTHWEST CORNER OF LOT 35, ALL TAKEN AS A TRACT, LYING BELOW A HORIZONTAL PLANE HAVING AN ELEVATION OF +214.03 CHICAGO CITY DATUM AND LYING ABOVE A HORIZONTAL PLANE HAVING AN ELEVATION OF +204.35 CHICAGO CITY DATUM AND LYING WITHIN ITS HORIZONTAL BOUNDARY PROJECTED VERTICALLY AND DESCRIBED AS FOLLOWS: COMMENCING AT THE NORTHWEST CORNER OF SAID TRACT; THENCE SOUTH 00°00'02" WEST, ALONG THE WEST LINE THEREOF, 194.90 FEET; THENCE SOUTH 89°59'58" EAST, 81.81 FEET TO THE POINT OF BEGINNING; THENCE SOUTH 89°59'58" EAST, 104.00 FEET TO THE EAST LINE OF SAID TRACT; THENCE SOUTH 00°00'00" WEST, ALONG SAID EAST LINE, 37.81 FEET; THENCE NORTH 90°00'00" WEST, 50.10 FEET; THENCE SOUTH 00°00'00" WEST, 4.02 FEET; THENCE NORTH 89°59'16" WEST, 6.29 FEET; THENCE NORTH 00°00'44" EAST, 1.25 FEET; THENCE NORTH 89°59'16" WEST, 15.78 FEET; THENCE SOUTH 00°00'44" WEST, 1.25 FEET; THENCE NORTH 89°59'16" WEST, 5.60 FEET; THENCE NORTH 00°00'44" EAST, 1.25 FEET; THENCE NORTH 89°59'16" WEST, 2.40 FEET; THENCE SOUTH 00°00'44" WEST, 11.98 FEET; THENCE NORTH 89°59'16" WEST, 47.69 FEET; THENCE NORTH 00°00'44" EAST, 10.73 FEET; THENCE NORTH 89°59'16" WEST, 5.62 FEET; THENCE NORTH 00°00'44" EAST, 1.25 FEET; THENCE NORTH 89°59'16" WEST, 19.96 FEET; THENCE SOUTH 00°00'44" WEST, 1.25 FEET; THENCE NORTH 89°59'16" WEST, 5.37 FEET; THENCE NORTH 00°00'44" EAST, 8.04 FEET; THENCE SOUTH 89°59'16" EAST, 5.37 FEET; THENCE NORTH 00°00'44" WEST, 1.25 FEET; THENCE SOUTH 89°59'16" EAST, 19.96 FEET; THENCE NORTH 00°00'44" EAST, 1.25 FEET; THENCE SOUTH 89°59'16" EAST, 5.62 FEET; THENCE NORTH 00°00'44" EAST, 10.73 FEET; THENCE SOUTH 89°59'16" EAST, 23.85 FEET; THENCE NORTH 00°00'00" EAST, 23.05 FEET TO THE POINT OF BEGINNING, IN COOK COUNTY, ILLINOIS.

UNOFFICIAL COPY

**LEVEL 21 (UNITS 2105, 2107, 2108)
PARCEL C21**

THAT PART OF LOTS 16 TO 25, BOTH INCLUSIVE, (EXCEPT THE NORTH 14.00 FEET OF THE EAST 31.08 FEET OF LOT 16); TOGETHER WITH THE WEST 9.50 FEET (EXCEPT THE NORTH 14.00 FEET THEREOF) OF THE NORTH-SOUTH VACATED ALLEY IN BLOCK 44 LYING EAST OF THE EAST LINE OF LOTS 16 TO 25, BOTH INCLUSIVE, AND LYING WEST OF THE WEST LINE OF LOTS 26 TO 35, BOTH INCLUSIVE; TOGETHER WITH THE WEST 145.22 FEET OF THE SOUTH HALF OF THE EAST-WEST VACATED ALLEY IN BLOCK 44, LYING SOUTH OF THE SOUTH LINE OF LOTS 1 TO 15, BOTH INCLUSIVE, AND LYING NORTH OF THE NORTH LINE OF LOT 16 AND LOT 26 AND THE NORTH LINE OF LOT 16 PROLONGED EASTERLY TO THE NORTHWEST CORNER OF LOT 26, ALL IN BLOCK 44 IN JOHN YALE'S RESUBDIVISION OF BLOCKS 38, 39, 40, 42, 43, 44, 45, 57, 58, 59, 60, 61 AND 72 IN ELSTON ADDITION TO CHICAGO IN SECTION 5, TOWNSHIP 39 NORTH, RANGE 14, EAST OF THE THIRD PRINCIPAL MERIDIAN; TOGETHER WITH THE WEST 185.81 FEET OF THE VACATED NORTH 0.50 FEET OF WEST BLACKHAWK STREET SOUTH OF AND ADJOINING THE SOUTH LINE OF SAID LOT 25 AND SAID LOT 35 AND THE SOUTH LINE OF LOT 25 PROLONGED EASTERLY TO THE SOUTHWEST CORNER OF LOT 35, ALL TAKEN AS A TRACT, LYING BELOW A HORIZONTAL PLANE HAVING AN ELEVATION OF +223.66 CHICAGO CITY DATUM AND LYING ABOVE A HORIZONTAL PLANE HAVING AN ELEVATION OF +214.03 CHICAGO CITY DATUM AND LYING WITHIN ITS HORIZONTAL BOUNDARY PROJECTED VERTICALLY AND DESCRIBED AS FOLLOWS: COMMENCING AT THE NORTHWEST CORNER OF SAID TRACT; THENCE SOUTH 00°00'02" WEST, ALONG THE WEST LINE THEREOF, 194.90 FEET; THENCE SOUTH 89°59'58" EAST, 81.81 FEET TO THE POINT OF BEGINNING THENCE SOUTH 89°59'58" EAST, 44.49 FEET; THENCE SOUTH 00°00'44" WEST, 18.70 FEET; THENCE NORTH 89°59'16" WEST, 8.20 FEET; THENCE SOUTH 00°00'44" WEST, 6.27 FEET; THENCE SOUTH 89°59'16" EAST, 3.54 FEET; THENCE SOUTH 00°00'44" WEST, 10.06 FEET; THENCE SOUTH 89°59'16" EAST, 7.77 FEET; THENCE NORTH 00°00'44" EAST, 1.25 FEET; THENCE SOUTH 89°59'16" EAST, 6.29 FEET; THENCE SOUTH 00°01'29" WEST, 4.03 FEET; THENCE SOUTH 90°00'00" EAST, 50.10 FEET TO THE EAST LINE OF SAID TRACT; THENCE SOUTH 00°00'00" WEST, ALONG SAID EAST LINE, 43.75 FEET TO THE SOUTHEAST CORNER THEREOF; THENCE SOUTH 89°54'31" WEST, ALONG THE SOUTH LINE OF SAID TRACT, 104.23 FEET; THENCE NORTH 00°00'22" EAST, 29.18 FEET; THENCE NORTH 89°59'16" WEST, 23.63 FEET; THENCE NORTH 00°00'44" EAST, 10.73 FEET; THENCE NORTH 89°59'16" WEST, 5.62 FEET; THENCE NORTH 00°00'44" EAST, 1.25 FEET; THENCE NORTH 89°59'16" WEST, 19.96 FEET; THENCE SOUTH 00°00'44" WEST, 1.25 FEET; THENCE NORTH 89°59'16" WEST, 5.37 FEET; THENCE NORTH 00°00'44" EAST, 8.04 FEET; THENCE SOUTH 89°59'16" EAST, 5.37 FEET; THENCE SOUTH 00°00'44" WEST, 1.25 FEET; THENCE SOUTH 89°59'16" EAST, 19.96 FEET; THENCE NORTH 00°00'44" EAST, 1.25 FEET; THENCE SOUTH 89°59'16" EAST, 5.62 FEET; THENCE NORTH 00°00'44" EAST, 10.73 FEET; THENCE SOUTH 89°59'16" EAST, 23.85 FEET; THENCE NORTH 00°00'00" EAST, 23.05 FEET TO THE POINT OF BEGINNING, IN COOK COUNTY, ILLINOIS.

UNOFFICIAL COPY

0911745082 Page: 27 of 60

**LEVEL 22 (UNITS 2201, 2204, 2205)
PARCEL C22**

THAT PART OF LOTS 16 TO 25, BOTH INCLUSIVE, (EXCEPT THE NORTH 14.00 FEET OF THE EAST 31.08 FEET OF LOT 16); TOGETHER WITH THE WEST 9.50 FEET (EXCEPT THE NORTH 14.00 FEET THEREOF) OF THE NORTH-SOUTH VACATED ALLEY IN BLOCK 44 LYING EAST OF THE EAST LINE OF LOTS 16 TO 25, BOTH INCLUSIVE, AND LYING WEST OF THE WEST LINE OF LOTS 26 TO 35, BOTH INCLUSIVE; TOGETHER WITH THE WEST 145.22 FEET OF THE SOUTH HALF OF THE EAST-WEST VACATED ALLEY IN BLOCK 44, LYING SOUTH OF THE SOUTH LINE OF LOTS 1 TO 15, BOTH INCLUSIVE, AND LYING NORTH OF THE NORTH LINE OF LOT 16 AND LOT 26 AND THE NORTH LINE OF LOT 16 PROLONGED EASTERLY TO THE NORTHWEST CORNER OF LOT 26, ALL IN BLOCK 44 IN JOHN YALE'S RESUBDIVISION OF BLOCKS 38, 39, 40, 42, 43, 44, 45, 57, 58, 59, 60, 61 AND 72 IN ELSTON ADDITION TO CHICAGO IN SECTION 5, TOWNSHIP 39 NORTH, RANGE 14, EAST OF THE THIRD PRINCIPAL MERIDIAN; TOGETHER WITH THE WEST 185.81 FEET OF THE VACATED NORTH 0.50 FEET OF WEST BLACKHAWK STREET SOUTH OF AND ADJOINING THE SOUTH LINE OF SAID LOT 25 AND SAID LOT 35 AND THE SOUTH LINE OF LOT 25 PROLONGED EASTERLY TO THE SOUTHWEST CORNER OF LOT 35, ALL TAKEN AS A TRACT, LYING BELOW A HORIZONTAL PLANE HAVING AN ELEVATION OF +233.33 CHICAGO CITY DATUM AND LYING ABOVE A HORIZONTAL PLANE HAVING AN ELEVATION OF +223.66 CHICAGO CITY DATUM AND LYING WITHIN ITS HORIZONTAL BOUNDARY PROJECTED VERTICALLY AND DESCRIBED AS FOLLOWS: COMMENCING AT THE NORTHWEST CORNER OF SAID TRACT; THENCE SOUTH 00°00'02" WEST, ALONG THE WEST LINE THEREOF, 194.90 FEET; THENCE SOUTH 89°59'58" EAST, 39.84 FEET TO THE POINT OF BEGINNING; THENCE SOUTH 89°59'58" EAST, 86.47 FEET; THENCE SOUTH 00°00'44" WEST, 18.70 FEET; THENCE NORTH 89°59'16" WEST, 8.20 FEET; THENCE SOUTH 00°00'44" WEST, 6.27 FEET; THENCE SOUTH 89°59'16" EAST, 3.54 FEET; THENCE SOUTH 00°00'44" WEST, 10.56 FEET; THENCE SOUTH 89°59'16" EAST, 7.77 FEET; THENCE NORTH 00°00'44" EAST, 1.25 FEET; THENCE SOUTH 89°59'16" EAST, 6.29 FEET; THENCE SOUTH 00°00'44" WEST, 8.04 FEET; THENCE NORTH 89°59'16" WEST, 6.29 FEET; THENCE NORTH 00°00'44" EAST, 1.25 FEET; THENCE NORTH 89°59'16" WEST, 15.78 FEET; THENCE SOUTH 00°00'44" WEST, 1.25 FEET; THENCE NORTH 89°59'16" WEST, 5.60 FEET; THENCE NORTH 00°00'44" EAST, 1.25 FEET; THENCE NORTH 89°59'16" WEST, 2.40 FEET; THENCE SOUTH 00°00'44" WEST, 11.98 FEET; THENCE NORTH 89°59'16" WEST, 24.05 FEET; THENCE SOUTH 00°00'22" WEST, 29.18 FEET TO THE SOUTH LINE OF SAID TRACT; THENCE SOUTH 89°54'31" WEST, ALONG SAID SOUTH LINE, 41.76 FEET; THENCE NORTH 00°00'44" EAST, 24.03 FEET; THENCE SOUTH 89°59'16" EAST, 9.07 FEET; THENCE NORTH 00°00'44" EAST, 6.85 FEET; THENCE NORTH 90°00'00" WEST, 4.34 FEET; THENCE NORTH 00°00'44" EAST, 10.35 FEET; THENCE NORTH 89°59'16" WEST, 12.19 FEET; THENCE SOUTH 00°00'44" WEST, 1.25 FEET; THENCE NORTH 89°59'16" WEST, 5.37 FEET; THENCE NORTH 00°00'44" EAST, 8.04 FEET; THENCE SOUTH 89°59'16" EAST, 5.37 FEET; THENCE SOUTH 00°00'44" WEST, 1.25 FEET; THENCE SOUTH 89°59'16" EAST, 12.19 FEET; THENCE NORTH 00°00'30" EAST, 10.35 FEET; THENCE SOUTH 90°00'00" EAST, 4.34 FEET; THENCE NORTH 00°00'44" EAST, 6.85 FEET; THENCE NORTH 89°59'16" WEST, 9.07 FEET; THENCE NORTH 00°00'44" EAST, 17.81 FEET TO THE POINT OF BEGINNING, IN COOK COUNTY, ILLINOIS.

**LEVEL 23 (UNITS 2306, 2307, 2308)
PARCEL C23**

THAT PART OF LOTS 16 TO 25, BOTH INCLUSIVE, (EXCEPT THE NORTH 14.00 FEET OF THE EAST 31.08 FEET OF LOT 16); TOGETHER WITH THE WEST 9.50 FEET (EXCEPT THE NORTH 14.00 FEET THEREOF) OF THE NORTH-SOUTH VACATED ALLEY IN BLOCK 44 LYING EAST OF THE EAST LINE OF LOTS 16 TO 25, BOTH INCLUSIVE, AND LYING WEST OF THE WEST LINE OF LOTS 26 TO 35, BOTH INCLUSIVE; TOGETHER WITH THE WEST 145.22 FEET OF THE SOUTH HALF OF THE EAST-WEST VACATED ALLEY IN BLOCK 44, LYING SOUTH OF THE SOUTH LINE OF LOTS 1 TO 15, BOTH INCLUSIVE, AND LYING NORTH OF THE NORTH LINE OF LOT 16 AND LOT 26 AND THE NORTH LINE OF LOT 16 PROLONGED EASTERLY TO THE

UNOFFICIAL COPY

NORTHWEST CORNER OF LOT 26, ALL IN BLOCK 44 IN JOHN YALE'S RESUBDIVISION OF BLOCKS 38, 39, 40, 42, 43, 44, 45, 57, 58, 59, 60, 61 AND 72 IN ELSTON ADDITION TO CHICAGO IN SECTION 5, TOWNSHIP 39 NORTH, RANGE 14, EAST OF THE THIRD PRINCIPAL MERIDIAN; TOGETHER WITH THE WEST 185.81 FEET OF THE VACATED NORTH 0.50 FEET OF WEST BLACKHAWK STREET SOUTH OF AND ADJOINING THE SOUTH LINE OF SAID LOT 25 AND SAID LOT 35 AND THE SOUTH LINE OF LOT 25 PROLONGED EASTERLY TO THE SOUTHWEST CORNER OF LOT 35, ALL TAKEN AS A TRACT, LYING BELOW A HORIZONTAL PLANE HAVING AN ELEVATION OF +243.00 CHICAGO CITY DATUM AND LYING ABOVE A HORIZONTAL PLANE HAVING AN ELEVATION OF +233.33 CHICAGO CITY DATUM AND LYING WITHIN ITS HORIZONTAL BOUNDARY PROJECTED VERTICALLY AND DESCRIBED AS FOLLOWS: COMMENCING AT THE NORTHWEST CORNER OF SAID TRACT; THENCE SOUTH 00°00'02" WEST, ALONG THE WEST LINE THEREOF, 194.90 FEET; THENCE SOUTH 89°59'58" EAST, 126.30 FEET TO THE POINT OF BEGINNING; THENCE SOUTH 89°59'58" EAST, 59.51 FEET TO THE EAST LINE OF SAID TRACT; THENCE SOUTH 00°00'00" WEST, ALONG SAID EAST LINE, 81.56 FEET TO THE SOUTHEAST CORNER OF SAID TRACT; THENCE SOUTH 89°54'31" WEST, ALONG THE SOUTH LINE OF SAID TRACT, 104.23 FEET; THENCE NORTH 00°00'22" EAST, 29.18 FEET; THENCE NORTH 89°59'16" WEST, 23.63 FEET; THENCE NORTH 00°00'44" EAST, 10.73 FEET; THENCE NORTH 89°59'16" WEST, 5.62 FEET; THENCE NORTH 00°00'44" EAST, 1.25 FEET; THENCE NORTH 89°59'16" WEST, 19.96 FEET; THENCE SOUTH 00°00'44" WEST, 1.25 FEET; THENCE NORTH 89°59'16" WEST, 5.37 FEET; THENCE NORTH 00°00'44" EAST, 8.04 FEET; THENCE SOUTH 89°59'16" EAST, 5.37 FEET; THENCE SOUTH 00°00'44" WEST, 1.25 FEET; THENCE SOUTH 89°59'16" EAST, 19.96 FEET; THENCE NORTH 00°00'44" EAST, 1.25 FEET; THENCE SOUTH 89°59'16" EAST, 5.62 FEET; THENCE NORTH 00°00'44" EAST, 10.73 FEET; THENCE SOUTH 89°59'16" EAST, 47.69 FEET; THENCE SOUTH 00°00'44" WEST, 11.98 FEET; THENCE SOUTH 89°59'16" EAST, 2.40 FEET; THENCE NORTH 00°00'44" EAST, 1.25 FEET; THENCE SOUTH 89°59'16" EAST, 5.60 FEET; THENCE SOUTH 00°00'44" WEST, 1.25 FEET; THENCE SOUTH 89°59'16" EAST, 8.01 FEET; THENCE NORTH 00°00'44" EAST, 10.06 FEET; THENCE NORTH 89°59'16" WEST, 3.54 FEET; THENCE NORTH 00°00'44" EAST, 6.27 FEET; THENCE SOUTH 89°59'16" EAST, 8.20 FEET; THENCE NORTH 00°00'44" EAST, 18.70 FEET TO THE POINT OF BEGINNING, IN COOK COUNTY, ILLINOIS.

**LEVEL 24 (UNITS 2406, 2408)
PARCEL C24**

THAT PART OF LOTS 16 TO 25, BOTH INCLUSIVE, (EXCEPT THE NORTH 14.00 FEET OF THE EAST 31.08 FEET OF LOT 16); TOGETHER WITH THE WEST 9.50 FEET (EXCEPT THE NORTH 14.00 FEET THEREOF) OF THE NORTH-SOUTH VACATED ALLEY IN BLOCK 44 LYING EAST OF THE EAST LINE OF LOTS 16 TO 25, BOTH INCLUSIVE, AND LYING WEST OF THE WEST LINE OF LOTS 26 TO 35, BOTH INCLUSIVE; TOGETHER WITH THE WEST 145.22 FEET OF THE SOUTH HALF OF THE EAST-WEST VACATED ALLEY IN BLOCK 44, LYING SOUTH OF THE SOUTH LINE OF LOTS 1 TO 15, BOTH INCLUSIVE, AND LYING NORTH OF THE NORTH LINE OF LOT 16 AND LOT 26 AND THE NORTH LINE OF LOT 16 PROLONGED EASTERLY TO THE NORTHWEST CORNER OF LOT 26, ALL IN BLOCK 44 IN JOHN YALE'S RESUBDIVISION OF BLOCKS 38, 39, 40, 42, 43, 44, 45, 57, 58, 59, 60, 61 AND 72 IN ELSTON ADDITION TO CHICAGO IN SECTION 5, TOWNSHIP 39 NORTH, RANGE 14, EAST OF THE THIRD PRINCIPAL MERIDIAN; TOGETHER WITH THE WEST 185.81 FEET OF THE VACATED NORTH 0.50 FEET OF WEST BLACKHAWK STREET SOUTH OF AND ADJOINING THE SOUTH LINE OF SAID LOT 25 AND SAID LOT 35 AND THE SOUTH LINE OF LOT 25 PROLONGED EASTERLY TO THE SOUTHWEST CORNER OF LOT 35, ALL TAKEN AS A TRACT, LYING BELOW A HORIZONTAL PLANE HAVING AN ELEVATION OF +252.66 CHICAGO CITY DATUM AND LYING ABOVE A HORIZONTAL PLANE HAVING AN ELEVATION OF +243.00 CHICAGO CITY DATUM AND LYING WITHIN ITS HORIZONTAL BOUNDARY PROJECTED VERTICALLY AND DESCRIBED AS FOLLOWS: COMMENCING AT THE NORTHWEST CORNER OF SAID TRACT; THENCE SOUTH 00°00'02" WEST, ALONG THE WEST LINE THEREOF, 194.90 FEET; THENCE SOUTH 89°59'58" EAST, 126.30 FEET TO THE POINT OF BEGINNING; THENCE SOUTH 89°59'58" EAST, 59.51 FEET TO THE EAST LINE OF SAID TRACT; THENCE SOUTH 00°00'00" WEST, ALONG

UNOFFICIAL COPY

SAID EAST LINE, 37.81 FEET; THENCE NORTH 90°00'00" WEST, 50.10 FEET; THENCE SOUTH 00°00'00" WEST, 4.02 FEET; THENCE NORTH 89°59'16" WEST, 6.29 FEET; THENCE NORTH 00°00'44" EAST, 1.25 FEET; THENCE NORTH 89°59'16" WEST, 7.77 FEET; THENCE SOUTH 00°00'44" WEST, 10.06 FEET; THENCE NORTH 89°59'16" WEST, 3.54 FEET; THENCE SOUTH 00°00'44" WEST, 6.27 FEET; THENCE SOUTH 89°59'16" EAST, 8.20 FEET; THENCE SOUTH 00°00'44" WEST, 24.74 FEET TO THE SOUTH LINE OF SAID TRACT; THENCE SOUTH 89°54'31" WEST, ALONG SAID SOUTH LINE, 44.71 FEET; THENCE NORTH 00°00'22" EAST, 29.18 FEET; THENCE NORTH 89°59'16" WEST, 23.63 FEET; THENCE NORTH 00°00'44" EAST, 10.73 FEET; THENCE NORTH 89°59'16" WEST, 5.62 FEET; THENCE NORTH 00°00'44" EAST, 1.25 FEET; THENCE NORTH 89°59'16" WEST, 19.96 FEET; THENCE SOUTH 00°00'44" WEST, 1.25 FEET; THENCE NORTH 89°59'16" WEST, 5.37 FEET; THENCE NORTH 00°00'44" EAST, 8.04 FEET; THENCE SOUTH 89°59'16" EAST, 5.37 FEET; THENCE SOUTH 00°00'44" WEST, 1.25 FEET; THENCE SOUTH 89°59'16" EAST, 19.96 FEET; THENCE NORTH 00°00'44" EAST, 1.25 FEET; THENCE SOUTH 89°59'16" EAST, 5.62 FEET; THENCE NORTH 00°00'44" EAST, 10.73 FEET; THENCE SOUTH 89°59'16" EAST, 47.69 FEET; THENCE SOUTH 00°00'44" WEST, 11.98 FEET; THENCE SOUTH 89°59'16" EAST, 2.40 FEET; THENCE NORTH 00°00'44" EAST, 1.25 FEET; THENCE SOUTH 89°59'16" EAST, 5.60 FEET; THENCE SOUTH 00°00'44" WEST, 1.25 FEET; THENCE SOUTH 89°59'16" EAST, 8.01 FEET; THENCE NORTH 00°00'44" EAST, 10.06 FEET; THENCE NORTH 89°59'16" WEST, 3.54 FEET; THENCE NORTH 00°00'44" EAST, 6.27 FEET; THENCE SOUTH 89°59'16" EAST, 8.20 FEET; THENCE NORTH 00°00'44" EAST, 18.70 FEET TO THE POINT OF BEGINNING, IN COOK COUNTY, ILLINOIS.

**LEVEL 25 (UNITS 2502, 2503, 2507)
PARCEL C25**

THAT PART OF LOTS 16 TO 25, BOTH INCLUSIVE, (EXCEPT THE NORTH 14.00 FEET OF THE EAST 31.08 FEET OF LOT 16); TOGETHER WITH THE WEST 9.50 FEET (EXCEPT THE NORTH 14.00 FEET THEREOF) OF THE NORTH-SOUTH VACATED ALLEY IN BLOCK 44 LYING EAST OF THE EAST LINE OF LOTS 16 TO 25, BOTH INCLUSIVE, AND LYING WEST OF THE WEST LINE OF LOTS 26 TO 35, BOTH INCLUSIVE; TOGETHER WITH THE WEST 145.22 FEET OF THE SOUTH HALF OF THE EAST-WEST VACATED ALLEY IN BLOCK 44, LYING SOUTH OF THE SOUTH LINE OF LOTS 1 TO 15, BOTH INCLUSIVE, AND LYING NORTH OF THE NORTH LINE OF LOT 16 AND LOT 26 AND THE NORTH LINE OF LOT 16 PROLONGED EASTERLY TO THE NORTHWEST CORNER OF LOT 26, ALL IN BLOCK 44 IN JOHN YALE'S RESUBDIVISION OF BLOCKS 38, 39, 40, 42, 43, 44, 45, 57, 58, 59, 60, 61 AND 72 IN EASTON ADDITION TO CHICAGO IN SECTION 5, TOWNSHIP 39 NORTH, RANGE 14, EAST OF THE THIRD PRINCIPAL MERIDIAN; TOGETHER WITH THE WEST 185.81 FEET OF THE VACATED NORTH 14.00 FEET OF WEST BLACKHAWK STREET SOUTH OF AND ADJOINING THE SOUTH LINE OF SAID LOT 25 AND SAID LOT 35 AND THE SOUTH LINE OF LOT 25 PROLONGED EASTERLY TO THE SOUTHWEST CORNER OF LOT 35, ALL TAKEN AS A TRACT, LYING BELOW A HORIZONTAL PLANE HAVING AN ELEVATION OF +262.32 CHICAGO CITY DATUM AND LYING ABOVE A HORIZONTAL PLANE HAVING AN ELEVATION OF +252.66 CHICAGO CITY DATUM, AND LYING WITHIN ITS HORIZONTAL BOUNDARY PROJECTED VERTICALLY AND DESCRIBED AS FOLLOWS: COMMENCING AT THE NORTHWEST CORNER OF SAID TRACT; THENCE SOUTH 00°00'02" WEST, ALONG THE WEST LINE THEREOF, 194.90 FEET TO THE POINT OF BEGINNING; THENCE SOUTH 89°59'58" EAST, 39.84 FEET; THENCE SOUTH 00°00'44" WEST, 17.81 FEET; THENCE SOUTH 89°59'16" EAST, 9.07 FEET; THENCE SOUTH 00°00'44" WEST, 6.85 FEET; THENCE NORTH 90°00'00" WEST, 4.34 FEET; THENCE SOUTH 00°00'00" WEST, 10.35 FEET; THENCE SOUTH 89°59'16" EAST, 7.77 FEET; THENCE NORTH 00°00'44" EAST, 1.25 FEET; THENCE SOUTH 89°59'16" EAST, 5.62 FEET; THENCE NORTH 00°00'44" EAST, 10.73 FEET; THENCE SOUTH 89°59'16" EAST, 47.69 FEET; THENCE SOUTH 00°00'44" WEST, 11.98 FEET; THENCE SOUTH 89°59'16" EAST, 2.40 FEET; THENCE NORTH 00°00'44" EAST, 1.25 FEET; THENCE SOUTH 89°59'16" EAST, 5.60 FEET; THENCE SOUTH 00°00'44" WEST, 1.25 FEET; THENCE SOUTH 89°59'16" EAST, 15.78 FEET; THENCE NORTH 00°00'44" EAST, 1.25 FEET; THENCE SOUTH 89°59'16" EAST, 6.29 FEET; THENCE SOUTH 00°01'29" WEST, 4.03 FEET; THENCE SOUTH 90°00'00" EAST, 50.10 FEET TO THE EAST LINE OF SAID TRACT; THENCE

UNOFFICIAL COPY

SOUTH 00°00'00" WEST, ALONG SAID EAST LINE, 43.75 FEET TO THE SOUTHEAST CORNER OF SAID TRACT; THENCE SOUTH 89°54'31" WEST, ALONG THE SOUTH LINE OF SAID TRACT, 59.52 FEET; THENCE NORTH 00°00'44" EAST, 24.74 FEET; THENCE NORTH 89°59'16" WEST, 8.20 FEET; THENCE NORTH 00°00'44" EAST, 6.27 FEET; THENCE SOUTH 89°59'16" EAST, 3.54 FEET; THENCE NORTH 00°00'44" EAST, 10.06 FEET; THENCE NORTH 89°59'16" WEST, 8.01 FEET; THENCE SOUTH 00°00'44" WEST, 1.25 FEET; THENCE NORTH 89°59'16" WEST, 5.60 FEET; THENCE NORTH 00°00'44" EAST, 1.25 FEET; THENCE NORTH 89°59'16" WEST, 2.40 FEET; THENCE SOUTH 00°00'44" WEST, 11.98 FEET; THENCE NORTH 89°59'16" WEST, 47.69 FEET; THENCE NORTH 00°00'44" EAST, 10.73 FEET; THENCE NORTH 89°59'16" WEST, 5.62 FEET; THENCE NORTH 00°00'44" EAST, 1.25 FEET; THENCE NORTH 89°59'16" WEST, 7.78 FEET; THENCE SOUTH 00°00'44" WEST, 10.35 FEET; THENCE SOUTH 90°00'00" EAST, 4.34 FEET; THENCE SOUTH 00°00'44" WEST, 6.85 FEET; THENCE NORTH 89°59'16" WEST, 9.07 FEET; THENCE SOUTH 00°00'44" WEST, 24.03 FEET TO THE SOUTH LINE OF SAID TRACT; THENCE SOUTH 89°54'31" WEST, ALONG THE SOUTH LINE OF SAID TRACT, 39.82 FEET TO THE SOUTHWEST CORNER THEREOF; THENCE NORTH 00°00'02" EAST, 81.86 FEET TO THE POINT OF BEGINNING, IN COOK COUNTY, ILLINOIS.

**LEVEL 26 (UNITS 2606, 2607)
PARCEL C26**

THAT PART OF LOTS 16 TO 25, BOTH INCLUSIVE, (EXCEPT THE NORTH 14.00 FEET OF THE EAST 31.08 FEET OF LOT 16); TOGETHER WITH THE WEST 9.50 FEET (EXCEPT THE NORTH 14.00 FEET THEREOF) OF THE NORTH-SOUTH VACATED ALLEY IN BLOCK 44 LYING EAST OF THE EAST LINE OF LOTS 16 TO 25, BOTH INCLUSIVE, AND LYING WEST OF THE WEST LINE OF LOTS 26 TO 35, BOTH INCLUSIVE; TOGETHER WITH THE WEST 145.22 FEET OF THE SOUTH HALF OF THE EAST-WEST VACATED ALLEY IN BLOCK 44, LYING SOUTH OF THE SOUTH LINE OF LOTS 1 TO 15, BOTH INCLUSIVE, AND LYING NORTH OF THE NORTH LINE OF LOT 16 AND LOT 26 AND THE NORTH LINE OF LOT 16 PROLONGED EASTERLY TO THE NORTHWEST CORNER OF LOT 26, ALL IN BLOCK 44 IN JOHN YALE'S RESUBDIVISION OF BLOCKS 38, 39, 40, 42, 43, 44, 45, 57, 58, 59, 60, 61 AND 72 IN ELSTON ADDITION TO CHICAGO IN SECTION 5, TOWNSHIP 39 NORTH, RANGE 14, EAST OF THE THIRD PRINCIPAL MERIDIAN; TOGETHER WITH THE WEST 185.81 FEET OF THE VACATED NORTH 0.50 FEET OF WEST BLACKHAWK STREET SOUTH OF AND ADJOINING THE SOUTH LINE OF SAID LOT 25 AND SAID LOT 35 AND THE SOUTH LINE OF LOT 25 PROLONGED EASTERLY TO THE SOUTHWEST CORNER OF LOT 35, ALL TAKEN AS A TRACT, LYING BELOW A HORIZONTAL PLANE HAVING AN ELEVATION OF +271.96 CHICAGO CITY DATUM AND LYING ABOVE A HORIZONTAL PLANE HAVING AN ELEVATION OF +262.32 CHICAGO CITY DATUM AND LYING WITHIN ITS HORIZONTAL BOUNDARY PROJECTED VERTICALLY AND DESCRIBED AS FOLLOWS: COMMENCING AT THE NORTHWEST CORNER OF SAID TRACT; THENCE SOUTH 00°00'02" WEST, ALONG THE WEST LINE THEREOF, 194.90 FEET; THENCE SOUTH 89°59'58" EAST, 126.30 FEET TO THE POINT OF BEGINNING; THENCE SOUTH 89°59'58" EAST, 59.51 FEET TO THE EAST LINE OF SAID TRACT; THENCE SOUTH 00°00'00" WEST, ALONG SAID EAST LINE, 81.56 FEET TO THE SOUTHEAST CORNER OF SAID TRACT; THENCE SOUTH 89°54'31" WEST, ALONG THE SOUTH LINE OF SAID TRACT, 59.52 FEET; THENCE NORTH 00°00'44" EAST, 24.74 FEET; THENCE NORTH 89°59'16" WEST, 8.20 FEET; THENCE NORTH 00°00'44" EAST, 6.27 FEET; THENCE SOUTH 89°59'16" EAST, 3.54 FEET; THENCE NORTH 00°00'44" EAST, 10.06 FEET; THENCE NORTH 89°59'16" WEST, 8.01 FEET; THENCE SOUTH 00°00'44" WEST, 1.25 FEET; THENCE NORTH 89°59'16" WEST, 5.60 FEET; THENCE NORTH 00°00'44" EAST, 1.25 FEET; THENCE NORTH 89°59'16" WEST, 2.40 FEET; THENCE SOUTH 00°00'44" WEST, 11.98 FEET; THENCE NORTH 89°59'16" WEST, 47.69 FEET; THENCE NORTH 00°00'44" EAST, 10.73 FEET; THENCE NORTH 89°59'16" WEST, 5.62 FEET; THENCE NORTH 00°00'44" EAST, 1.25 FEET; THENCE NORTH 89°59'16" WEST, 19.96 FEET; THENCE SOUTH 00°00'44" WEST, 1.25 FEET; THENCE NORTH 89°59'16" WEST, 5.37 FEET; THENCE NORTH 00°00'44" EAST, 8.04 FEET; THENCE SOUTH 89°59'16" EAST, 5.37 FEET; THENCE SOUTH 00°00'44" WEST, 1.25 FEET; THENCE SOUTH 89°59'16" EAST, 19.96 FEET; THENCE NORTH 00°00'44" EAST, 1.25 FEET; THENCE SOUTH 89°59'16" EAST, 5.62 FEET; THENCE NORTH

UNOFFICIAL COPY

0911745082 Page: 31 of 60

00°00'44" EAST, 10.73 FEET; THENCE SOUTH 89°59'16" EAST, 47.69 FEET; THENCE SOUTH 00°00'44" WEST, 11.98 FEET; THENCE SOUTH 89°59'16" EAST, 2.40 FEET; THENCE NORTH 00°00'44" EAST, 1.25 FEET; THENCE SOUTH 89°59'16" EAST, 5.60 FEET; THENCE SOUTH 00°00'44" WEST, 1.25 FEET; THENCE SOUTH 89°59'16" EAST, 8.01 FEET; THENCE NORTH 00°00'44" EAST, 10.06 FEET; THENCE NORTH 89°59'16" WEST, 3.54 FEET; THENCE NORTH 00°00'44" EAST, 6.27 FEET; THENCE SOUTH 89°59'16" EAST, 8.20 FEET; THENCE NORTH 00°00'44" EAST, 18.70 FEET TO THE POINT OF BEGINNING, IN COOK COUNTY, ILLINOIS.

**LEVEL 27 (UNITS 2706, 2707)
PARCEL C27**

THAT PART OF LOTS 16 TO 25, BOTH INCLUSIVE, (EXCEPT THE NORTH 14.00 FEET OF THE EAST 31.08 FEET OF LOT 16); TOGETHER WITH THE WEST 9.50 FEET (EXCEPT THE NORTH 14.00 FEET THEREOF) OF THE NORTH-SOUTH VACATED ALLEY IN BLOCK 44 LYING EAST OF THE EAST LINE OF LOTS 16 TO 25, BOTH INCLUSIVE, AND LYING WEST OF THE WEST LINE OF LOTS 26 TO 35, BOTH INCLUSIVE; TOGETHER WITH THE WEST 145.22 FEET OF THE SOUTH HALF OF THE EAST-WEST VACATED ALLEY IN BLOCK 44, LYING SOUTH OF THE SOUTH LINE OF LOTS 1 TO 15, BOTH INCLUSIVE, AND LYING NORTH OF THE NORTH LINE OF LOT 16 AND LOT 26 AND THE NORTH LINE OF LOT 16 PROLONGED EASTERLY TO THE NORTHWEST CORNER OF LOT 26, ALL IN BLOCK 44 IN JOHN YALE'S RESUBDIVISION OF BLOCKS 38, 39, 40, 42, 43, 44, 45, 57, 58, 59, 60, 61 AND 72 IN ELSTON ADDITION TO CHICAGO IN SECTION 5, TOWNSHIP 39 NORTH, RANGE 14, EAST OF THE THIRD PRINCIPAL MERIDIAN; TOGETHER WITH THE WEST 183.81 FEET OF THE VACATED NORTH 0.50 FEET OF WEST BLACKHAWK STREET SOUTH OF AND ADJOINING THE SOUTH LINE OF SAID LOT 25 AND SAID LOT 35 AND THE SOUTH LINE OF LOT 25 PROLONGED EASTERLY TO THE SOUTHWEST CORNER OF LOT 35, ALL TAKEN AS A TRACT, LYING BELOW A HORIZONTAL PLANE HAVING AN ELEVATION OF +271.74 CHICAGO CITY DATUM AND LYING ABOVE A HORIZONTAL PLANE HAVING AN ELEVATION OF +271.96 CHICAGO CITY DATUM AND LYING WITHIN ITS HORIZONTAL BOUNDARY PROJECTED VERTICALLY AND DESCRIBED AS FOLLOWS: COMMENCING AT THE NORTH WEST CORNER OF SAID TRACT; THENCE SOUTH 00°00'02" WEST, ALONG THE WEST LINE THEREOF, 194.90 FEET; THENCE SOUTH 89°59'58" EAST, 126.30 FEET TO THE POINT OF BEGINNING; THENCE SOUTH 89°59'58" EAST, 59.51 FEET TO THE EAST LINE OF SAID TRACT; THENCE SOUTH 00°00'00" WEST, ALONG SAID EAST LINE, 81.56 FEET TO THE SOUTHEAST CORNER OF SAID TRACT; THENCE SOUTH 89°54'31" WEST, ALONG THE SOUTH LINE OF SAID TRACT, 9.52 FEET; THENCE NORTH 00°00'44" EAST, 24.74 FEET; THENCE NORTH 89°59'16" WEST, 3.20 FEET; THENCE NORTH 00°00'44" EAST, 6.27 FEET; THENCE SOUTH 89°59'16" EAST, 3.54 FEET; THENCE NORTH 00°00'44" EAST, 10.06 FEET; THENCE NORTH 89°59'16" WEST, 8.01 FEET; THENCE SOUTH 00°00'44" WEST, 1.25 FEET; THENCE NORTH 89°59'16" WEST, 5.60 FEET; THENCE NORTH 00°00'44" EAST, 1.25 FEET; THENCE NORTH 89°59'16" WEST, 2.40 FEET; THENCE SOUTH 00°00'44" WEST, 11.98 FEET; THENCE NORTH 89°59'16" WEST, 47.69 FEET; THENCE NORTH 00°00'44" EAST, 10.73 FEET; THENCE NORTH 89°59'16" WEST, 5.62 FEET; THENCE NORTH 00°00'44" EAST, 1.25 FEET; THENCE NORTH 89°59'16" WEST, 19.96 FEET; THENCE SOUTH 00°00'44" WEST, 1.25 FEET; THENCE NORTH 89°59'16" WEST, 5.37 FEET; THENCE NORTH 00°00'44" EAST, 8.04 FEET; THENCE SOUTH 89°59'16" EAST, 5.37 FEET; THENCE SOUTH 00°00'44" WEST, 1.25 FEET; THENCE SOUTH 89°59'16" EAST, 19.96 FEET; THENCE NORTH 00°00'44" EAST, 1.25 FEET; THENCE SOUTH 89°59'16" EAST, 5.62 FEET; THENCE NORTH 00°00'44" EAST, 10.73 FEET; THENCE SOUTH 89°59'16" EAST, 47.69 FEET; THENCE SOUTH 00°00'44" WEST, 11.98 FEET; THENCE SOUTH 89°59'16" EAST, 2.40 FEET; THENCE NORTH 00°00'44" EAST, 1.25 FEET; THENCE SOUTH 89°59'16" EAST, 5.60 FEET; THENCE SOUTH 00°00'44" WEST, 1.25 FEET; THENCE SOUTH 89°59'16" EAST, 8.01 FEET; THENCE NORTH 00°00'44" EAST, 10.06 FEET; THENCE NORTH 89°59'16" WEST, 3.54 FEET; THENCE NORTH 00°00'44" EAST, 6.27 FEET; THENCE SOUTH 89°59'16" EAST, 8.20 FEET; THENCE NORTH 00°00'44" EAST, 18.70 FEET TO THE POINT OF BEGINNING, IN COOK COUNTY, ILLINOIS.

UNOFFICIAL COPY

LEVEL 28 (UNIT 2807)
PARCEL C28

THAT PART OF LOTS 16 TO 25, BOTH INCLUSIVE, (EXCEPT THE NORTH 14.00 FEET OF THE EAST 31.08 FEET OF LOT 16); TOGETHER WITH THE WEST 9.50 FEET (EXCEPT THE NORTH 14.00 FEET THEREOF) OF THE NORTH-SOUTH VACATED ALLEY IN BLOCK 44 LYING EAST OF THE EAST LINE OF LOTS 16 TO 25, BOTH INCLUSIVE, AND LYING WEST OF THE WEST LINE OF LOTS 26 TO 35, BOTH INCLUSIVE; TOGETHER WITH THE WEST 145.22 FEET OF THE SOUTH HALF OF THE EAST-WEST VACATED ALLEY IN BLOCK 44, LYING SOUTH OF THE SOUTH LINE OF LOTS 1 TO 15, BOTH INCLUSIVE, AND LYING NORTH OF THE NORTH LINE OF LOT 16 AND LOT 26 AND THE NORTH LINE OF LOT 16 PROLONGED EASTERLY TO THE NORTHWEST CORNER OF LOT 26, ALL IN BLOCK 44 IN JOHN YALE'S RESUBDIVISION OF BLOCKS 38, 39, 40, 42, 43, 44, 45, 57, 58, 59, 60, 61 AND 72 IN ELSTON ADDITION TO CHICAGO IN SECTION 5, TOWNSHIP 39 NORTH, RANGE 14, EAST OF THE THIRD PRINCIPAL MERIDIAN; TOGETHER WITH THE WEST 185.81 FEET OF THE VACATED NORTH 0.50 FEET OF WEST BLACKHAWK STREET SOUTH OF AND ADJOINING THE SOUTH LINE OF SAID LOT 25 AND SAID LOT 25 AND THE SOUTH LINE OF LOT 25 PROLONGED EASTERLY TO THE SOUTHWEST CORNER OF LOT 35, ALL TAKEN AS A TRACT, LYING ABOVE A HORIZONTAL PLANE HAVING AN ELEVATION OF +281.74 CHICAGO CITY DATUM AND LYING WITHIN ITS HORIZONTAL BOUNDARY PROJECTED VERTICALLY AND DESCRIBED AS FOLLOWS: COMMENCING AT THE NORTHWEST CORNER OF SAID TRACT; THENCE SOUTH 00°00'02" WEST, ALONG THE WEST LINE THEREOF, 276.76 FEET TO THE SOUTHWEST CORNER THEREOF; THENCE NORTH 89°54'31" EAST, ALONG THE SOUTH LINE OF SAID TRACT, 126.29 FEET TO THE POINT OF BEGINNING; THENCE NORTH 00°00'44" EAST, 24.74 FEET; THENCE NORTH 89°59'16" WEST, 8.20 FEET; THENCE NORTH 00°00'44" EAST, 6.27 FEET; THENCE SOUTH 89°59'16" EAST, 3.54 FEET; THENCE NORTH 00°00'44" EAST, 10.06 FEET; THENCE NORTH 89°59'16" WEST, 8.01 FEET; THENCE SOUTH 00°00'44" WEST, 1.25 FEET; THENCE NORTH 89°59'16" WEST, 5.60 FEET; THENCE NORTH 00°00'44" EAST, 1.25 FEET; THENCE NORTH 89°59'16" WEST, 2.40 FEET; THENCE SOUTH 00°00'44" WEST, 11.98 FEET; THENCE NORTH 89°59'16" WEST, 47.69 FEET; THENCE NORTH 00°00'44" EAST, 10.73 FEET; THENCE NORTH 89°59'16" WEST, 5.62 FEET; THENCE NORTH 00°00'44" EAST, 1.25 FEET; THENCE NORTH 89°59'16" WEST, 19.96 FEET; THENCE SOUTH 00°00'44" WEST, 1.25 FEET; THENCE NORTH 89°59'16" WEST, 5.37 FEET; THENCE NORTH 00°00'44" EAST, 8.04 FEET; THENCE SOUTH 89°59'16" EAST, 5.37 FEET; THENCE SOUTH 00°00'44" WEST, 1.25 FEET; THENCE SOUTH 89°59'16" EAST, 19.96 FEET; THENCE NORTH 00°00'44" EAST, 1.25 FEET; THENCE SOUTH 89°59'16" EAST, 5.62 FEET; THENCE NORTH 00°00'44" EAST, 10.73 FEET; THENCE SOUTH 89°59'16" EAST, 47.69 FEET; THENCE SOUTH 00°00'44" WEST, 11.98 FEET; THENCE SOUTH 89°59'16" EAST, 2.40 FEET; THENCE NORTH 00°00'44" EAST, 1.25 FEET; THENCE SOUTH 89°59'16" EAST, 5.60 FEET; THENCE SOUTH 00°00'44" WEST, 1.25 FEET; THENCE SOUTH 89°59'16" EAST, 15.78 FEET; THENCE NORTH 00°00'44" EAST, 1.25 FEET; THENCE SOUTH 89°59'16" EAST, 6.29 FEET; THENCE SOUTH 00°01'29" WEST, 4.03 FEET; THENCE SOUTH 90°00'00" EAST, 50.10 FEET TO THE EAST LINE OF SAID TRACT; THENCE SOUTH 00°00'00" WEST, ALONG SAID EAST LINE, 43.75 FEET TO THE SOUTHEAST CORNER OF SAID TRACT; THENCE SOUTH 89°54'31" WEST, 59.52 FEET TO THE POINT OF BEGINNING, IN COOK COUNTY, ILLINOIS.

Permanent Index Numbers: 17-05-214-010, 17-05-214-011, 17-05-214-012

Street Address: 860 West Blackhawk, Chicago, Illinois

UNOFFICIAL COPY**SIXTH AMENDED EXHIBIT B-2****ADDITIONAL CONDOMINIUM AREA****TOWER PARCEL**

THAT PART OF LOTS 16 TO 25, BOTH INCLUSIVE, (EXCEPT THE NORTH 14.00 FEET OF THE EAST 31.08 FEET OF LOT 16); TOGETHER WITH THE WEST 9.50 FEET (EXCEPT THE NORTH 14.00 FEET THEREOF) OF THE NORTH-SOUTH VACATED ALLEY IN BLOCK 44 LYING EAST OF THE EAST LINE OF LOTS 16 TO 25, BOTH INCLUSIVE, AND LYING WEST OF THE WEST LINE OF LOTS 26 TO 35, BOTH INCLUSIVE; TOGETHER WITH THE WEST 145.22 FEET OF THE SOUTH HALF OF THE EAST-WEST VACATED ALLEY IN BLOCK 44, LYING SOUTH OF THE SOUTH LINE OF LOTS 1 TO 15, BOTH INCLUSIVE, AND LYING NORTH OF THE NORTH LINE OF LOT 16 AND LOT 26 AND THE NORTH LINE OF LOT 16 PROLONGED EASTERLY TO THE NORTHWEST CORNER OF LOT 26, ALL IN BLOCK 44 IN JOHN YALE'S RESUBDIVISION OF BLOCKS 38, 39, 40, 42, 43, 44, 45, 57, 58, 59, 60, 61 AND 72 IN ELSTON ADDITION TO CHICAGO IN SECTION 5, TOWNSHIP 39 NORTH, RANGE 14, EAST OF THE THIRD PRINCIPAL MERIDIAN; TOGETHER WITH THE WEST 185.81 FEET OF THE VACATED NORTH 0.50 FEET OF WEST BLACKHAWK STREET SOUTH OF AND ADJOINING THE SOUTH LINE OF SAID LOT 25 AND SAID LOT 35 AND THE SOUTH LINE OF LOT 25 PROLONGED EASTERLY TO THE SOUTHWEST CORNER OF LOT 35, ALL TAKEN AS A TRACT AND DESCRIBED AS FOLLOWS: COMMENCING AT THE NORTHWEST CORNER OF SAID TRACT; THENCE SOUTH 00°00'02" WEST, ALONG THE WEST LINE THEREOF, 194.90 FEET TO THE POINT OF BEGINNING; THENCE SOUTH 89°59'58" EAST, ALONG A LINE DRAWN PERPENDICULAR TO THE WEST LINE OF SAID TRACT, 185.81 FEET TO THE EAST LINE OF SAID TRACT; THENCE SOUTH 00°00'00" WEST, ALONG THE EAST LINE OF SAID TRACT, 81.56 FEET TO THE SOUTHEAST CORNER THEREOF; THENCE SOUTH 85°54'31" WEST, ALONG THE SOUTH LINE OF SAID TRACT, 185.81 FEET TO THE SOUTHWEST CORNER THEREOF; THENCE NORTH 00°00'02" EAST, 81.86 FEET TO THE POINT OF BEGINNING

TOGETHER WITH

FUTURE UNIT 200

THAT PART OF LOTS 16 TO 25, BOTH INCLUSIVE, (EXCEPT THE NORTH 14.00 FEET OF THE EAST 31.08 FEET OF LOT 16); TOGETHER WITH THE WEST 9.50 FEET (EXCEPT THE NORTH 14.00 FEET THEREOF) OF THE NORTH-SOUTH VACATED ALLEY IN BLOCK 44 LYING EAST OF THE EAST LINE OF LOTS 16 TO 25, BOTH INCLUSIVE, AND LYING WEST OF THE WEST LINE OF LOTS 26 TO 35, BOTH INCLUSIVE; TOGETHER WITH THE WEST 145.22 FEET OF THE SOUTH HALF OF THE EAST-WEST VACATED ALLEY IN BLOCK 44, LYING SOUTH OF THE SOUTH LINE OF LOTS 1 TO 15, BOTH INCLUSIVE, AND LYING NORTH OF THE NORTH LINE OF LOT 16 AND LOT 26 AND THE NORTH LINE OF LOT 16 PROLONGED EASTERLY TO THE NORTHWEST CORNER OF LOT 26, ALL IN BLOCK 44 IN JOHN YALE'S RESUBDIVISION OF BLOCKS 38, 39, 40, 42, 43, 44, 45, 57, 58, 59, 60, 61 AND 72 IN ELSTON ADDITION TO CHICAGO IN SECTION 5, TOWNSHIP 39 NORTH, RANGE 14, EAST OF THE THIRD PRINCIPAL MERIDIAN; TOGETHER WITH THE WEST 185.81 FEET OF THE VACATED NORTH 0.50 FEET OF WEST BLACKHAWK STREET SOUTH OF AND ADJOINING THE SOUTH LINE OF SAID LOT 25 AND SAID LOT 35 AND THE SOUTH LINE OF LOT 25 PROLONGED EASTERLY TO THE SOUTHWEST CORNER OF LOT 35, ALL TAKEN AS A TRACT, LYING BELOW A HORIZONTAL PLANE HAVING AN ELEVATION OF +74.05 CHICAGO CITY DATUM AND LYING ABOVE A HORIZONTAL PLANE HAVING AN ELEVATION OF +66.55 CHICAGO CITY DATUM AND LYING WITHIN ITS HORIZONTAL BOUNDARY PROJECTED VERTICALLY AND DESCRIBED AS FOLLOWS: COMMENCING AT THE NORTHWEST CORNER OF SAID TRACT; THENCE SOUTH 00°00'02" WEST, ALONG THE WEST LINE THEREOF, 194.90 FEET; THENCE SOUTH 89°59'58" EAST, ALONG A LINE DRAWN PERPENDICULAR TO THE WEST LINE OF SAID

UNOFFICIAL COPY

TRACT, 126.74 FEET; THENCE NORTH 00°00'02" EAST, 50.65 FEET TO THE POINT OF BEGINNING; THENCE NORTH 00°00'44" EAST, 8.00 FEET; THENCE SOUTH 89°59'16" EAST, 18.00 FEET; THENCE SOUTH 00°00'44" WEST, 8.00 FEET; THENCE NORTH 89°59'16" WEST, 18.00 FEET TO THE POINT OF BEGINNING;

EXCEPT THAT PART THEREOF DESCRIBED AS FOLLOWS:

**LEVEL 1
PARCEL C1**

THAT PART OF LOTS 16 TO 25, BOTH INCLUSIVE, (EXCEPT THE NORTH 14.00 FEET OF THE EAST 31.08 FEET OF LOT 16); TOGETHER WITH THE WEST 9.50 FEET (EXCEPT THE NORTH 14.00 FEET THEREOF) OF THE NORTH-SOUTH VACATED ALLEY IN BLOCK 44 LYING EAST OF THE EAST LINE OF LOTS 16 TO 25, BOTH INCLUSIVE, AND LYING WEST OF THE WEST LINE OF LOTS 26 TO 35, BOTH INCLUSIVE; TOGETHER WITH THE WEST 145.22 FEET OF THE SOUTH HALF OF THE EAST-WEST VACATED ALLEY IN BLOCK 44, LYING SOUTH OF THE SOUTH LINE OF LOTS 1 TO 15, BOTH INCLUSIVE, AND LYING NORTH OF THE NORTH LINE OF LOT 16 AND LOT 26 AND THE NORTH LINE OF LOT 16 PROLONGED EASTERLY TO THE NORTHWEST CORNER OF LOT 26, ALL IN BLOCK 44 IN JOHN YALE'S RESUBDIVISION OF BLOCKS 38, 39, 40, 42, 43, 44, 45, 57, 58, 59, 60, 61 AND 72 IN ELSTON ADDITION TO CHICAGO IN SECTION 5, TOWNSHIP 39 NORTH, RANGE 14, EAST OF THE THIRD PRINCIPAL MERIDIAN; TOGETHER WITH THE WEST 185.81 FEET OF THE VACATED NORTH 0.50 FEET OF WEST BLACKHAWK STREET SOUTH OF AND ADJOINING THE SOUTH LINE OF SAID LOT 25 AND SAID LOT 35 AND THE SOUTH LINE OF LOT 25 PROLONGED EASTERLY TO THE SOUTHWEST CORNER OF LOT 35, ALL TAKEN AS A TRACT, LYING BELOW A HORIZONTAL PLANE HAVING AN ELEVATION OF +32.13 CHICAGO CITY DATUM AND LYING WITHIN ITS HORIZONTAL BOUNDARY PROJECTED VERTICALLY AND DESCRIBED AS FOLLOWS: COMMENCING AT THE NORTHWEST CORNER OF SAID TRACT; THENCE SOUTH 00°00'02" WEST, ALONG THE WEST LINE THEREOF, 194.90 FEET TO THE POINT OF BEGINNING; THENCE SOUTH 89°59'58" EAST, 185.81 FEET TO THE EAST LINE OF SAID TRACT; THE REMAINING COURSES BEING ALONG THE PERIMETER LINES OF SAID TRACT; THENCE SOUTH 00°00'00" WEST, 81.56 FEET; THENCE SOUTH 89°54'31" WEST, 185.81 FEET; THENCE NORTH 00°00'02" EAST, 81.86 FEET TO THE POINT OF BEGINNING;

ALSO EXCEPT,

**LEVEL 2
PARCEL C2**

THAT PART OF LOTS 16 TO 25, BOTH INCLUSIVE, (EXCEPT THE NORTH 14.00 FEET OF THE EAST 31.08 FEET OF LOT 16); TOGETHER WITH THE WEST 9.50 FEET (EXCEPT THE NORTH 14.00 FEET THEREOF) OF THE NORTH-SOUTH VACATED ALLEY IN BLOCK 44 LYING EAST OF THE EAST LINE OF LOTS 16 TO 25, BOTH INCLUSIVE, AND LYING WEST OF THE WEST LINE OF LOTS 26 TO 35, BOTH INCLUSIVE; TOGETHER WITH THE WEST 145.22 FEET OF THE SOUTH HALF OF THE EAST-WEST VACATED ALLEY IN BLOCK 44, LYING SOUTH OF THE SOUTH LINE OF LOTS 1 TO 15, BOTH INCLUSIVE, AND LYING NORTH OF THE NORTH LINE OF LOT 16 AND LOT 26 AND THE NORTH LINE OF LOT 16 PROLONGED EASTERLY TO THE NORTHWEST CORNER OF LOT 26, ALL IN BLOCK 44 IN JOHN YALE'S RESUBDIVISION OF BLOCKS 38, 39, 40, 42, 43, 44, 45, 57, 58, 59, 60, 61 AND 72 IN ELSTON ADDITION TO CHICAGO IN SECTION 5, TOWNSHIP 39 NORTH, RANGE 14, EAST OF THE THIRD PRINCIPAL MERIDIAN; TOGETHER WITH THE WEST 185.81 FEET OF THE VACATED NORTH 0.50 FEET OF WEST BLACKHAWK STREET SOUTH OF AND ADJOINING THE SOUTH LINE OF SAID LOT 25 AND SAID LOT 35 AND THE SOUTH LINE OF LOT 25 PROLONGED EASTERLY TO THE SOUTHWEST CORNER OF LOT 35, ALL TAKEN AS A TRACT, LYING BELOW A HORIZONTAL PLANE HAVING AN ELEVATION OF +42.92 CHICAGO CITY DATUM AND LYING ABOVE A HORIZONTAL PLANE HAVING AN ELEVATION OF +32.13 CHICAGO CITY DATUM AND LYING WITHIN ITS HORIZONTAL BOUNDARY PROJECTED VERTICALLY AND DESCRIBED AS FOLLOWS: COMMENCING AT THE NORTHWEST CORNER OF SAID TRACT; THENCE SOUTH

UNOFFICIAL COPY

0911745082 Page: 35 of 60

00°00'02" WEST, ALONG THE WEST LINE THEREOF, 194.90 FEET; THENCE SOUTH 89°59'58" EAST, 52.35 FEET TO THE POINT OF BEGINNING; THENCE SOUTH 89°59'58" EAST, ALONG THE EAST LINE OF SAID TRACT, 133.46 FEET TO THE EAST LINE OF SAID TRACT; THENCE SOUTH 00°00'00" WEST, ALONG SAID EAST LINE, 81.56 FEET TO THE SOUTHEAST CORNER THEREOF; THENCE SOUTH 89°54'31" WEST, ALONG THE SOUTH LINE OF SAID TRACT, 104.01 FEET; THENCE NORTH 00°00'44" EAST, 29.20 FEET; THENCE NORTH 89°59'16" WEST, 23.85 FEET; THENCE NORTH 00°01'31" WEST, 10.71 FEET; THENCE NORTH 89°59'16" WEST, 5.61 FEET; THENCE NORTH 00°00'44" EAST, 41.81 FEET TO THE POINT OF BEGINNING;

ALSO EXCEPT,

LEVEL 3

PARCEL C3A

THAT PART OF LOTS 16 TO 25, BOTH INCLUSIVE, (EXCEPT THE NORTH 14.00 FEET OF THE EAST 31.08 FEET OF LOT 16); TOGETHER WITH THE WEST 9.50 FEET (EXCEPT THE NORTH 14.00 FEET THEREOF) OF THE NORTH-SOUTH VACATED ALLEY IN BLOCK 44 LYING EAST OF THE EAST LINE OF LOTS 16 TO 25, BOTH INCLUSIVE, AND LYING WEST OF THE WEST LINE OF LOTS 26 TO 35, BOTH INCLUSIVE; TOGETHER WITH THE WEST 145.22 FEET OF THE SOUTH HALF OF THE EAST-WEST VACATED ALLEY IN BLOCK 44, LYING SOUTH OF THE SOUTH LINE OF LOTS 1 TO 15, BOTH INCLUSIVE, AND LYING NORTH OF THE NORTH LINE OF LOT 16 AND LOT 26 AND THE NORTH LINE OF LOT 16 PROLONGED EASTERLY TO THE NORTHWEST CORNER OF LOT 26, ALL IN BLOCK 44 IN JOHN YALE'S RESUBDIVISION OF BLOCKS 38, 39, 40, 42, 43, 44, 45, 57, 58, 59, 60, 61 AND 72 IN ELSTON ADDITION TO CHICAGO IN SECTION 5, TOWNSHIP 39 NORTH, RANGE 14, EAST OF THE THIRD PRINCIPAL MERIDIAN; TOGETHER WITH THE WEST 185.81 FEET OF THE VACATED NORTH 0.50 FEET OF WEST JACKHAWK STREET SOUTH OF AND ADJOINING THE SOUTH LINE OF SAID LOT 25 AND SAID LOT 35 AND THE SOUTH LINE OF LOT 25 PROLONGED EASTERLY TO THE SOUTHWEST CORNER OF LOT 35, ALL TAKEN AS A TRACT, LYING BELOW A HORIZONTAL PLANE HAVING AN ELEVATION OF +53.76 CHICAGO CITY DATUM AND LYING ABOVE A HORIZONTAL PLANE HAVING AN ELEVATION OF +42.92 CHICAGO CITY DATUM AND LYING WITHIN ITS HORIZONTAL BOUNDARY PROJECTED VERTICALLY AND DESCRIBED AS FOLLOWS: COMMENCING AT THE NORTHWEST CORNER OF SAID TRACT; THENCE SOUTH 00°00'02" WEST, ALONG THE WEST LINE THEREOF, 194.90 FEET; THENCE SOUTH 89°59'58" EAST, 52.35 FEET TO THE POINT OF BEGINNING; THENCE SOUTH 89°59'58" EAST, 133.46 FEET TO THE EAST LINE OF SAID TRACT; THENCE SOUTH 00°00'00" WEST, ALONG SAID EAST LINE, 24.65 FEET; THENCE NORTH 90°00'00" WEST, 22.58 FEET; THENCE NORTH 00°00'44" EAST, 14.34 FEET; THENCE NORTH 89°59'16" WEST, 14.50 FEET; THENCE SOUTH 00°00'44" WEST, 4.92 FEET; THENCE NORTH 89°59'16" WEST, 6.55 FEET; THENCE NORTH 00°00'44" EAST, 4.92 FEET; THENCE NORTH 89°59'16" WEST, 7.78 FEET; THENCE SOUTH 00°00'44" WEST, 9.96 FEET; THENCE NORTH 89°59'16" WEST, 0.75 FEET; THENCE SOUTH 00°00'44" WEST, 47.54 FEET; THENCE SOUTH 89°59'16" EAST, 2.75 FEET; THENCE SOUTH 00°00'44" WEST, 13.83 FEET TO THE SOUTH LINE OF SAID TRACT; THENCE SOUTH 89°54'31" WEST, ALONG SAID SOUTH LINE, 20.04 FEET; THENCE NORTH 00°00'44" EAST, 71.37 FEET; THENCE NORTH 89°59'16" WEST, 19.50 FEET; THENCE SOUTH 00°00'44" WEST, 12.77 FEET; THENCE SOUTH 89°59'16" EAST, 8.61 FEET; THENCE SOUTH 00°00'44" WEST, 29.46 FEET; THENCE NORTH 89°59'16" WEST, 47.71 FEET; THENCE NORTH 00°01'31" WEST, 10.71 FEET; THENCE NORTH 89°59'16" WEST, 5.61 FEET; THENCE NORTH 00°00'44" EAST, 6.77 FEET; THENCE NORTH 89°59'16" WEST, 25.32 FEET; THENCE SOUTH 00°00'44" WEST, 2.67 FEET; THENCE NORTH 89°59'16" WEST, 27.02 FEET TO THE WEST LINE OF SAID TRACT; THENCE NORTH 00°00'02" EAST, ALONG SAID WEST LINE, 18.16 FEET; THENCE SOUTH 89°59'16" EAST, 8.99 FEET; THENCE NORTH 00°00'44" EAST, 0.86 FEET; THENCE SOUTH 89°59'16" EAST, 34.33 FEET; THENCE NORTH 00°00'44" EAST, 0.73 FEET; THENCE SOUTH 89°59'16" EAST, 9.02 FEET; THENCE NORTH 00°00'44" EAST, 17.96 FEET TO THE POINT OF BEGINNING;

UNOFFICIAL COPY

ALSO EXCEPT,

LEVEL 4
PARCEL C4

THAT PART OF LOTS 16 TO 25, BOTH INCLUSIVE, (EXCEPT THE NORTH 14.00 FEET OF THE EAST 31.08 FEET OF LOT 16); TOGETHER WITH THE WEST 9.50 FEET (EXCEPT THE NORTH 14.00 FEET THEREOF) OF THE NORTH-SOUTH VACATED ALLEY IN BLOCK 44 LYING EAST OF THE EAST LINE OF LOTS 16 TO 25, BOTH INCLUSIVE, AND LYING WEST OF THE WEST LINE OF LOTS 26 TO 35, BOTH INCLUSIVE; TOGETHER WITH THE WEST 145.22 FEET OF THE SOUTH HALF OF THE EAST-WEST VACATED ALLEY IN BLOCK 44, LYING SOUTH OF THE SOUTH LINE OF LOTS 1 TO 15, BOTH INCLUSIVE, AND LYING NORTH OF THE NORTH LINE OF LOT 16 AND LOT 26 AND THE NORTH LINE OF LOT 16 PROLONGED EASTERLY TO THE NORTHWEST CORNER OF LOT 26, ALL IN BLOCK 44 IN JOHN YALE'S RESUBDIVISION OF BLOCKS 38, 39, 40, 42, 43, 44, 45, 57, 58, 59, 60, 61 AND 72 IN ELSTON ADDITION TO CHICAGO IN SECTION 5, TOWNSHIP 39 NORTH, RANGE 14, EAST OF THE THIRD PRINCIPAL MERIDIAN; TOGETHER WITH THE WEST 185.81 FEET OF THE VACATED NORTH 0.50 FEET OF WEST BLACKHAWK STREET SOUTH OF AND ADJOINING THE SOUTH LINE OF SAID LOT 25 AND SAID LOT 35 AND THE SOUTH LINE OF LOT 25 PROLONGED EASTERLY TO THE SOUTHWEST CORNER OF LOT 35, ALL TAKEN AS A TRACT, LYING BELOW A HORIZONTAL PLANE HAVING AN ELEVATION OF +64.59 CHICAGO CITY DATUM AND LYING ABOVE A HORIZONTAL PLANE HAVING AN ELEVATION OF +53.76 CHICAGO CITY DATUM AND LYING WITHIN ITS HORIZONTAL BOUNDARY PROJECTED VERTICALLY AND DESCRIBED AS FOLLOWS: COMMENCING AT THE NORTHWEST CORNER OF SAID TRACT; THENCE SOUTH 00°00'02" WEST, ALONG THE WEST LINE THEREOF, 194.90 FEET; THENCE SOUTH 89°59'58" EAST, 52.35 FEET TO THE POINT OF BEGINNING; THENCE SOUTH 89°59'58" EAST, 133.46 FEET TO THE EAST LINE OF SAID TRACT; THENCE SOUTH 00°00'00" WEST, ALONG SAID EAST LINE, 24.65 FEET; THENCE NORTH 90°00'00" WEST, 22.58 FEET; THENCE NORTH 00°00'44" EAST, 14.34 FEET; THENCE NORTH 89°59'16" WEST, 14.50 FEET; THENCE SOUTH 00°00'44" WEST, 4.92 FEET; THENCE NORTH 89°59'16" WEST, 6.55 FEET; THENCE NORTH 00°00'44" EAST, 4.92 FEET; THENCE NORTH 89°59'16" WEST, 7.78 FEET; THENCE SOUTH 00°00'44" WEST, 9.96 FEET; THENCE NORTH 89°59'16" WEST, 0.75 FEET; THENCE SOUTH 00°00'44" WEST, 47.54 FEET; THENCE SOUTH 89°59'16" EAST, 2.75 FEET; THENCE SOUTH 00°00'44" WEST, 13.83 FEET TO THE SOUTH LINE OF SAID TRACT; THENCE SOUTH 89°54'31" WEST, ALONG SAID SOUTH LINE, 20.04 FEET; THENCE NORTH 00°00'44" EAST, 71.37 FEET; THENCE NORTH 89°59'16" WEST, 19.50 FEET; THENCE SOUTH 00°00'44" WEST, 12.77 FEET; THENCE SOUTH 89°59'16" EAST, 8.81 FEET; THENCE SOUTH 00°00'44" WEST, 29.46 FEET; THENCE NORTH 89°59'16" WEST, 47.71 FEET; THENCE NORTH 00°01'31" WEST, 10.71 FEET; THENCE NORTH 89°59'16" WEST, 5.61 FEET; THENCE NORTH 00°00'44" EAST, 41.81 FEET TO THE POINT OF BEGINNING;

ALSO EXCEPT,

LEVEL 5
PARCEL C5

THAT PART OF LOTS 16 TO 25, BOTH INCLUSIVE, (EXCEPT THE NORTH 14.00 FEET OF THE EAST 31.08 FEET OF LOT 16); TOGETHER WITH THE WEST 9.50 FEET (EXCEPT THE NORTH 14.00 FEET THEREOF) OF THE NORTH-SOUTH VACATED ALLEY IN BLOCK 44 LYING EAST OF THE EAST LINE OF LOTS 16 TO 25, BOTH INCLUSIVE, AND LYING WEST OF THE WEST LINE OF LOTS 26 TO 35, BOTH INCLUSIVE; TOGETHER WITH THE WEST 145.22 FEET OF THE SOUTH HALF OF THE EAST-WEST VACATED ALLEY IN BLOCK 44, LYING SOUTH OF THE SOUTH LINE OF LOTS 1 TO 15, BOTH INCLUSIVE, AND LYING NORTH OF THE NORTH LINE OF LOT 16 AND LOT 26 AND THE NORTH LINE OF LOT 16 PROLONGED EASTERLY TO THE NORTHWEST CORNER OF LOT 26, ALL IN BLOCK 44 IN JOHN YALE'S RESUBDIVISION OF BLOCKS 38, 39, 40, 42, 43, 44, 45, 57, 58, 59, 60, 61 AND 72 IN ELSTON ADDITION TO CHICAGO IN SECTION 5, TOWNSHIP 39 NORTH, RANGE 14, EAST OF THE THIRD PRINCIPAL MERIDIAN; TOGETHER WITH THE WEST 185.81 FEET OF THE VACATED NORTH 0.50 FEET OF WEST BLACKHAWK STREET SOUTH OF AND ADJOINING THE

UNOFFICIAL COPY

0911745082 Page: 37 of 60

SOUTH LINE OF SAID LOT 25 AND SAID LOT 35 AND THE SOUTH LINE OF LOT 25 PROLONGED EASTERLY TO THE SOUTHWEST CORNER OF LOT 35, ALL TAKEN AS A TRACT, LYING BELOW A HORIZONTAL PLANE HAVING AN ELEVATION OF +75.41 CHICAGO CITY DATUM AND LYING ABOVE A HORIZONTAL PLANE HAVING AN ELEVATION OF +64.59 CHICAGO CITY DATUM AND LYING WITHIN ITS HORIZONTAL BOUNDARY PROJECTED VERTICALLY AND DESCRIBED AS FOLLOWS: COMMENCING AT THE NORTHWEST CORNER OF SAID TRACT; THENCE SOUTH 00°00'02" WEST, ALONG THE WEST LINE THEREOF, 194.90 FEET; THENCE SOUTH 89°59'58" EAST, 52.35 FEET TO THE POINT OF BEGINNING; THENCE SOUTH 89°59'58" EAST, 133.46 FEET TO THE EAST LINE OF SAID TRACT; THENCE SOUTH 00°00'00" WEST, ALONG SAID EAST LINE, 24.65 FEET; THENCE NORTH 90°00'00" WEST, 22.58 FEET; THENCE NORTH 00°00'44" EAST, 14.34 FEET; THENCE NORTH 89°59'16" WEST, 14.50 FEET; THENCE SOUTH 00°00'44" WEST, 4.92 FEET; THENCE NORTH 89°59'16" WEST, 6.55 FEET; THENCE NORTH 00°00'44" EAST, 4.92 FEET; THENCE NORTH 89°59'16" WEST, 7.78 FEET; THENCE SOUTH 00°00'44" WEST, 9.96 FEET; THENCE NORTH 89°59'16" WEST, 0.75 FEET; THENCE SOUTH 00°00'44" WEST, 47.54 FEET; THENCE SOUTH 89°59'16" EAST, 2.75 FEET; THENCE SOUTH 00°00'44" WEST, 13.83 FEET TO THE SOUTH LINE OF SAID TRACT; THENCE SOUTH 89°54'31" WEST, ALONG SAID SOUTH LINE, 96.66 FEET; THENCE NORTH 00°00'20" WEST, 24.00 FEET; THENCE SOUTH 89°59'16" EAST, 9.18 FEET; THENCE NORTH 00°00'44" EAST, 6.75 FEET; THENCE NORTH 89°59'16" WEST, 4.34 FEET; THENCE NORTH 00°00'44" EAST, 16.00 FEET; THENCE NORTH 89°59'16" WEST, 17.54 FEET; THENCE SOUTH 00°00'44" WEST, 2.67 FEET; THENCE NORTH 89°59'16" WEST, 27.02 FEET TO THE WEST LINE OF SAID TRACT; THENCE NORTH 00°00'02" EAST, ALONG SAID WEST LINE, 19.02 FEET; THENCE SOUTH 89°59'16" EAST, 42.02 FEET; THENCE NORTH 00°00'44" EAST, 0.73 FEET; THENCE SOUTH 89°59'16" EAST, 10.32 FEET; THENCE NORTH 00°00'44" EAST, 17.96 FEET TO THE POINT OF BEGINNING;

ALSO EXCEPT,

LEVEL 6
PARCEL C6

THAT PART OF LOTS 16 TO 25, BOTH INCLUSIVE, (EXCEPT THE NORTH 14.00 FEET OF THE EAST 31.08 FEET OF LOT 16); TOGETHER WITH THE WEST 9.50 FEET (EXCEPT THE NORTH 14.00 FEET THEREOF) OF THE NORTH-SOUTH VACATED ALLEY IN BLOCK 44 LYING EAST OF THE EAST LINE OF LOTS 16 TO 25, BOTH INCLUSIVE, AND LYING WEST OF THE WEST LINE OF LOTS 26 TO 35, BOTH INCLUSIVE; TOGETHER WITH THE WEST 145.22 FEET OF THE SOUTH HALF OF THE EAST-WEST VACATED ALLEY IN BLOCK 44, LYING SOUTH OF THE SOUTH LINE OF LOTS 1 TO 15, BOTH INCLUSIVE, AND LYING NORTH OF THE NORTH LINE OF LOT 16 AND LOT 26 AND THE NORTH LINE OF LOT 16 PROLONGED EASTERLY TO THE NORTHWEST CORNER OF LOT 26, ALL IN BLOCK 44 IN JOHN YALE'S RESUBDIVISION OF BLOCKS 38, 39, 40, 42, 43, 44, 45, 57, 58, 59, 60, 61 AND 72 IN ELSTON ADDITION TO CHICAGO IN SECTION 5, TOWNSHIP 39 NORTH RANGE 14, EAST OF THE THIRD PRINCIPAL MERIDIAN; TOGETHER WITH THE WEST 185.81 FEET OF THE VACATED NORTH 0.50 FEET OF WEST BLACKHAWK STREET SOUTH OF AND ADJOINING THE SOUTH LINE OF SAID LOT 25 AND SAID LOT 35 AND THE SOUTH LINE OF LOT 25 PROLONGED EASTERLY TO THE SOUTHWEST CORNER OF LOT 35, ALL TAKEN AS A TRACT, LYING BELOW A HORIZONTAL PLANE HAVING AN ELEVATION OF +86.21 CHICAGO CITY DATUM AND LYING ABOVE A HORIZONTAL PLANE HAVING AN ELEVATION OF +75.41 CHICAGO CITY DATUM AND LYING WITHIN ITS HORIZONTAL BOUNDARY PROJECTED VERTICALLY AND DESCRIBED AS FOLLOWS: COMMENCING AT THE NORTHWEST CORNER OF SAID TRACT; THENCE SOUTH 00°00'02" WEST, ALONG THE WEST LINE THEREOF, 194.90 FEET; THENCE SOUTH 89°59'58" EAST, 52.35 FEET TO THE POINT OF BEGINNING; THENCE SOUTH 89°59'58" EAST, 133.46 FEET TO THE EAST LINE OF SAID TRACT; THENCE SOUTH 00°00'00" WEST, ALONG SAID EAST LINE, 24.65 FEET; THENCE NORTH 90°00'00" WEST, 22.58 FEET; THENCE NORTH 00°00'44" EAST, 14.34 FEET; THENCE NORTH 89°59'16" WEST, 14.50 FEET; THENCE SOUTH 00°00'44" WEST, 4.92 FEET; THENCE NORTH 89°59'16" WEST, 6.55 FEET; THENCE NORTH 00°00'44" EAST, 4.92 FEET; THENCE NORTH 89°59'16" WEST, 7.78 FEET; THENCE SOUTH 00°00'44" WEST, 9.96 FEET; THENCE NORTH 89°59'16" WEST, 0.75 FEET; THENCE SOUTH 00°00'44" WEST, 47.54 FEET;

UNOFFICIAL COPY

THENCE SOUTH 89°59'16" EAST, 2.75 FEET; THENCE SOUTH 00°00'44" WEST, 13.83 FEET TO THE SOUTH LINE OF SAID TRACT; THENCE SOUTH 89°54'31" WEST, ALONG SAID SOUTH LINE 136.38 FEET TO THE SOUTHWEST CORNER THEREOF; THENCE NORTH 00°00'02" EAST, ALONG THE WEST LINE OF SAID TRACT, 63.18 FEET; THENCE SOUTH 89°59'16" EAST, 42.02 FEET; THENCE NORTH 00°00'44" EAST, 0.73 FEET; THENCE SOUTH 89°59'16" EAST, 10.32 FEET; THENCE NORTH 00°00'44" EAST, 17.96 FEET TO THE POINT OF BEGINNING;

ALSO EXCEPT,

LEVEL 7

PARCEL C7A

THAT PART OF LOTS 16 TO 25, BOTH INCLUSIVE, (EXCEPT THE NORTH 14.00 FEET OF THE EAST 31.08 FEET OF LOT 16); TOGETHER WITH THE WEST 9.50 FEET (EXCEPT THE NORTH 14.00 FEET THEREOF) OF THE NORTH-SOUTH VACATED ALLEY IN BLOCK 44 LYING EAST OF THE EAST LINE OF LOTS 16 TO 25, BOTH INCLUSIVE, AND LYING WEST OF THE WEST LINE OF LOTS 26 TO 35, BOTH INCLUSIVE; TOGETHER WITH THE WEST 145.22 FEET OF THE SOUTH HALF OF THE EAST-WEST VACATED ALLEY IN BLOCK 44, LYING SOUTH OF THE SOUTH LINE OF LOTS 1 TO 15, BOTH INCLUSIVE, AND LYING NORTH OF THE NORTH LINE OF LOT 16 AND LOT 26 AND THE NORTH LINE OF LOT 16 PROLONGED EASTERLY TO THE NORTHWEST CORNER OF LOT 26, ALL IN BLOCK 44 IN JOHN YALE'S RESUBDIVISION OF BLOCKS 38, 39, 40, 42, 43, 44, 45, 57, 58, 59, 60, 61 AND 72 IN ELSTON ADDITION TO CHICAGO IN SECTION 5, TOWNSHIP 39 NORTH, RANGE 14, EAST OF THE THIRD PRINCIPAL MERIDIAN; TOGETHER WITH THE WEST 185.81 FEET OF THE VACATED NORTH 0.50 FEET OF WEST BLACKHAWK STREET SOUTH OF AND ADJOINING THE SOUTH LINE OF SAID LOT 25 AND SAID LOT 35 AND THE SOUTH LINE OF LOT 25 PROLONGED EASTERLY TO THE SOUTHWEST CORNER OF LOT 35, ALL TAKEN AS A TRACT, LYING BELOW A HORIZONTAL PLANE HAVING AN ELEVATION OF +95.83 CHICAGO CITY DATUM AND LYING ABOVE A HORIZONTAL PLANE HAVING AN ELEVATION OF +86.21 CHICAGO CITY DATUM AND LYING WITHIN ITS HORIZONTAL BOUNDARY PROJECTED VERTICALLY AND DESCRIBED AS FOLLOWS: COMMENCING AT THE NORTHWEST CORNER OF SAID TRACT; THENCE SOUTH 00°00'02" WEST, ALONG THE WEST LINE THEREOF, 154.90 FEET TO THE POINT OF BEGINNING; THENCE SOUTH 89°59'58" EAST, 39.84 FEET; THENCE SOUTH 00°00'44" WEST, 17.81 FEET; THENCE SOUTH 89°59'16" EAST, 9.07 FEET; THENCE SOUTH 00°00'44" WEST, 6.85 FEET; THENCE NORTH 90°00'00" WEST, 4.34 FEET; THENCE SOUTH 00°00'00" WEST, 10.35 FEET; THENCE SOUTH 89°59'16" EAST, 7.77 FEET; THENCE NORTH 00°00'44" EAST, 1.25 FEET; THENCE SOUTH 89°59'16" EAST, 6.26 FEET; THENCE NORTH 00°05'10" WEST, 10.10 FEET; THENCE SOUTH 89°59'16" EAST, 46.44 FEET; THENCE SOUTH 00°00'44" WEST, 11.35 FEET; THENCE SOUTH 89°59'16" EAST, 3.02 FEET; THENCE NORTH 00°00'44" EAST, 1.25 FEET; THENCE SOUTH 89°59'16" EAST, 5.60 FEET; THENCE SOUTH 00°00'44" WEST, 1.25 FEET; THENCE SOUTH 89°59'16" EAST, 15.78 FEET; THENCE NORTH 00°00'44" EAST, 1.25 FEET; THENCE SOUTH 89°59'16" EAST, 6.29 FEET; THENCE SOUTH 00°00'44" WEST, 8.04 FEET; THENCE NORTH 89°59'16" WEST, 6.29 FEET; THENCE NORTH 00°00'44" EAST, 1.25 FEET; THENCE NORTH 89°59'16" WEST, 7.77 FEET; THENCE SOUTH 00°00'44" WEST, 10.06 FEET; THENCE NORTH 89°59'16" WEST, 3.54 FEET; THENCE SOUTH 00°00'44" WEST, 6.27 FEET; THENCE SOUTH 89°59'16" EAST, 8.20 FEET; THENCE SOUTH 00°00'44" WEST, 24.74 FEET TO THE SOUTH LINE OF SAID TRACT; THENCE SOUTH 89°54'31" WEST, 126.29 FEET TO THE SOUTHWEST CORNER OF SAID TRACT; THENCE NORTH 00°00'02" EAST, 81.86 FEET TO THE POINT OF BEGINNING;

ALSO EXCEPT,

LEVEL 8

PARCEL C8A

THAT PART OF LOTS 16 TO 25, BOTH INCLUSIVE, (EXCEPT THE NORTH 14.00 FEET OF THE EAST 31.08 FEET OF LOT 16); TOGETHER WITH THE WEST 9.50 FEET (EXCEPT THE NORTH 14.00 FEET THEREOF) OF THE NORTH-SOUTH VACATED ALLEY IN BLOCK 44 LYING EAST OF THE EAST

UNOFFICIAL COPY

LINE OF LOTS 16 TO 25, BOTH INCLUSIVE, AND LYING WEST OF THE WEST LINE OF LOTS 26 TO 35, BOTH INCLUSIVE; TOGETHER WITH THE WEST 145.22 FEET OF THE SOUTH HALF OF THE EAST-WEST VACATED ALLEY IN BLOCK 44, LYING SOUTH OF THE SOUTH LINE OF LOTS 1 TO 15, BOTH INCLUSIVE, AND LYING NORTH OF THE NORTH LINE OF LOT 16 AND LOT 26 AND THE NORTH LINE OF LOT 16 PROLONGED EASTERLY TO THE NORTHWEST CORNER OF LOT 26, ALL IN BLOCK 44 IN JOHN YALE'S RESUBDIVISION OF BLOCKS 38, 39, 40, 42, 43, 44, 45, 57, 58, 59, 60, 61 AND 72 IN ELSTON ADDITION TO CHICAGO IN SECTION 5, TOWNSHIP 39 NORTH, RANGE 14, EAST OF THE THIRD PRINCIPAL MERIDIAN; TOGETHER WITH THE WEST 185.81 FEET OF THE VACATED NORTH 0.50 FEET OF WEST BLACKHAWK STREET SOUTH OF AND ADJOINING THE SOUTH LINE OF SAID LOT 25 AND SAID LOT 35 AND THE SOUTH LINE OF LOT 25 PROLONGED EASTERLY TO THE SOUTHWEST CORNER OF LOT 35, ALL TAKEN AS A TRACT, LYING BELOW A HORIZONTAL PLANE HAVING AN ELEVATION OF +105.51 CHICAGO CITY DATUM AND LYING ABOVE A HORIZONTAL PLANE HAVING AN ELEVATION OF +95.83 CHICAGO CITY DATUM AND LYING WITHIN ITS HORIZONTAL BOUNDARY PROJECTED VERTICALLY AND DESCRIBED AS FOLLOWS: COMMENCING AT THE NORTHWEST CORNER OF SAID TRACT; THENCE SOUTH 00°00'02" WEST, ALONG THE WEST LINE THEREOF, 194.90 TO THE POINT OF BEGINNING; THENCE SOUTH 89°59'58" EAST, 39.84 FEET; THENCE SOUTH 00°00'44" WEST, 17.81 FEET; THENCE SOUTH 89°59'16" EAST, 9.07 FEET; THENCE SOUTH 00°00'44" WEST, 6.85 FEET; THENCE NORTH 90°00'00" WEST, 4.34 FEET; THENCE SOUTH 00°00'00" WEST, 10.35 FEET; THENCE SOUTH 89°59'16" EAST, 7.77 FEET; THENCE NORTH 00°00'44" EAST, 1.25 FEET; THENCE SOUTH 89°59'16" EAST, 5.62 FEET; THENCE NORTH 00°00'44" EAST, 10.73 FEET; THENCE SOUTH 89°59'16" EAST, 47.69 FEET; THENCE SOUTH 00°00'44" WEST, 11.98 FEET; THENCE SOUTH 89°59'16" EAST, 2.40 FEET; THENCE NORTH 00°00'44" EAST, 1.25 FEET; THENCE SOUTH 89°59'16" EAST, 5.60 FEET; THENCE SOUTH 00°00'44" WEST, 1.25 FEET; THENCE SOUTH 89°59'16" EAST, 15.78 FEET; THENCE NORTH 00°00'44" EAST, 1.25 FEET; THENCE SOUTH 89°59'16" EAST, 6.29 FEET; THENCE SOUTH 00°00'44" WEST, 8.04 FEET; THENCE NORTH 89°59'16" WEST, 6.29 FEET; THENCE NORTH 00°00'44" EAST, 1.25 FEET; THENCE NORTH 89°59'16" WEST, 7.77 FEET; THENCE SOUTH 00°00'44" WEST, 10.06 FEET; THENCE NORTH 89°59'16" WEST, 3.54 FEET; THENCE SOUTH 00°00'44" WEST, 6.27 FEET; THENCE SOUTH 89°59'16" EAST, 8.20 FEET; THENCE SOUTH 00°00'44" WEST, 24.74 FEET TO THE SOUTH LINE OF SAID TRACT; THENCE SOUTH 89°54'31" WEST, ALONG SAID SOUTH LINE, 44.71 FEET; THENCE NORTH 00°00'22" EAST, 29.18 FEET; THENCE NORTH 89°59'16" WEST, 23.63 FEET; THENCE NORTH 00°00'44" EAST, 10.73 FEET; THENCE NORTH 89°59'16" WEST, 5.62 FEET; THENCE NORTH 00°00'44" EAST, 1.25 FEET; THENCE NORTH 89°59'16" WEST, 19.96 FEET; THENCE SOUTH 00°00'44" WEST, 1.25 FEET; THENCE NORTH 89°59'16" WEST, 5.37 FEET; THENCE NORTH 00°00'44" EAST, 4.02 FEET; THENCE NORTH 89°59'16" WEST, 27.00 FEET TO THE WEST LINE OF SAID TRACT; THENCE NORTH 00°00'02" EAST, 37.78 FEET TO THE POINT OF BEGINNING;

ALSO EXCEPT,

LEVEL 9
PARCEL C9

THAT PART OF LOTS 16 TO 25, BOTH INCLUSIVE, (EXCEPT THE NORTH 14.00 FEET OF THE EAST 31.08 FEET OF LOT 16); TOGETHER WITH THE WEST 9.50 FEET (EXCEPT THE NORTH 14.00 FEET THEREOF) OF THE NORTH-SOUTH VACATED ALLEY IN BLOCK 44 LYING EAST OF THE EAST LINE OF LOTS 16 TO 25, BOTH INCLUSIVE, AND LYING WEST OF THE WEST LINE OF LOTS 26 TO 35, BOTH INCLUSIVE; TOGETHER WITH THE WEST 145.22 FEET OF THE SOUTH HALF OF THE EAST-WEST VACATED ALLEY IN BLOCK 44, LYING SOUTH OF THE SOUTH LINE OF LOTS 1 TO 15, BOTH INCLUSIVE, AND LYING NORTH OF THE NORTH LINE OF LOT 16 AND LOT 26 AND THE NORTH LINE OF LOT 16 PROLONGED EASTERLY TO THE NORTHWEST CORNER OF LOT 26, ALL IN BLOCK 44 IN JOHN YALE'S RESUBDIVISION OF BLOCKS 38, 39, 40, 42, 43, 44, 45, 57, 58, 59, 60, 61 AND 72 IN ELSTON ADDITION TO CHICAGO IN SECTION 5, TOWNSHIP 39 NORTH, RANGE 14, EAST OF THE THIRD PRINCIPAL MERIDIAN; TOGETHER WITH THE WEST 185.81 FEET OF THE VACATED NORTH 0.50 FEET OF WEST BLACKHAWK STREET SOUTH OF AND ADJOINING THE SOUTH LINE OF SAID LOT 25 AND SAID LOT 35 AND THE SOUTH LINE OF LOT 25 PROLONGED

UNOFFICIAL COPY

EASTERLY TO THE SOUTHWEST CORNER OF LOT 35, ALL TAKEN AS A TRACT, LYING BELOW A HORIZONTAL PLANE HAVING AN ELEVATION OF +115.22 CHICAGO CITY DATUM AND LYING ABOVE A HORIZONTAL PLANE HAVING AN ELEVATION OF +105.51 CHICAGO CITY DATUM AND LYING WITHIN ITS HORIZONTAL BOUNDARY PROJECTED VERTICALLY AND DESCRIBED AS FOLLOWS: COMMENCING AT THE NORTHWEST CORNER OF SAID TRACT; THENCE SOUTH 00°00'02" WEST, ALONG THE WEST LINE THEREOF, 194.90 FEET; THENCE SOUTH 89°59'58" EAST, 81.81 FEET TO THE POINT OF BEGINNING; THENCE SOUTH 89°59'58" EAST, 44.49 FEET; THENCE SOUTH 00°00'44" WEST, 18.70 FEET; THENCE NORTH 89°59'16" WEST, 8.20 FEET; THENCE SOUTH 00°00'44" WEST, 6.27 FEET; THENCE SOUTH 89°59'16" EAST, 3.54 FEET; THENCE SOUTH 00°00'44" WEST, 10.06 FEET; THENCE SOUTH 89°59'16" EAST, 7.77 FEET; THENCE NORTH 00°00'44" EAST, 1.25 FEET; THENCE SOUTH 89°59'16" EAST, 6.29 FEET; THENCE SOUTH 00°00'44" WEST, 8.04 FEET; THENCE NORTH 89°59'16" WEST, 6.29 FEET; THENCE NORTH 00°00'44" EAST, 1.25 FEET; THENCE NORTH 89°59'16" WEST, 7.77 FEET; THENCE SOUTH 00°00'44" WEST, 10.06 FEET; THENCE NORTH 89°59'16" WEST, 3.54 FEET; THENCE SOUTH 00°00'44" WEST, 6.27 FEET; THENCE SOUTH 89°59'16" EAST, 8.20 FEET; THENCE SOUTH 00°00'44" WEST, 24.74 FEET TO THE SOUTH LINE OF SAID TRACT; THENCE SOUTH 89°54'31" WEST, ALONG SAID SOUTH LINE 44.71 FEET; THENCE NORTH 00°00'22" EAST, 29.18 FEET; THENCE NORTH 89°59'16" WEST, 23.63 FEET; THENCE NORTH 00°00'44" EAST, 10.73 FEET; THENCE NORTH 89°59'16" WEST, 5.62 FEET; THENCE NORTH 00°00'44" EAST, 1.25 FEET; THENCE NORTH 89°59'16" WEST, 19.96 FEET; THENCE SOUTH 00°00'44" WEST, 1.25 FEET; THENCE NORTH 89°59'16" WEST, 5.37 FEET; THENCE NORTH 00°00'44" EAST, 8.04 FEET; THENCE SOUTH 89°59'16" EAST, 5.37 FEET; THENCE SOUTH 00°00'44" WEST, 1.25 FEET; THENCE SOUTH 89°59'16" EAST, 19.96 FEET; THENCE NORTH 00°00'44" EAST, 1.25 FEET; THENCE SOUTH 89°59'16" EAST, 5.62 FEET; THENCE NORTH 00°00'44" EAST, 10.73 FEET; THENCE SOUTH 89°59'16" EAST, 13.35 FEET; THENCE NORTH 00°00'00" EAST, 23.05 FEET TO THE POINT OF BEGINNING;

ALSO EXCEPT,

LEVEL 10
PARCEL C10A

THAT PART OF LOTS 16 TO 25, BOTH INCLUSIVE, (EXCEPT THE NORTH 14.00 FEET OF THE EAST 31.08 FEET OF LOT 16); TOGETHER WITH THE WEST 9.50 FEET (EXCEPT THE NORTH 14.00 FEET THEREOF) OF THE NORTH-SOUTH VACATED ALLEY IN BLOCK 44 LYING EAST OF THE EAST LINE OF LOTS 16 TO 25, BOTH INCLUSIVE, AND LYING WEST OF THE WEST LINE OF LOTS 26 TO 35, BOTH INCLUSIVE; TOGETHER WITH THE WEST 145.22 FEET OF THE SOUTH HALF OF THE EAST-WEST VACATED ALLEY IN BLOCK 44, LYING SOUTH OF THE SOUTH LINE OF LOTS 1 TO 15, BOTH INCLUSIVE, AND LYING NORTH OF THE NORTH LINE OF LOT 16 AND LOT 26 AND THE NORTH LINE OF LOT 16 PROLONGED EASTERLY TO THE NORTHWEST CORNER OF LOT 26, ALL IN BLOCK 44 IN JOHN YALE'S RESUBDIVISION OF BLOCKS 38, 39, 40, 42, 43, 44, 45, 57, 58, 59, 60, 61 AND 72 IN ELSTON ADDITION TO CHICAGO IN SECTION 5, TOWNSHIP 39 NORTH, RANGE 14, EAST OF THE THIRD PRINCIPAL MERIDIAN; TOGETHER WITH THE WEST 185.81 FEET OF THE VACATED NORTH 0.50 FEET OF WEST BLACKHAWK STREET SOUTH OF AND ADJOINING THE SOUTH LINE OF SAID LOT 25 AND SAID LOT 35 AND THE SOUTH LINE OF LOT 25 PROLONGED EASTERLY TO THE SOUTHWEST CORNER OF LOT 35, ALL TAKEN AS A TRACT, LYING BELOW A HORIZONTAL PLANE HAVING AN ELEVATION OF +124.85 CHICAGO CITY DATUM AND LYING ABOVE A HORIZONTAL PLANE HAVING AN ELEVATION OF +115.22 CHICAGO CITY DATUM AND LYING WITHIN ITS HORIZONTAL BOUNDARY PROJECTED VERTICALLY AND DESCRIBED AS FOLLOWS: COMMENCING AT THE NORTHWEST CORNER OF SAID TRACT; THENCE SOUTH 00°00'02" WEST, ALONG THE WEST LINE THEREOF, 194.90 FEET TO THE POINT OF BEGINNING; THENCE SOUTH 89°59'58" EAST, 39.84 FEET; THENCE SOUTH 00°00'44" WEST, 17.81 FEET; THENCE SOUTH 89°59'16" EAST, 9.07 FEET; THENCE SOUTH 00°00'44" WEST, 6.85 FEET; THENCE NORTH 90°00'00" WEST, 4.34 FEET; THENCE SOUTH 00°00'00" WEST, 10.35 FEET; THENCE SOUTH 89°59'16" EAST, 7.77 FEET; THENCE NORTH 00°00'44" EAST, 1.25 FEET; THENCE SOUTH 89°59'16" EAST, 5.62 FEET; THENCE NORTH 00°00'44" EAST, 10.73 FEET; THENCE SOUTH

UNOFFICIAL COPY

0911745082 Page: 41 of 60

89°59'16" EAST, 23.85 FEET; THENCE NORTH 00°00'00" EAST, 23.05 FEET; THENCE SOUTH 89°59'58" EAST, 104.00 FEET TO THE EAST LINE OF SAID TRACT; THENCE SOUTH 00°00'00" WEST, ALONG SAID EAST LINE, 81.56 FEET TO THE SOUTHEAST CORNER OF SAID TRACT; THENCE SOUTH 89°54'31" WEST, ALONG THE SOUTH LINE OF SAID TRACT, 145.99 FEET; THENCE NORTH 00°00'44" EAST, 24.03 FEET; THENCE SOUTH 89°59'16" EAST, 9.07 FEET; THENCE NORTH 00°00'44" EAST, 6.85 FEET; THENCE NORTH 90°00'00" WEST, 4.34 FEET; THENCE NORTH 00°00'44" EAST, 10.35 FEET; THENCE NORTH 89°59'16" WEST, 12.19 FEET; THENCE SOUTH 00°00'44" WEST, 1.25 FEET; THENCE NORTH 89°59'16" WEST, 5.37 FEET; THENCE NORTH 00°00'44" EAST, 4.02 FEET; THENCE NORTH 89°59'16" WEST, 27.00 FEET TO THE WEST LINE OF SAID TRACT; THENCE NORTH 00°00'02" EAST, 37.78 FEET TO THE POINT OF BEGINNING;

ALSO EXCEPT,

LEVEL 11
PARCEL 011

THAT PART OF LOTS 16 TO 25, BOTH INCLUSIVE, (EXCEPT THE NORTH 14.00 FEET OF THE EAST 31.08 FEET OF LOT 16); TOGETHER WITH THE WEST 9.50 FEET (EXCEPT THE NORTH 14.00 FEET THEREOF) OF THE NORTH-SOUTH VACATED ALLEY IN BLOCK 44 LYING EAST OF THE EAST LINE OF LOTS 16 TO 25, BOTH INCLUSIVE, AND LYING WEST OF THE WEST LINE OF LOTS 26 TO 35, BOTH INCLUSIVE; TOGETHER WITH THE WEST 145.22 FEET OF THE SOUTH HALF OF THE EAST-WEST VACATED ALLEY IN BLOCK 44, LYING SOUTH OF THE SOUTH LINE OF LOTS 1 TO 15, BOTH INCLUSIVE, AND LYING NORTH OF THE NORTH LINE OF LOT 16 AND LOT 26 AND THE NORTH LINE OF LOT 16 PROLONGED EASTERLY TO THE NORTHWEST CORNER OF LOT 26, ALL IN BLOCK 44 IN JOHN YALE'S RESUBDIVISION OF BLOCKS 38, 39, 40, 42, 43, 44, 45, 57, 58, 59, 60, 61 AND 72 IN ELSTON ADDITION TO CHICAGO IN SECTION 5, TOWNSHIP 39 NORTH, RANGE 14, EAST OF THE THIRD PRINCIPAL MERIDIAN; TOGETHER WITH THE WEST 185.81 FEET OF THE VACATED NORTH 0.50 FEET OF WEST BLACKPARK STREET SOUTH OF AND ADJOINING THE SOUTH LINE OF SAID LOT 25 AND SAID LOT 35 AND THE SOUTH LINE OF LOT 25 PROLONGED EASTERLY TO THE SOUTHWEST CORNER OF LOT 25, ALL TAKEN AS A TRACT, LYING BELOW A HORIZONTAL PLANE HAVING AN ELEVATION OF +154.77 CHICAGO CITY DATUM AND LYING ABOVE A HORIZONTAL PLANE HAVING AN ELEVATION OF +124.85 CHICAGO CITY DATUM AND LYING WITHIN ITS HORIZONTAL BOUNDARY PROJECTED VERTICALLY AND DESCRIBED AS FOLLOWS: COMMENCING AT THE NORTHWEST CORNER OF SAID TRACT; THENCE SOUTH 00°00'02" WEST, ALONG THE WEST LINE THEREOF, 232.68 FEET TO THE POINT OF BEGINNING; THENCE SOUTH 89°59'16" EAST, 27.00 FEET; THENCE NORTH 00°00'44" EAST, 4.02 FEET; THENCE SOUTH 89°59'16" EAST, 5.37 FEET; THENCE SOUTH 00°00'44" WEST, 1.25 FEET; THENCE SOUTH 89°59'16" EAST, 19.96 FEET; THENCE NORTH 00°00'44" EAST, 1.25 FEET; THENCE SOUTH 89°59'16" EAST, 5.62 FEET; THENCE NORTH 00°00'44" EAST, 10.73 FEET; THENCE SOUTH 89°59'16" EAST, 23.85 FEET; THENCE NORTH 00°00'00" EAST, 23.05 FEET; THENCE SOUTH 89°59'58" EAST, 103.99 FEET TO THE EAST LINE OF SAID TRACT; THENCE SOUTH 00°00'00" WEST, ALONG SAID EAST LINE, 81.56 FEET TO THE SOUTHEAST CORNER THEREOF; THENCE SOUTH 89°54'31" WEST, ALONG THE SOUTH LINE OF SAID TRACT, 104.23 FEET; THENCE NORTH 00°00'22" EAST, 29.18 FEET; THENCE NORTH 89°59'16" WEST, 23.63 FEET; THENCE NORTH 00°00'44" EAST, 10.73 FEET; THENCE NORTH 89°59'16" WEST, 5.62 FEET; THENCE NORTH 00°00'44" EAST, 1.25 FEET; THENCE NORTH 89°59'16" WEST, 7.78 FEET; THENCE SOUTH 00°00'44" WEST, 10.35 FEET; THENCE SOUTH 90°00'00" EAST, 4.34 FEET; THENCE SOUTH 00°00'44" WEST, 6.85 FEET; THENCE NORTH 89°59'16" WEST, 9.07 FEET; THENCE SOUTH 00°00'44" WEST, 24.03 FEET TO THE SOUTH LINE OF SAID TRACT; THENCE SOUTH 89°54'31" WEST, ALONG SAID SOUTH LINE, 39.82 FEET TO THE SOUTHWEST CORNER THEREOF; THENCE NORTH 00°00'02" EAST, 44.08 FEET TO THE POINT OF BEGINNING;

UNOFFICIAL COPY

ALSO EXCEPT,

LEVEL 12
PARCEL C12A

THAT PART OF LOTS 16 TO 25, BOTH INCLUSIVE, (EXCEPT THE NORTH 14.00 FEET OF THE EAST 31.08 FEET OF LOT 16); TOGETHER WITH THE WEST 9.50 FEET (EXCEPT THE NORTH 14.00 FEET THEREOF) OF THE NORTH-SOUTH VACATED ALLEY IN BLOCK 44 LYING EAST OF THE EAST LINE OF LOTS 16 TO 25, BOTH INCLUSIVE, AND LYING WEST OF THE WEST LINE OF LOTS 26 TO 35, BOTH INCLUSIVE; TOGETHER WITH THE WEST 145.22 FEET OF THE SOUTH HALF OF THE EAST-WEST VACATED ALLEY IN BLOCK 44, LYING SOUTH OF THE SOUTH LINE OF LOTS 1 TO 15, BOTH INCLUSIVE, AND LYING NORTH OF THE NORTH LINE OF LOT 16 AND LOT 26 AND THE NORTH LINE OF LOT 16 PROLONGED EASTERLY TO THE NORTHWEST CORNER OF LOT 26, ALL IN BLOCK 44 IN JOHN YALE'S RESUBDIVISION OF BLOCKS 38, 39, 40, 42, 43, 44, 45, 57, 58, 59, 60, 61 AND 72 IN ELSTON ADDITION TO CHICAGO IN SECTION 5, TOWNSHIP 39 NORTH, RANGE 14, EAST OF THE THIRD PRINCIPAL MERIDIAN; TOGETHER WITH THE WEST 185.81 FEET OF THE VACATED NORTH 9.50 FEET OF WEST BLACKHAWK STREET SOUTH OF AND ADJOINING THE SOUTH LINE OF SAID LOT 25 AND SAID LOT 35 AND THE SOUTH LINE OF LOT 25 PROLONGED EASTERLY TO THE SOUTHWEST CORNER OF LOT 35, ALL TAKEN AS A TRACT, LYING BELOW A HORIZONTAL PLANE HAVING AN ELEVATION OF +144.13 CHICAGO CITY DATUM AND LYING ABOVE A HORIZONTAL PLANE HAVING AN ELEVATION OF +134.47 CHICAGO CITY DATUM AND LYING WITHIN ITS HORIZONTAL BOUNDARY PROJECTED VERTICALLY AND DESCRIBED AS FOLLOWS: COMMENCING AT THE NORTHWEST CORNER OF SAID TRACT; THENCE SOUTH 00°00'02" WEST, ALONG THE WEST LINE THEREOF, 194.90 FEET TO THE POINT OF BEGINNING; THENCE SOUTH 89°59'58" EAST, 39.84 FEET; THENCE SOUTH 00°00'44" WEST, 17.81 FEET; THENCE SOUTH 89°59'16" EAST, 9.07 FEET; THENCE SOUTH 00°00'44" WEST, 6.85 FEET; THENCE NORTH 90°00'00" WEST, 4.34 FEET; THENCE SOUTH 00°00'00" WEST, 10.35 FEET; THENCE SOUTH 89°59'16" EAST, 7.77 FEET; THENCE NORTH 00°00'44" EAST, 1.25 FEET; THENCE SOUTH 89°59'16" EAST, 5.62 FEET; THENCE NORTH 00°00'44" EAST, 10.73 FEET; THENCE SOUTH 89°59'16" EAST, 47.69 FEET; THENCE SOUTH 00°00'44" WEST, 11.98 FEET; THENCE SOUTH 89°59'16" EAST, 2.40 FEET; THENCE NORTH 00°00'44" EAST, 1.25 FEET; THENCE SOUTH 89°59'16" EAST, 5.60 FEET; THENCE SOUTH 00°00'44" WEST, 1.25 FEET; THENCE SOUTH 89°59'16" EAST, 8.01 FEET; THENCE NORTH 00°00'44" EAST, 10.06 FEET; THENCE NORTH 89°59'16" WEST, 3.54 FEET; THENCE NORTH 00°00'44" EAST, 6.27 FEET; THENCE SOUTH 89°59'16" EAST, 8.20 FEET; THENCE NORTH 00°00'44" EAST, 18.70 FEET; THENCE SOUTH 89°59'58" EAST, 59.50 FEET TO THE EAST LINE OF SAID TRACT; THENCE SOUTH 00°00'00" WEST, ALONG SAID EAST LINE, 81.56 FEET TO THE SOUTHEAST CORNER THEREOF; THENCE SOUTH 89°54'31" WEST, ALONG THE SOUTH LINE OF SAID TRACT, 104.25 FEET; THENCE NORTH 00°00'22" EAST, 29.18 FEET; THENCE NORTH 89°59'16" WEST, 23.63 FEET; THENCE NORTH 00°00'44" EAST, 10.73 FEET; THENCE NORTH 89°59'16" WEST, 5.62 FEET; THENCE NORTH 00°00'44" EAST, 1.25 FEET; THENCE NORTH 89°59'16" WEST, 19.96 FEET; THENCE SOUTH 00°00'44" WEST, 1.25 FEET; THENCE NORTH 89°59'16" WEST, 5.37 FEET; THENCE NORTH 00°00'44" EAST, 4.02 FEET; THENCE NORTH 89°59'16" WEST, 27.00 FEET TO THE WEST LINE OF SAID TRACT; THENCE NORTH 00°00'02" EAST, 37.78 FEET TO THE POINT OF BEGINNING.

ALSO EXCEPT,

LEVEL 14
PARCEL C14

THAT PART OF LOTS 16 TO 25, BOTH INCLUSIVE, (EXCEPT THE NORTH 14.00 FEET OF THE EAST 31.08 FEET OF LOT 16); TOGETHER WITH THE WEST 9.50 FEET (EXCEPT THE NORTH 14.00 FEET THEREOF) OF THE NORTH-SOUTH VACATED ALLEY IN BLOCK 44 LYING EAST OF THE EAST LINE OF LOTS 16 TO 25, BOTH INCLUSIVE, AND LYING WEST OF THE WEST LINE OF LOTS 26 TO

UNOFFICIAL COPY

0911745082 Page: 42 of 60

35, BOTH INCLUSIVE; TOGETHER WITH THE WEST 145.22 FEET OF THE SOUTH HALF OF THE EAST-WEST VACATED ALLEY IN BLOCK 44, LYING SOUTH OF THE SOUTH LINE OF LOTS 1 TO 15, BOTH INCLUSIVE, AND LYING NORTH OF THE NORTH LINE OF LOT 16 AND LOT 26 AND THE NORTH LINE OF LOT 16 PROLONGED EASTERLY TO THE NORTHWEST CORNER OF LOT 26, ALL IN BLOCK 44 IN JOHN YALE'S RESUBDIVISION OF BLOCKS 38, 39, 40, 42, 43, 44, 45, 57, 58, 59, 60, 61 AND 72 IN ELSTON ADDITION TO CHICAGO IN SECTION 5, TOWNSHIP 39 NORTH, RANGE 14, EAST OF THE THIRD PRINCIPAL MERIDIAN; TOGETHER WITH THE WEST 185.81 FEET OF THE VACATED NORTH 0.50 FEET OF WEST BLACKHAWK STREET SOUTH OF AND ADJOINING THE SOUTH LINE OF SAID LOT 25 AND SAID LOT 35 AND THE SOUTH LINE OF LOT 25 PROLONGED EASTERLY TO THE SOUTHWEST CORNER OF LOT 35, ALL TAKEN AS A TRACT, LYING BELOW A HORIZONTAL PLANE HAVING AN ELEVATION OF +153.80 CHICAGO CITY DATUM AND LYING ABOVE A HORIZONTAL PLANE HAVING AN ELEVATION OF +144.13 CHICAGO CITY DATUM AND LYING WITHIN ITS HORIZONTAL BOUNDARY PROJECTED VERTICALLY AND DESCRIBED AS FOLLOWS: COMMENCING AT THE NORTHWEST CORNER OF SAID TRACT; THENCE SOUTH 00°00'02" WEST, ALONG THE WEST LINE THEREOF, 194.90 FEET; THENCE SOUTH 89°59'58" EAST, 39.84 FEET TO THE POINT OF BEGINNING; THENCE SOUTH 89°59'58" EAST, 145.97 FEET TO THE EAST LINE OF SAID TRACT; THENCE SOUTH 00°00'00" WEST, ALONG SAID EAST LINE, 81.56 FEET TO THE SOUTHEAST CORNER THEREOF; THENCE SOUTH 89°54'31" WEST, ALONG THE SOUTH LINE OF SAID TRACT, 104.23 FEET; THENCE NORTH 00°00'22" EAST, 29.18 FEET; THENCE NORTH 89°59'16" WEST, 23.63 FEET; THENCE NORTH 00°00'44" EAST, 10.73 FEET; THENCE NORTH 89°59'16" WEST, 5.62 FEET; THENCE NORTH 00°00'44" EAST, 1.25 FEET; THENCE NORTH 89°59'16" WEST, 19.96 FEET; THENCE SOUTH 00°00'44" WEST, 1.25 FEET; THENCE NORTH 89°59'16" WEST, 5.37 FEET; THENCE NORTH 00°00'44" EAST, 8.04 FEET; THENCE SOUTH 89°59'16" EAST, 5.37 FEET; THENCE SOUTH 00°00'44" WEST, 1.25 FEET; THENCE SOUTH 89°59'16" EAST, 12.19 FEET; THENCE NORTH 00°00'44" EAST, 10.35 FEET; THENCE SOUTH 89°59'49" EAST, 4.34 FEET; THENCE NORTH 00°00'44" EAST, 6.85 FEET; THENCE NORTH 89°59'16" WEST, 9.07 FEET; THENCE NORTH 00°00'44" EAST, 17.81 FEET TO THE POINT OF BEGINNING;

ALSO EXCEPT,

LEVEL 15
PARCEL C15

THAT PART OF LOTS 16 TO 25, BOTH INCLUSIVE, (EXCEPT THE NORTH 14.00 FEET OF THE EAST 31.08 FEET OF LOT 16); TOGETHER WITH THE WEST 9.50 FEET (EXCEPT THE NORTH 14.00 FEET THEREOF) OF THE NORTH-SOUTH VACATED ALLEY IN BLOCK 44 LYING EAST OF THE EAST LINE OF LOTS 16 TO 25, BOTH INCLUSIVE, AND LYING WEST OF THE WEST LINE OF LOTS 26 TO 35, BOTH INCLUSIVE; TOGETHER WITH THE WEST 145.22 FEET OF THE SOUTH HALF OF THE EAST-WEST VACATED ALLEY IN BLOCK 44, LYING SOUTH OF THE SOUTH LINE OF LOTS 1 TO 15, BOTH INCLUSIVE, AND LYING NORTH OF THE NORTH LINE OF LOT 16 AND LOT 26 AND THE NORTH LINE OF LOT 16 PROLONGED EASTERLY TO THE NORTHWEST CORNER OF LOT 26, ALL IN BLOCK 44 IN JOHN YALE'S RESUBDIVISION OF BLOCKS 38, 39, 40, 42, 43, 44, 45, 57, 58, 59, 60, 61 AND 72 IN ELSTON ADDITION TO CHICAGO IN SECTION 5, TOWNSHIP 39 NORTH, RANGE 14, EAST OF THE THIRD PRINCIPAL MERIDIAN; TOGETHER WITH THE WEST 185.81 FEET OF THE VACATED NORTH 0.50 FEET OF WEST BLACKHAWK STREET SOUTH OF AND ADJOINING THE SOUTH LINE OF SAID LOT 25 AND SAID LOT 35 AND THE SOUTH LINE OF LOT 25 PROLONGED EASTERLY TO THE SOUTHWEST CORNER OF LOT 35, ALL TAKEN AS A TRACT, LYING BELOW A HORIZONTAL PLANE HAVING AN ELEVATION OF +163.47 CHICAGO CITY DATUM AND LYING ABOVE A HORIZONTAL PLANE HAVING AN ELEVATION OF +153.80 CHICAGO CITY DATUM AND LYING WITHIN ITS HORIZONTAL BOUNDARY PROJECTED VERTICALLY AND DESCRIBED AS FOLLOWS: COMMENCING AT THE NORTHWEST CORNER OF SAID TRACT; THENCE SOUTH 00°00'02" WEST, ALONG THE WEST LINE THEREOF, 194.90 FEET; THENCE SOUTH 89°59'58" EAST, 81.81 FEET TO THE POINT OF BEGINNING; THENCE SOUTH 89°59'58" EAST, 104.00 FEET TO THE EAST LINE OF SAID TRACT; THENCE SOUTH 00°00'00" WEST, ALONG SAID EAST LINE, 81.56 FEET TO THE SOUTHEAST CORNER THEREOF; THENCE SOUTH 89°54'31" WEST, ALONG

UNOFFICIAL COPY

0911745082 Page: 44 of 60

THE SOUTH LINE OF SAID TRACT, 104.23 FEET; THENCE NORTH 00°00'22" EAST, 29.18 FEET; THENCE NORTH 89°59'16" WEST, 23.63 FEET; THENCE NORTH 00°00'44" EAST, 10.73 FEET; THENCE NORTH 89°59'16" WEST, 5.62 FEET; THENCE NORTH 00°00'44" EAST, 1.25 FEET; THENCE NORTH 89°59'16" WEST, 19.96 FEET; THENCE SOUTH 00°00'44" WEST, 1.25 FEET; THENCE NORTH 89°59'16" WEST, 5.37 FEET; THENCE NORTH 00°00'44" EAST, 8.04 FEET; THENCE SOUTH 89°59'16" EAST, 5.37 FEET; THENCE SOUTH 00°00'44" WEST, 1.25 FEET; THENCE SOUTH 89°59'16" EAST, 19.96 FEET; THENCE NORTH 00°00'44" EAST, 1.25 FEET; THENCE SOUTH 89°59'16" EAST, 5.62 FEET; THENCE NORTH 00°00'44" EAST, 10.73 FEET; THENCE SOUTH 89°59'16" EAST, 23.85 FEET; THENCE NORTH 00°00'00" EAST, 23.05 FEET TO THE POINT OF BEGINNING;

ALSO EXCEPT,

LEVEL 16
PARCEL C16A

THAT PART OF LOTS 16 TO 25, BOTH INCLUSIVE, (EXCEPT THE NORTH 14.00 FEET OF THE EAST 31.08 FEET OF LOT 16); TOGETHER WITH THE WEST 9.50 FEET (EXCEPT THE NORTH 14.00 FEET THEREOF) OF THE NORTH-SOUTH VACATED ALLEY IN BLOCK 44 LYING EAST OF THE EAST LINE OF LOTS 16 TO 25, BOTH INCLUSIVE, AND LYING WEST OF THE WEST LINE OF LOTS 26 TO 35, BOTH INCLUSIVE; TOGETHER WITH THE WEST 145.22 FEET OF THE SOUTH HALF OF THE EAST-WEST VACATED ALLEY IN BLOCK 44, LYING SOUTH OF THE SOUTH LINE OF LOTS 1 TO 15, BOTH INCLUSIVE, AND LYING NORTH OF THE NORTH LINE OF LOT 16 AND LOT 26 AND THE NORTH LINE OF LOT 16 PROLONGED EASTERLY TO THE NORTHWEST CORNER OF LOT 26, ALL IN BLOCK 44 IN JOHN YALE'S RESUBDIVISION OF BLOCKS 38, 39, 40, 42, 43, 44, 45, 57, 58, 59, 60, 61 AND 72 IN ELSTON ADDITION TO CHICAGO IN SECTION 5, TOWNSHIP 39 NORTH, RANGE 14, EAST OF THE THIRD PRINCIPAL MERIDIAN; TOGETHER WITH THE WEST 185.81 FEET OF THE VACATED NORTH 0.50 FEET OF WEST BLACK HAWK STREET SOUTH OF AND ADJOINING THE SOUTH LINE OF SAID LOT 25 AND SAID LOT 35 AND THE SOUTH LINE OF LOT 25 PROLONGED EASTERLY TO THE SOUTHWEST CORNER OF LOT 25, ALL TAKEN AS A TRACT, LYING BELOW A HORIZONTAL PLANE HAVING AN ELEVATION OF -173.12 CHICAGO CITY DATUM AND LYING ABOVE A HORIZONTAL PLANE HAVING AN ELEVATION OF +163.47 CHICAGO CITY DATUM AND LYING WITHIN ITS HORIZONTAL BOUNDARY PROJECTED VERTICALLY AND DESCRIBED AS FOLLOWS: COMMENCING AT THE NORTHWEST CORNER OF SAID TRACT; THENCE SOUTH 00°00'02" WEST, ALONG THE WEST LINE THEREOF, 194.90 FEET TO THE POINT OF BEGINNING; THENCE SOUTH 89°59'58" EAST, 39.84 FEET; THENCE SOUTH 00°00'44" WEST, 17.81 FEET; THENCE SOUTH 89°59'16" EAST, 9.07 FEET; THENCE SOUTH 00°00'44" WEST, 6.85 FEET; THENCE NORTH 90°00'00" WEST, 4.34 FEET; THENCE SOUTH 00°00'30" WEST, 10.35 FEET; THENCE SOUTH 89°59'16" EAST, 7.78 FEET; THENCE NORTH 00°00'44" EAST, 1.25 FEET; THENCE SOUTH 89°59'16" EAST, 5.62 FEET; THENCE NORTH 00°00'44" EAST, 10.73 FEET; THENCE SOUTH 89°59'16" EAST, 23.85 FEET; THENCE NORTH 00°00'00" EAST, 23.05 FEET; THENCE SOUTH 89°59'58" EAST, 104.00 FEET TO THE EAST LINE OF SAID TRACT; THENCE SOUTH 00°00'00" WEST, ALONG SAID EAST LINE, 81.56 FEET TO THE SOUTHEAST CORNER THEREOF; THENCE SOUTH 89°54'31" WEST, ALONG THE SOUTH LINE OF SAID TRACT, 59.52 FEET; THENCE NORTH 00°00'44" EAST, 24.74 FEET; THENCE NORTH 89°59'16" WEST, 8.20 FEET; THENCE NORTH 00°00'44" EAST, 6.27 FEET; THENCE SOUTH 89°59'16" EAST, 3.54 FEET; THENCE NORTH 00°00'44" EAST, 10.06 FEET; THENCE NORTH 89°59'16" WEST, 8.01 FEET; THENCE SOUTH 00°00'44" WEST, 1.25 FEET; THENCE NORTH 89°59'16" WEST, 5.60 FEET; THENCE NORTH 00°00'44" EAST, 1.25 FEET; THENCE NORTH 89°59'16" WEST, 2.40 FEET; THENCE SOUTH 00°00'44" WEST, 11.98 FEET; THENCE NORTH 89°59'16" WEST, 47.69 FEET; THENCE NORTH 00°00'44" EAST, 10.73 FEET; THENCE NORTH 89°59'16" WEST, 5.62 FEET; THENCE NORTH 00°00'44" EAST, 1.25 FEET; THENCE NORTH 89°59'16" WEST, 7.78 FEET; THENCE SOUTH 00°00'44" WEST, 10.35 FEET; THENCE SOUTH 90°00'00" EAST, 4.34 FEET; THENCE SOUTH 00°00'44" WEST, 6.85 FEET; THENCE NORTH 89°59'16" WEST, 9.07 FEET; THENCE SOUTH 00°00'44" WEST, 24.03 FEET TO THE SOUTH LINE OF SAID TRACT; THENCE SOUTH 89°54'31" WEST, ALONG SAID SOUTH LINE, 39.82 FEET TO THE SOUTHWEST CORNER THEREOF; THENCE

UNOFFICIAL COPY

NORTH 00°00'02" EAST, ALONG THE WEST LINE OF SAID TRACT, 81.86 FEET TO THE POINT OF BEGINNING;

ALSO EXCEPT,

LEVEL 17
PARCEL C17A

THAT PART OF LOTS 16 TO 25, BOTH INCLUSIVE, (EXCEPT THE NORTH 14.00 FEET OF THE EAST 31.08 FEET OF LOT 16); TOGETHER WITH THE WEST 9.50 FEET (EXCEPT THE NORTH 14.00 FEET THEREOF) OF THE NORTH-SOUTH VACATED ALLEY IN BLOCK 44 LYING EAST OF THE EAST LINE OF LOTS 16 TO 25, BOTH INCLUSIVE, AND LYING WEST OF THE WEST LINE OF LOTS 26 TO 35, BOTH INCLUSIVE; TOGETHER WITH THE WEST 145.22 FEET OF THE SOUTH HALF OF THE EAST-WEST VACATED ALLEY IN BLOCK 44, LYING SOUTH OF THE SOUTH LINE OF LOTS 1 TO 15, BOTH INCLUSIVE, AND LYING NORTH OF THE NORTH LINE OF LOT 16 AND LOT 26 AND THE NORTH LINE OF LOT 16 PROLONGED EASTERLY TO THE NORTHWEST CORNER OF LOT 26, ALL IN BLOCK 44 IN JOHN YALE'S RESUBDIVISION OF BLOCKS 38, 39, 40, 42, 43, 44, 45, 57, 58, 59, 60, 61 AND 72 IN ELSTON ADDITION TO CHICAGO IN SECTION 5, TOWNSHIP 39 NORTH, RANGE 14, EAST OF THE THIRD PRINCIPAL MERIDIAN; TOGETHER WITH THE WEST 185.81 FEET OF THE VACATED NORTH 0.50 FEET OF WEST BLACKHAWK STREET SOUTH OF AND ADJOINING THE SOUTH LINE OF SAID LOT 25 AND SAID LOT 35 AND THE SOUTH LINE OF LOT 25 PROLONGED EASTERLY TO THE SOUTHWEST CORNER OF LOT 35, ALL TAKEN AS A TRACT, LYING BELOW A HORIZONTAL PLANE HAVING AN ELEVATION OF +185.00 CHICAGO CITY DATUM AND LYING ABOVE A HORIZONTAL PLANE HAVING AN ELEVATION OF +173.12 CHICAGO CITY DATUM AND LYING WITHIN ITS HORIZONTAL BOUNDARY PROJECTED VERTICALLY AND DESCRIBED AS FOLLOWS: COMMENCING AT THE NORTHWEST CORNER OF SAID TRACT; THENCE SOUTH 00°00'02" WEST, ALONG THE WEST LINE THEREOF, 194.90 FEET TO THE POINT OF BEGINNING; THENCE SOUTH 89°59'58" EAST, 39.84 FEET; THENCE SOUTH 00°00'44" WEST, 17.81 FEET; THENCE SOUTH 89°59'16" EAST, 9.07 FEET; THENCE SOUTH 00°00'44" WEST, 6.85 FEET; THENCE NORTH 90°00'00" WEST, 4.34 FEET; THENCE SOUTH 00°00'30" WEST, 10.35 FEET; THENCE SOUTH 89°59'16" EAST, 7.78 FEET; THENCE NORTH 00°00'44" EAST, 1.25 FEET; THENCE SOUTH 89°59'16" EAST, 5.62 FEET; THENCE NORTH 00°00'44" EAST, 10.73 FEET; THENCE SOUTH 89°59'16" EAST, 47.69 FEET; THENCE SOUTH 00°00'44" WEST, 11.98 FEET; THENCE SOUTH 89°59'16" EAST, 2.40 FEET; THENCE NORTH 00°00'44" EAST, 1.25 FEET; THENCE SOUTH 89°59'16" EAST, 5.60 FEET; THENCE SOUTH 00°00'44" WEST, 1.25 FEET; THENCE SOUTH 89°59'16" EAST, 8.01 FEET; THENCE NORTH 00°00'44" EAST, 10.96 FEET; THENCE NORTH 89°59'16" WEST, 3.54 FEET; THENCE NORTH 00°00'44" EAST, 6.27 FEET; THENCE SOUTH 89°59'16" EAST, 8.20 FEET; THENCE NORTH 00°00'44" EAST, 18.70 FEET; THENCE SOUTH 89°59'58" EAST, 59.51 FEET TO THE EAST LINE OF SAID TRACT; THENCE SOUTH 00°00'00" WEST, ALONG SAID EAST LINE, 37.81 FEET; THENCE NORTH 90°00'00" WEST, 50.10 FEET; THENCE SOUTH 00°00'00" WEST, 4.02 FEET; THENCE NORTH 89°59'16" WEST, 6.29 FEET; THENCE NORTH 00°00'44" EAST, 1.25 FEET; THENCE NORTH 89°59'16" WEST, 15.78 FEET; THENCE SOUTH 00°00'44" WEST, 1.25 FEET; THENCE NORTH 89°59'16" WEST, 5.60 FEET; THENCE NORTH 00°00'44" EAST, 1.25 FEET; THENCE NORTH 89°59'16" WEST, 2.40 FEET; THENCE SOUTH 00°00'44" WEST, 11.98 FEET; THENCE NORTH 89°59'16" WEST, 47.69 FEET; THENCE NORTH 00°00'44" EAST, 10.73 FEET; THENCE NORTH 89°59'16" WEST, 5.62 FEET; THENCE NORTH 00°00'44" EAST, 1.25 FEET; THENCE NORTH 89°59'16" WEST, 19.96 FEET; THENCE SOUTH 00°00'44" WEST, 1.25 FEET; THENCE NORTH 89°59'16" WEST, 5.37 FEET; THENCE NORTH 00°00'44" EAST, 4.02 FEET; THENCE NORTH 89°59'16" WEST, 27.00 FEET TO THE WEST LINE OF SAID TRACT; THENCE NORTH 00°00'02" EAST, 37.78 FEET TO THE POINT OF BEGINNING, IN COOK COUNTY, ILLINOIS;

UNOFFICIAL COPY

ALSO EXCEPT,

LEVEL 18
PARCEL C18

THAT PART OF LOTS 16 TO 25, BOTH INCLUSIVE, (EXCEPT THE NORTH 14.00 FEET OF THE EAST 31.08 FEET OF LOT 16); TOGETHER WITH THE WEST 9.50 FEET (EXCEPT THE NORTH 14.00 FEET THEREOF) OF THE NORTH-SOUTH VACATED ALLEY IN BLOCK 44 LYING EAST OF THE EAST LINE OF LOTS 16 TO 25, BOTH INCLUSIVE, AND LYING WEST OF THE WEST LINE OF LOTS 26 TO 35, BOTH INCLUSIVE; TOGETHER WITH THE WEST 145.22 FEET OF THE SOUTH HALF OF THE EAST-WEST VACATED ALLEY IN BLOCK 44, LYING SOUTH OF THE SOUTH LINE OF LOTS 1 TO 15, BOTH INCLUSIVE, AND LYING NORTH OF THE NORTH LINE OF LOT 16 AND LOT 26 AND THE NORTH LINE OF LOT 16 PROLONGED EASTERLY TO THE NORTHWEST CORNER OF LOT 26, ALL IN BLOCK 44 IN JOHN YALE'S RESUBDIVISION OF BLOCKS 38, 39, 40, 42, 43, 44, 45, 57, 58, 59, 60, 61 AND 72 IN ELSTON ADDITION TO CHICAGO IN SECTION 5, TOWNSHIP 39 NORTH, RANGE 14, EAST OF THE THIRD PRINCIPAL MERIDIAN; TOGETHER WITH THE WEST 185.81 FEET OF THE VACATED NORTH 0.50 FEET OF WEST BLACKHAWK STREET SOUTH OF AND ADJOINING THE SOUTH LINE OF SAID LOT 25 AND SAID LOT 35 AND THE SOUTH LINE OF LOT 25 PROLONGED EASTERLY TO THE SOUTHWEST CORNER OF LOT 35, ALL TAKEN AS A TRACT, LYING BELOW A HORIZONTAL PLANE HAVING AN ELEVATION OF +194.70 CHICAGO CITY DATUM AND LYING ABOVE A HORIZONTAL PLANE HAVING AN ELEVATION OF +185.00 CHICAGO CITY DATUM AND LYING WITHIN ITS HORIZONTAL BOUNDARY PROJECTED VERTICALLY AND DESCRIBED AS FOLLOWS: COMMENCING AT THE NORTHWEST CORNER OF SAID TRACT; THENCE SOUTH 00°00'02" WEST, ALONG THE WEST LINE THEREOF, 194.90 FEET; THENCE SOUTH 89°59'58" EAST, 126.30 FEET TO THE POINT OF BEGINNING; THENCE SOUTH 89°59'58" EAST, 59.51 FEET TO THE EAST LINE OF SAID TRACT; THENCE SOUTH 00°00'00" WEST, ALONG SAID EAST LINE, 37.81 FEET; THENCE NORTH 90°00'00" WEST, 50.10 FEET; THENCE SOUTH 00°00'00" WEST, 4.02 FEET; THENCE NORTH 89°59'16" WEST, 6.29 FEET; THENCE NORTH 00°00'44" EAST, 1.25 FEET; THENCE NORTH 89°59'16" WEST, 15.78 FEET; THENCE SOUTH 00°00'44" WEST, 1.25 FEET; THENCE NORTH 89°59'16" WEST, 5.60 FEET; THENCE NORTH 00°00'44" EAST, 1.25 FEET; THENCE NORTH 89°59'16" WEST, 2.40 FEET; THENCE SOUTH 00°00'44" WEST, 11.98 FEET; THENCE NORTH 89°59'16" WEST, 47.69 FEET; THENCE NORTH 00°00'44" EAST, 10.73 FEET; THENCE NORTH 89°59'16" WEST, 5.62 FEET; THENCE NORTH 00°00'44" EAST, 1.25 FEET; THENCE NORTH 89°59'16" WEST, 19.96 FEET; THENCE SOUTH 00°00'44" WEST, 1.25 FEET; THENCE NORTH 89°59'16" WEST, 5.37 FEET; THENCE NORTH 00°00'44" EAST, 8.04 FEET; THENCE SOUTH 89°59'16" EAST, 5.37 FEET; THENCE SOUTH 00°00'44" WEST, 1.25 FEET; THENCE SOUTH 89°59'16" EAST, 19.96 FEET; THENCE NORTH 00°00'44" EAST, 1.25 FEET; THENCE SOUTH 89°59'16" EAST, 5.62 FEET; THENCE NORTH 00°00'44" EAST, 10.73 FEET; THENCE SOUTH 89°59'16" EAST, 47.69 FEET; THENCE SOUTH 00°00'44" WEST, 11.98 FEET; THENCE SOUTH 89°59'16" EAST, 2.40 FEET; THENCE NORTH 00°00'44" EAST, 1.25 FEET; THENCE SOUTH 89°59'16" EAST, 5.60 FEET; THENCE SOUTH 00°00'44" WEST, 1.25 FEET; THENCE SOUTH 89°59'16" EAST, 8.01 FEET; THENCE NORTH 00°00'44" EAST, 10.06 FEET; THENCE NORTH 89°59'16" WEST, 3.54 FEET; THENCE NORTH 00°00'44" EAST, 6.27 FEET; THENCE SOUTH 89°59'16" EAST, 8.20 FEET; THENCE NORTH 00°00'44" EAST, 18.70 FEET TO THE POINT OF BEGINNING, IN COOK COUNTY, ILLINOIS;

ALSO EXCEPT,

LEVEL 19
PARCEL C19

THAT PART OF LOTS 16 TO 25, BOTH INCLUSIVE, (EXCEPT THE NORTH 14.00 FEET OF THE EAST 31.08 FEET OF LOT 16); TOGETHER WITH THE WEST 9.50 FEET (EXCEPT THE NORTH 14.00 FEET THEREOF) OF THE NORTH-SOUTH VACATED ALLEY IN BLOCK 44 LYING EAST OF THE EAST LINE OF LOTS 16 TO 25, BOTH INCLUSIVE, AND LYING WEST OF THE WEST LINE OF LOTS 26 TO

UNOFFICIAL COPY

35, BOTH INCLUSIVE; TOGETHER WITH THE WEST 145.22 FEET OF THE SOUTH HALF OF THE EAST-WEST VACATED ALLEY IN BLOCK 44, LYING SOUTH OF THE SOUTH LINE OF LOTS 1 TO 15, BOTH INCLUSIVE, AND LYING NORTH OF THE NORTH LINE OF LOT 16 AND LOT 26 AND THE NORTH LINE OF LOT 16 PROLONGED EASTERLY TO THE NORTHWEST CORNER OF LOT 26, ALL IN BLOCK 44 IN JOHN YALE'S RESUBDIVISION OF BLOCKS 38, 39, 40, 42, 43, 44, 45, 57, 58, 59, 60, 61 AND 72 IN ELSTON ADDITION TO CHICAGO IN SECTION 5, TOWNSHIP 39 NORTH, RANGE 14, EAST OF THE THIRD PRINCIPAL MERIDIAN; TOGETHER WITH THE WEST 185.81 FEET OF THE VACATED NORTH 0.50 FEET OF WEST BLACKHAWK STREET SOUTH OF AND ADJOINING THE SOUTH LINE OF SAID LOT 25 AND SAID LOT 35 AND THE SOUTH LINE OF LOT 25 PROLONGED EASTERLY TO THE SOUTHWEST CORNER OF LOT 35, ALL TAKEN AS A TRACT, LYING BELOW A HORIZONTAL PLANE HAVING AN ELEVATION OF +204.35 CHICAGO CITY DATUM AND LYING ABOVE A HORIZONTAL PLANE HAVING AN ELEVATION OF +194.70 CHICAGO CITY DATUM AND LYING WITHIN ITS HORIZONTAL BOUNDARY PROJECTED VERTICALLY AND DESCRIBED AS FOLLOWS: COMMENCING AT THE NORTHWEST CORNER OF SAID TRACT; THENCE SOUTH 00°00'02" WEST, ALONG THE WEST LINE THEREOF, 276.76 FEET TO THE SOUTHWEST CORNER OF SAID TRACT; THENCE NORTH 89°54'31" EAST, ALONG THE SOUTH LINE OF SAID TRACT, 81.58 FEET TO THE POINT OF BEGINNING; THENCE NORTH 00°00'22" EAST, 29.18 FEET; THENCE NORTH 89°59'16" WEST, 23.63 FEET; THENCE NORTH 00°00'44" EAST, 10.73 FEET; THENCE NORTH 89°59'16" WEST, 5.62 FEET; THENCE NORTH 00°00'44" EAST, 1.25 FEET; THENCE NORTH 89°59'16" WEST, 19.96 FEET; THENCE SOUTH 00°00'44" WEST, 1.25 FEET; THENCE NORTH 89°59'16" WEST, 5.37 FEET; THENCE NORTH 00°00'44" EAST, 8.04 FEET; THENCE SOUTH 89°59'16" EAST, 5.37 FEET; THENCE SOUTH 00°00'44" WEST, 1.25 FEET; THENCE SOUTH 89°59'16" EAST, 19.96 FEET; THENCE NORTH 00°00'44" EAST, 1.25 FEET; THENCE SOUTH 89°59'16" EAST, 5.62 FEET; THENCE NORTH 00°00'44" EAST, 10.73 FEET; THENCE SOUTH 89°59'16" EAST, 47.63 FEET; THENCE SOUTH 00°00'44" WEST, 11.98 FEET; THENCE SOUTH 89°59'16" EAST, 2.46 FEET; THENCE NORTH 00°00'44" EAST, 1.25 FEET; THENCE SOUTH 89°59'16" EAST, 5.60 FEET; THENCE SOUTH 00°00'44" WEST, 1.25 FEET; THENCE SOUTH 89°59'16" EAST, 15.78 FEET; THENCE NORTH 00°00'44" EAST, 1.25 FEET; THENCE SOUTH 89°59'16" EAST, 6.29 FEET; THENCE SOUTH 00°00'44" WEST, 8.04 FEET; THENCE NORTH 89°59'16" WEST, 6.29 FEET; THENCE NORTH 00°00'44" EAST, 1.25 FEET; THENCE NORTH 89°59'16" WEST, 7.77 FEET; THENCE SOUTH 00°00'44" WEST, 10.06 FEET; THENCE NORTH 89°59'16" WEST, 3.54 FEET; THENCE SOUTH 00°00'44" WEST, 6.27 FEET; THENCE SOUTH 89°59'16" EAST, 8.20 FEET; THENCE SOUTH 00°00'44" WEST, 24.74 FEET TO THE SOUTH LINE OF SAID TRACT; THENCE SOUTH 89°54'31" WEST, 44.71 FEET TO THE POINT OF BEGINNING;

ALSO EXCEPT,

LEVEL 20
PARCEL C20A

THAT PART OF LOTS 16 TO 25, BOTH INCLUSIVE, (EXCEPT THE NORTH 14.00 FEET OF THE EAST 31.08 FEET OF LOT 16); TOGETHER WITH THE WEST 9.50 FEET (EXCEPT THE NORTH 14.00 FEET THEREOF) OF THE NORTH-SOUTH VACATED ALLEY IN BLOCK 44 LYING EAST OF THE EAST LINE OF LOTS 16 TO 25, BOTH INCLUSIVE, AND LYING WEST OF THE WEST LINE OF LOTS 26 TO 35, BOTH INCLUSIVE; TOGETHER WITH THE WEST 145.22 FEET OF THE SOUTH HALF OF THE EAST-WEST VACATED ALLEY IN BLOCK 44, LYING SOUTH OF THE SOUTH LINE OF LOTS 1 TO 15, BOTH INCLUSIVE, AND LYING NORTH OF THE NORTH LINE OF LOT 16 AND LOT 26 AND THE NORTH LINE OF LOT 16 PROLONGED EASTERLY TO THE NORTHWEST CORNER OF LOT 26, ALL IN BLOCK 44 IN JOHN YALE'S RESUBDIVISION OF BLOCKS 38, 39, 40, 42, 43, 44, 45, 57, 58, 59, 60, 61 AND 72 IN ELSTON ADDITION TO CHICAGO IN SECTION 5, TOWNSHIP 39 NORTH, RANGE 14, EAST OF THE THIRD PRINCIPAL MERIDIAN; TOGETHER WITH THE WEST 185.81 FEET OF THE VACATED NORTH 0.50 FEET OF WEST BLACKHAWK STREET SOUTH OF AND ADJOINING THE SOUTH LINE OF SAID LOT 25 AND SAID LOT 35 AND THE SOUTH LINE OF LOT 25 PROLONGED EASTERLY TO THE SOUTHWEST CORNER OF LOT 35, ALL TAKEN AS A TRACT, LYING BELOW A HORIZONTAL PLANE HAVING AN ELEVATION OF +214.03 CHICAGO CITY DATUM AND LYING ABOVE A HORIZONTAL PLANE HAVING AN ELEVATION OF +204.35 CHICAGO CITY DATUM AND

UNOFFICIAL COPY

LYING WITHIN ITS HORIZONTAL BOUNDARY PROJECTED VERTICALLY AND DESCRIBED AS FOLLOWS: COMMENCING AT THE NORTHWEST CORNER OF SAID TRACT; THENCE SOUTH 00°00'02" WEST, ALONG THE WEST LINE THEREOF, 194.90 FEET; THENCE SOUTH 89°59'58" EAST, 81.81 FEET TO THE POINT OF BEGINNING; THENCE SOUTH 89°59'58" EAST, 104.00 FEET TO THE EAST LINE OF SAID TRACT; THENCE SOUTH 00°00'00" WEST, ALONG SAID EAST LINE, 37.81 FEET; THENCE NORTH 90°00'00" WEST, 50.10 FEET; THENCE SOUTH 00°00'00" WEST, 4.02 FEET; THENCE NORTH 89°59'16" WEST, 6.29 FEET; THENCE NORTH 00°00'44" EAST, 1.25 FEET; THENCE NORTH 89°59'16" WEST, 15.78 FEET; THENCE SOUTH 00°00'44" WEST, 1.25 FEET; THENCE NORTH 89°59'16" WEST, 5.60 FEET; THENCE NORTH 00°00'44" EAST, 1.25 FEET; THENCE NORTH 89°59'16" WEST, 2.40 FEET; THENCE SOUTH 00°00'44" WEST, 11.98 FEET; THENCE NORTH 89°59'16" WEST, 47.69 FEET; THENCE NORTH 00°00'44" EAST, 10.73 FEET; THENCE NORTH 89°59'16" WEST, 5.62 FEET; THENCE NORTH 00°00'44" EAST, 1.25 FEET; THENCE NORTH 89°59'16" WEST, 19.96 FEET; THENCE SOUTH 00°00'44" WEST, 1.25 FEET; THENCE NORTH 89°59'16" WEST, 5.37 FEET; THENCE NORTH 00°00'44" EAST, 8.04 FEET; THENCE SOUTH 89°59'16" EAST, 5.37 FEET; THENCE SOUTH 00°00'44" WEST, 1.25 FEET; THENCE SOUTH 89°59'16" EAST, 19.96 FEET; THENCE NORTH 00°00'44" EAST, 1.25 FEET; THENCE SOUTH 89°59'16" EAST, 5.62 FEET; THENCE NORTH 00°00'44" EAST, 10.73 FEET; THENCE SOUTH 89°59'16" EAST, 23.85 FEET; THENCE NORTH 00°00'00" EAST, 23.05 FEET TO THE POINT OF BEGINNING, IN COOK COUNTY, ILLINOIS;

ALSO EXCEPT,

LEVEL 21
PARCEL C21

THAT PART OF LOTS 16 TO 25, BOTH INCLUSIVE, (EXCEPT THE NORTH 14.00 FEET OF THE EAST 31.08 FEET OF LOT 16); TOGETHER WITH THE WEST 9.50 FEET (EXCEPT THE NORTH 14.00 FEET THEREOF) OF THE NORTH-SOUTH VACATED ALLEY IN BLOCK 44 LYING EAST OF THE EAST LINE OF LOTS 16 TO 25, BOTH INCLUSIVE, AND LYING WEST OF THE WEST LINE OF LOTS 26 TO 35, BOTH INCLUSIVE; TOGETHER WITH THE WEST 145.22 FEET OF THE SOUTH HALF OF THE EAST-WEST VACATED ALLEY IN BLOCK 44, LYING SOUTH OF THE SOUTH LINE OF LOTS 1 TO 15, BOTH INCLUSIVE, AND LYING NORTH OF THE NORTH LINE OF LOT 16 AND LOT 26 AND THE NORTH LINE OF LOT 16 PROLONGED EASTERLY TO THE NORTHWEST CORNER OF LOT 26, ALL IN BLOCK 44 IN JOHN YALE'S RESUBDIVISION OF BLOCKS 38, 39, 40, 42, 43, 44, 45, 57, 58, 59, 60, 61 AND 72 IN ELSTON ADDITION TO CHICAGO IN SECTION 5, TOWNSHIP 39 NORTH, RANGE 14, EAST OF THE THIRD PRINCIPAL MERIDIAN; TOGETHER WITH THE WEST 185.81 FEET OF THE VACATED NORTH 0.50 FEET OF WEST BLACKHAWK STREET SOUTH OF AND ADJOINING THE SOUTH LINE OF SAID LOT 25 AND SAID LOT 35 AND THE SOUTH LINE OF LOT 25 PROLONGED EASTERLY TO THE SOUTHWEST CORNER OF LOT 35, ALL TAKEN AS A TRACT, LYING BELOW A HORIZONTAL PLANE HAVING AN ELEVATION OF +223.66 CHICAGO CITY DATUM AND LYING ABOVE A HORIZONTAL PLANE HAVING AN ELEVATION OF +214.03 CHICAGO CITY DATUM AND LYING WITHIN ITS HORIZONTAL BOUNDARY PROJECTED VERTICALLY AND DESCRIBED AS FOLLOWS: COMMENCING AT THE NORTHWEST CORNER OF SAID TRACT; THENCE SOUTH 00°00'02" WEST, ALONG THE WEST LINE THEREOF, 194.90 FEET; THENCE SOUTH 89°59'58" EAST, 81.81 FEET TO THE POINT OF BEGINNING THENCE SOUTH 89°59'58" EAST, 44.49 FEET; THENCE SOUTH 00°00'44" WEST, 18.70 FEET; THENCE NORTH 89°59'16" WEST, 8.20 FEET; THENCE SOUTH 00°00'44" WEST, 6.27 FEET; THENCE SOUTH 89°59'16" EAST, 3.54 FEET; THENCE SOUTH 00°00'44" WEST, 10.06 FEET; THENCE SOUTH 89°59'16" EAST, 7.77 FEET; THENCE NORTH 00°00'44" EAST, 1.25 FEET; THENCE SOUTH 89°59'16" EAST, 6.29 FEET; THENCE SOUTH 00°01'29" WEST, 4.03 FEET; THENCE SOUTH 90°00'00" EAST, 50.10 FEET TO THE EAST LINE OF SAID TRACT; THENCE SOUTH 00°00'00" WEST, ALONG SAID EAST LINE, 43.75 FEET TO THE SOUTHEAST CORNER THEREOF; THENCE SOUTH 89°54'31" WEST, ALONG THE SOUTH LINE OF SAID TRACT, 104.23 FEET; THENCE NORTH 00°00'22" EAST, 29.18 FEET; THENCE NORTH 89°59'16" WEST, 23.63 FEET; THENCE NORTH 00°00'44" EAST, 10.73 FEET; THENCE NORTH 89°59'16" WEST, 5.62 FEET; THENCE NORTH 00°00'44" EAST, 1.25 FEET; THENCE NORTH 89°59'16" WEST, 19.96 FEET; THENCE SOUTH 00°00'44" WEST, 1.25 FEET; THENCE NORTH

UNOFFICIAL COPY

89°59'16" WEST, 5.37 FEET; THENCE NORTH 00°00'44" EAST, 8.04 FEET; THENCE SOUTH 89°59'16" EAST, 5.37 FEET; THENCE SOUTH 00°00'44" WEST, 1.25 FEET; THENCE SOUTH 89°59'16" EAST, 19.96 FEET; THENCE NORTH 00°00'44" EAST, 1.25 FEET; THENCE SOUTH 89°59'16" EAST, 5.62 FEET; THENCE NORTH 00°00'44" EAST, 10.73 FEET; THENCE SOUTH 89°59'16" EAST, 23.85 FEET; THENCE NORTH 00°00'00" EAST, 23.05 FEET TO THE POINT OF BEGINNING;

ALSO EXCEPT,

LEVEL 22
PARCEL C22

THAT PART OF LOTS 16 TO 25, BOTH INCLUSIVE, (EXCEPT THE NORTH 14.00 FEET OF THE EAST 31.08 FEET OF LOT 16); TOGETHER WITH THE WEST 9.50 FEET (EXCEPT THE NORTH 14.00 FEET THEREOF) OF THE NORTH-SOUTH VACATED ALLEY IN BLOCK 44 LYING EAST OF THE EAST LINE OF LOTS 16 TO 25, BOTH INCLUSIVE, AND LYING WEST OF THE WEST LINE OF LOTS 26 TO 35, BOTH INCLUSIVE; TOGETHER WITH THE WEST 145.22 FEET OF THE SOUTH HALF OF THE EAST-WEST VACATED ALLEY IN BLOCK 44, LYING SOUTH OF THE SOUTH LINE OF LOTS 1 TO 15, BOTH INCLUSIVE, AND LYING NORTH OF THE NORTH LINE OF LOT 16 AND LOT 26 AND THE NORTH LINE OF LOT 16 PROLONGED EASTERLY TO THE NORTHWEST CORNER OF LOT 26, ALL IN BLOCK 44 IN JOHN YALE'S RESUBDIVISION OF BLOCKS 38, 39, 40, 42, 43, 44, 45, 57, 58, 59, 60, 61 AND 72 IN ELSTON ADDITION TO CHICAGO IN SECTION 5, TOWNSHIP 39 NORTH, RANGE 14, EAST OF THE THIRD PRINCIPAL MERIDIAN; TOGETHER WITH THE WEST 185.81 FEET OF THE VACATED NORTH 0.50 FEET OF WEST BLACKHAWK STREET SOUTH OF AND ADJOINING THE SOUTH LINE OF SAID LOT 25 AND SAID LOT 35 AND THE SOUTH LINE OF LOT 25 PROLONGED EASTERLY TO THE SOUTHWEST CORNER OF LOT 35, ALL TAKEN AS A TRACT, LYING BELOW A HORIZONTAL PLANE HAVING AN ELEVATION OF +233.33 CHICAGO CITY DATUM AND LYING ABOVE A HORIZONTAL PLANE HAVING AN ELEVATION OF +223.66 CHICAGO CITY DATUM AND LYING WITHIN ITS HORIZONTAL BOUNDARY PROJECTED VERTICALLY AND DESCRIBED AS FOLLOWS: COMMENCING AT THE NORTHWEST CORNER OF SAID TRACT; THENCE SOUTH 00°00'02" WEST, ALONG THE WEST LINE THEREOF, 194.90 FEET; THENCE SOUTH 89°59'58" EAST, 39.84 FEET TO THE POINT OF BEGINNING; THENCE SOUTH 89°59'58" EAST, 86.47 FEET; THENCE SOUTH 00°00'44" WEST, 18.70 FEET; THENCE NORTH 89°59'16" WEST, 8.20 FEET; THENCE SOUTH 00°00'44" WEST, 6.27 FEET; THENCE SOUTH 89°59'16" EAST, 3.54 FEET; THENCE SOUTH 00°00'44" WEST, 10.06 FEET; THENCE SOUTH 89°59'15" EAST, 7.77 FEET; THENCE NORTH 00°00'44" EAST, 1.25 FEET; THENCE SOUTH 89°59'16" EAST, 6.29 FEET; THENCE SOUTH 00°00'44" WEST, 8.04 FEET; THENCE NORTH 89°59'16" WEST, 6.29 FEET; THENCE NORTH 00°00'44" EAST, 1.25 FEET; THENCE NORTH 89°59'16" WEST, 15.78 FEET; THENCE SOUTH 00°00'44" WEST, 1.25 FEET; THENCE NORTH 89°59'16" WEST, 5.60 FEET; THENCE NORTH 00°00'44" EAST, 1.25 FEET; THENCE NORTH 89°59'16" WEST, 2.40 FEET; THENCE SOUTH 00°00'44" WEST, 11.98 FEET; THENCE NORTH 89°59'16" WEST, 24.05 FEET; THENCE SOUTH 00°00'22" WEST, 29.18 FEET TO THE SOUTH LINE OF SAID TRACT; THENCE SOUTH 89°59'31" WEST, ALONG SAID SOUTH LINE, 41.76 FEET; THENCE NORTH 00°00'44" EAST, 24.03 FEET; THENCE SOUTH 89°59'16" EAST, 9.07 FEET; THENCE NORTH 00°00'44" EAST, 6.85 FEET; THENCE NORTH 90°00'00" WEST, 4.34 FEET; THENCE NORTH 00°00'44" EAST, 10.35 FEET; THENCE NORTH 89°59'16" WEST, 12.19 FEET; THENCE SOUTH 00°00'44" WEST, 1.25 FEET; THENCE NORTH 89°59'16" WEST, 5.37 FEET; THENCE NORTH 00°00'44" EAST, 8.04 FEET; THENCE SOUTH 89°59'16" EAST, 5.37 FEET; THENCE SOUTH 00°00'44" WEST, 1.25 FEET; THENCE SOUTH 89°59'16" EAST, 12.19 FEET; THENCE NORTH 00°00'30" EAST, 10.35 FEET; THENCE SOUTH 90°00'00" EAST, 4.34 FEET; THENCE NORTH 00°00'44" EAST, 6.85 FEET; THENCE NORTH 89°59'16" WEST, 9.07 FEET; THENCE NORTH 00°00'44" EAST, 17.81 FEET TO THE POINT OF BEGINNING),

ALSO EXCEPT,

LEVEL 23

UNOFFICIAL COPY**PARCEL C23**

THAT PART OF LOTS 16 TO 25, BOTH INCLUSIVE, (EXCEPT THE NORTH 14.00 FEET OF THE EAST 31.08 FEET OF LOT 16); TOGETHER WITH THE WEST 9.50 FEET (EXCEPT THE NORTH 14.00 FEET THEREOF) OF THE NORTH-SOUTH VACATED ALLEY IN BLOCK 44 LYING EAST OF THE EAST LINE OF LOTS 16 TO 25, BOTH INCLUSIVE, AND LYING WEST OF THE WEST LINE OF LOTS 26 TO 35, BOTH INCLUSIVE; TOGETHER WITH THE WEST 145.22 FEET OF THE SOUTH HALF OF THE EAST-WEST VACATED ALLEY IN BLOCK 44, LYING SOUTH OF THE SOUTH LINE OF LOTS 1 TO 15, BOTH INCLUSIVE, AND LYING NORTH OF THE NORTH LINE OF LOT 16 AND LOT 26 AND THE NORTH LINE OF LOT 16 PROLONGED EASTERLY TO THE NORTHWEST CORNER OF LOT 26, ALL IN BLOCK 44 IN JOHN YALE'S RESUBDIVISION OF BLOCKS 38, 39, 40, 42, 43, 44, 45, 57, 58, 59, 60, 61 AND 72 IN ELSTON ADDITION TO CHICAGO IN SECTION 5, TOWNSHIP 39 NORTH, RANGE 14, EAST OF THE THIRD PRINCIPAL MERIDIAN; TOGETHER WITH THE WEST 185.81 FEET OF THE VACATED NORTH 0.50 FEET OF WEST BLACKHAWK STREET SOUTH OF AND ADJOINING THE SOUTH LINE OF SAID LOT 25 AND SAID LOT 35 AND THE SOUTH LINE OF LOT 25 PROLONGED EASTERLY TO THE SOUTHWEST CORNER OF LOT 35, ALL TAKEN AS A TRACT, LYING BELOW A HORIZONTAL PLANE HAVING AN ELEVATION OF +243.00 CHICAGO CITY DATUM AND LYING ABOVE A HORIZONTAL PLANE HAVING AN ELEVATION OF +233.33 CHICAGO CITY DATUM AND LYING WITHIN ITS HORIZONTAL BOUNDARY PROJECTED VERTICALLY AND DESCRIBED AS FOLLOWS: COMMENCING AT THE NORTHWEST CORNER OF SAID TRACT; THENCE SOUTH 00°00'02" WEST, ALONG THE WEST LINE THEREOF, 194.90 FEET; THENCE SOUTH 89°59'58" EAST, 126.30 FEET TO THE POINT OF BEGINNING; THENCE SOUTH 89°59'58" EAST, 59.51 FEET TO THE EAST LINE OF SAID TRACT, THENCE SOUTH 00°00'00" WEST, ALONG SAID EAST LINE, 81.56 FEET TO THE SOUTHEAST CORNER OF SAID TRACT; THENCE SOUTH 89°54'31" WEST, ALONG THE SOUTH LINE OF SAID TRACT, 104.23 FEET; THENCE NORTH 00°00'22" EAST, 29.18 FEET; THENCE NORTH 89°59'16" WEST, 23.53 FEET; THENCE NORTH 00°00'44" EAST, 10.73 FEET; THENCE NORTH 89°59'16" WEST, 5.52 FEET; THENCE NORTH 00°00'44" EAST, 1.25 FEET; THENCE NORTH 89°59'16" WEST, 19.96 FEET; THENCE SOUTH 00°00'44" WEST, 1.25 FEET; THENCE NORTH 89°59'16" WEST, 5.37 FEET; THENCE NORTH 00°00'44" EAST, 8.04 FEET; THENCE SOUTH 89°59'16" EAST, 5.37 FEET; THENCE SOUTH 00°00'44" WEST, 1.25 FEET; THENCE SOUTH 89°59'16" EAST, 19.96 FEET; THENCE NORTH 00°00'44" EAST, 1.25 FEET; THENCE SOUTH 89°59'16" EAST, 5.62 FEET; THENCE NORTH 00°00'44" EAST, 10.73 FEET; THENCE SOUTH 89°59'16" EAST, 47.69 FEET; THENCE SOUTH 00°00'44" WEST, 11.98 FEET; THENCE SOUTH 89°59'16" EAST, 2.40 FEET; THENCE NORTH 00°00'44" EAST, 1.25 FEET; THENCE SOUTH 89°59'16" EAST, 5.60 FEET; THENCE SOUTH 00°00'44" WEST, 1.25 FEET; THENCE SOUTH 89°59'16" EAST, 8.01 FEET; THENCE NORTH 00°00'44" EAST, 10.06 FEET; THENCE NORTH 89°59'16" WEST, 3.54 FEET; THENCE NORTH 00°00'44" EAST, 6.27 FEET; THENCE SOUTH 89°59'16" EAST, 8.20 FEET; THENCE NORTH 00°00'44" EAST, 18.70 FEET TO THE POINT OF BEGINNING;

ALSO EXCEPT,

LEVEL 24

PARCEL C24

THAT PART OF LOTS 16 TO 25, BOTH INCLUSIVE, (EXCEPT THE NORTH 14.00 FEET OF THE EAST 31.08 FEET OF LOT 16); TOGETHER WITH THE WEST 9.50 FEET (EXCEPT THE NORTH 14.00 FEET THEREOF) OF THE NORTH-SOUTH VACATED ALLEY IN BLOCK 44 LYING EAST OF THE EAST LINE OF LOTS 16 TO 25, BOTH INCLUSIVE, AND LYING WEST OF THE WEST LINE OF LOTS 26 TO 35, BOTH INCLUSIVE; TOGETHER WITH THE WEST 145.22 FEET OF THE SOUTH HALF OF THE EAST-WEST VACATED ALLEY IN BLOCK 44, LYING SOUTH OF THE SOUTH LINE OF LOTS 1 TO

UNOFFICIAL COPY

091 745082 Page: 51 of 61

15, BOTH INCLUSIVE, AND LYING NORTH OF THE NORTH LINE OF LOT 16 AND LOT 26 AND THE NORTH LINE OF LOT 16 PROLONGED EASTERLY TO THE NORTHWEST CORNER OF LOT 26, ALL IN BLOCK 44 IN JOHN YALE'S RESUBDIVISION OF BLOCKS 38, 39, 40, 42, 43, 44, 45, 57, 58, 59, 60, 61 AND 72 IN ELSTON ADDITION TO CHICAGO IN SECTION 5, TOWNSHIP 39 NORTH, RANGE 14, EAST OF THE THIRD PRINCIPAL MERIDIAN; TOGETHER WITH THE WEST 185.81 FEET OF THE VACATED NORTH 0.50 FEET OF WEST BLACKHAWK STREET SOUTH OF AND ADJOINING THE SOUTH LINE OF SAID LOT 25 AND SAID LOT 35 AND THE SOUTH LINE OF LOT 25 PROLONGED EASTERLY TO THE SOUTHWEST CORNER OF LOT 35, ALL TAKEN AS A TRACT, LYING BELOW A HORIZONTAL PLANE HAVING AN ELEVATION OF +252.66 CHICAGO CITY DATUM AND LYING ABOVE A HORIZONTAL PLANE HAVING AN ELEVATION OF +243.00 CHICAGO CITY DATUM AND LYING WITHIN ITS HORIZONTAL BOUNDARY PROJECTED VERTICALLY AND DESCRIBED AS FOLLOWS: COMMENCING AT THE NORTHWEST CORNER OF SAID TRACT; THENCE SOUTH 00°00'02" WEST, ALONG THE WEST LINE THEREOF, 194.90 FEET; THENCE SOUTH 89°59'58" EAST, 126.30 FEET TO THE POINT OF BEGINNING; THENCE SOUTH 89°59'58" EAST, 59.51 FEET TO THE EAST LINE OF SAID TRACT; THENCE SOUTH 00°00'00" WEST, ALONG SAID EAST LINE, 37.81 FEET; THENCE NORTH 90°00'00" WEST, 50.10 FEET; THENCE SOUTH 00°00'00" WEST, 4.02 FEET; THENCE NORTH 89°59'16" WEST, 6.29 FEET; THENCE NORTH 00°00'44" EAST, 1.25 FEET; THENCE NORTH 89°59'16" WEST, 7.77 FEET; THENCE SOUTH 00°00'44" WEST, 10.06 FEET; THENCE NORTH 89°59'16" WEST, 3.54 FEET; THENCE SOUTH 00°00'44" WEST, 6.27 FEET; THENCE SOUTH 89°59'16" EAST, 8.20 FEET; THENCE SOUTH 00°00'44" WEST, 24.74 FEET TO THE SOUTH LINE OF SAID TRACT; THENCE SOUTH 89°54'31" WEST, ALONG SAID SOUTH LINE, 44.71 FEET; THENCE NORTH 00°00'22" EAST, 29.18 FEET; THENCE NORTH 89°59'16" WEST, 23.63 FEET; THENCE NORTH 00°00'44" EAST, 10.73 FEET; THENCE NORTH 89°59'16" WEST, 5.62 FEET; THENCE NORTH 00°00'44" EAST, 1.25 FEET; THENCE NORTH 89°59'16" WEST, 19.96 FEET; THENCE SOUTH 00°00'44" WEST, 1.25 FEET; THENCE NORTH 89°59'16" WEST, 5.37 FEET; THENCE NORTH 00°00'44" EAST, 8.04 FEET; THENCE SOUTH 89°59'16" EAST, 5.37 FEET; THENCE SOUTH 00°00'44" WEST, 1.25 FEET; THENCE SOUTH 89°59'16" EAST, 19.96 FEET; THENCE NORTH 00°00'44" EAST, 1.25 FEET; THENCE SOUTH 89°59'16" EAST, 5.62 FEET; THENCE NORTH 00°00'44" EAST, 10.73 FEET; THENCE SOUTH 89°59'16" EAST, 47.69 FEET; THENCE SOUTH 00°00'44" WEST, 11.98 FEET; THENCE SOUTH 89°59'16" EAST, 2.40 FEET; THENCE NORTH 00°00'44" EAST, 1.25 FEET; THENCE SOUTH 89°59'16" EAST, 5.60 FEET; THENCE SOUTH 00°00'44" WEST, 1.25 FEET; THENCE SOUTH 89°59'16" EAST, 8.01 FEET; THENCE NORTH 00°00'44" EAST, 10.06 FEET; THENCE NORTH 89°59'16" WEST, 3.54 FEET; THENCE NORTH 00°00'44" EAST, 6.27 FEET; THENCE SOUTH 89°59'16" EAST, 8.20 FEET; THENCE NORTH 00°00'44" EAST, 18.70 FEET TO THE POINT OF BEGINNING;

ALSO EXCEPT,

LEVEL 25
PARCEL C25

THAT PART OF LOTS 16 TO 25, BOTH INCLUSIVE, (EXCEPT THE NORTH 14.00 FEET OF THE EAST 31.08 FEET OF LOT 16); TOGETHER WITH THE WEST 9.50 FEET (EXCEPT THE NORTH 14.00 FEET THEREOF) OF THE NORTH-SOUTH VACATED ALLEY IN BLOCK 44 LYING EAST OF THE EAST LINE OF LOTS 16 TO 25, BOTH INCLUSIVE, AND LYING WEST OF THE WEST LINE OF LOTS 26 TO 35, BOTH INCLUSIVE; TOGETHER WITH THE WEST 145.22 FEET OF THE SOUTH HALF OF THE EAST-WEST VACATED ALLEY IN BLOCK 44, LYING SOUTH OF THE SOUTH LINE OF LOTS 1 TO 15, BOTH INCLUSIVE, AND LYING NORTH OF THE NORTH LINE OF LOT 16 AND LOT 26 AND THE NORTH LINE OF LOT 16 PROLONGED EASTERLY TO THE NORTHWEST CORNER OF LOT 26, ALL IN BLOCK 44 IN JOHN YALE'S RESUBDIVISION OF BLOCKS 38, 39, 40, 42, 43, 44, 45, 57, 58, 59, 60, 61 AND 72 IN ELSTON ADDITION TO CHICAGO IN SECTION 5, TOWNSHIP 39 NORTH, RANGE 14, EAST OF THE THIRD PRINCIPAL MERIDIAN; TOGETHER WITH THE WEST 185.81 FEET OF THE VACATED NORTH 0.50 FEET OF WEST BLACKHAWK STREET SOUTH OF AND ADJOINING THE SOUTH LINE OF SAID LOT 25 AND SAID LOT 35 AND THE SOUTH LINE OF LOT 25 PROLONGED EASTERLY TO THE SOUTHWEST CORNER OF LOT 35, ALL TAKEN AS A TRACT, LYING BELOW A HORIZONTAL PLANE HAVING AN ELEVATION OF +262.32 CHICAGO CITY DATUM AND LYING

UNOFFICIAL COPY

091745087 Page: 52 of 81

ABOVE A HORIZONTAL PLANE HAVING AN ELEVATION OF +252.66 CHICAGO CITY DATUM AND LYING WITHIN ITS HORIZONTAL BOUNDARY PROJECTED VERTICALLY AND DESCRIBED AS FOLLOWS: COMMENCING AT THE NORTHWEST CORNER OF SAID TRACT; THENCE SOUTH 00°00'02" WEST, ALONG THE WEST LINE THEREOF, 194.90 FEET TO THE POINT OF BEGINNING; THENCE SOUTH 89°59'58" EAST, 39.84 FEET; THENCE SOUTH 00°00'44" WEST, 17.81 FEET; THENCE SOUTH 89°59'16" EAST, 9.07 FEET; THENCE SOUTH 00°00'44" WEST, 6.85 FEET; THENCE NORTH 90°00'00" WEST, 4.34 FEET; THENCE SOUTH 00°00'00" WEST, 10.35 FEET; THENCE SOUTH 89°59'16" EAST, 5.62 FEET; THENCE NORTH 00°00'44" EAST, 1.25 FEET; THENCE SOUTH 89°59'16" EAST, 47.69 FEET; THENCE SOUTH 00°00'44" WEST, 11.98 FEET; THENCE SOUTH 89°59'16" EAST, 2.40 FEET; THENCE NORTH 00°00'44" EAST, 1.25 FEET; THENCE SOUTH 89°59'16" EAST, 5.60 FEET; THENCE SOUTH 00°00'44" WEST, 1.25 FEET; THENCE SOUTH 89°59'16" EAST, 15.78 FEET; THENCE NORTH 00°00'44" EAST, 1.25 FEET; THENCE SOUTH 89°59'16" EAST, 6.29 FEET; THENCE SOUTH 00°01'29" WEST, 4.03 FEET; THENCE SOUTH 90°00'00" EAST, 50.10 FEET TO THE EAST LINE OF SAID TRACT; THENCE SOUTH 00°00'00" WEST, ALONG SAID EAST LINE, 43.75 FEET TO THE SOUTHEAST CORNER OF SAID TRACT; THENCE SOUTH 89°54'31" WEST, ALONG THE SOUTH LINE OF SAID TRACT, 59.52 FEET; THENCE NORTH 00°00'44" EAST, 24.74 FEET; THENCE NORTH 89°59'16" WEST, 8.20 FEET; THENCE NORTH 00°00'44" EAST, 6.27 FEET; THENCE SOUTH 89°59'16" EAST, 3.54 FEET; THENCE NORTH 00°00'44" EAST, 10.06 FEET; THENCE NORTH 89°59'16" WEST, 8.01 FEET; THENCE SOUTH 00°00'44" WEST, 1.25 FEET; THENCE NORTH 89°59'16" WEST, 5.60 FEET; THENCE NORTH 00°00'44" EAST, 1.25 FEET; THENCE NORTH 89°59'16" WEST, 2.40 FEET; THENCE SOUTH 00°00'44" WEST, 11.98 FEET; THENCE NORTH 89°59'16" WEST, 47.69 FEET; THENCE NORTH 00°00'44" EAST, 10.73 FEET; THENCE NORTH 89°59'16" WEST, 5.62 FEET; THENCE NORTH 00°00'44" EAST, 1.25 FEET; THENCE NORTH 89°59'16" WEST, 7.78 FEET; THENCE SOUTH 00°00'44" WEST, 10.35 FEET; THENCE SOUTH 90°00'00" EAST, 4.34 FEET; THENCE SOUTH 00°00'44" WEST, 6.85 FEET; THENCE NORTH 89°59'16" WEST, 9.07 FEET; THENCE SOUTH 00°00'44" WEST, 24.03 FEET TO THE SOUTH LINE OF SAID TRACT; THENCE SOUTH 89°54'31" WEST, ALONG THE SOUTH LINE OF SAID TRACT, 59.82 FEET TO THE SOUTHWEST CORNER THEREOF; THENCE NORTH 00°00'02" EAST, 81.86 FEET TO THE POINT OF BEGINNING;

ALSO EXCEPT,

LEVEL 26
PARCEL C26

THAT PART OF LOTS 16 TO 25, BOTH INCLUSIVE, (EXCEPT THE NORTH 14.00 FEET OF THE EAST 31.08 FEET OF LOT 16); TOGETHER WITH THE WEST 9.50 FEET (EXCEPT THE NORTH 14.00 FEET THEREOF) OF THE NORTH-SOUTH VACATED ALLEY IN BLOCK 44 LYING EAST OF THE EAST LINE OF LOTS 16 TO 25, BOTH INCLUSIVE, AND LYING WEST OF THE WEST LINE OF LOTS 26 TO 35, BOTH INCLUSIVE; TOGETHER WITH THE WEST 145.22 FEET OF THE SOUTH HALF OF THE EAST-WEST VACATED ALLEY IN BLOCK 44, LYING SOUTH OF THE SOUTH LINE OF LOTS 15 TO 15, BOTH INCLUSIVE, AND LYING NORTH OF THE NORTH LINE OF LOT 16 AND LOT 26 AND THE NORTH LINE OF LOT 16 PROLONGED EASTERLY TO THE NORTHWEST CORNER OF LOT 25, ALL IN BLOCK 44 IN JOHN YALE'S RESUBDIVISION OF BLOCKS 38, 39, 40, 42, 43, 44, 45, 57, 58, 59, 60, 61 AND 72 IN ELSTON ADDITION TO CHICAGO IN SECTION 5, TOWNSHIP 39 NORTH, RANGE 14, EAST OF THE THIRD PRINCIPAL MERIDIAN; TOGETHER WITH THE WEST 185.81 FEET OF THE VACATED NORTH 0.50 FEET OF WEST BLACKHAWK STREET SOUTH OF AND ADJOINING THE SOUTH LINE OF SAID LOT 25 AND SAID LOT 35 AND THE SOUTH LINE OF LOT 25 PROLONGED EASTERLY TO THE SOUTHWEST CORNER OF LOT 35, ALL TAKEN AS A TRACT, LYING BELOW A HORIZONTAL PLANE HAVING AN ELEVATION OF +271.96 CHICAGO CITY DATUM AND LYING ABOVE A HORIZONTAL PLANE HAVING AN ELEVATION OF +262.32 CHICAGO CITY DATUM AND LYING WITHIN ITS HORIZONTAL BOUNDARY PROJECTED VERTICALLY AND DESCRIBED AS FOLLOWS: COMMENCING AT THE NORTHWEST CORNER OF SAID TRACT; THENCE SOUTH 00°00'02" WEST, ALONG THE WEST LINE THEREOF, 194.90 FEET; THENCE SOUTH 89°59'58" EAST, 126.30 FEET TO THE POINT OF BEGINNING; THENCE SOUTH 89°59'58" EAST, 59.51 FEET

UNOFFICIAL COPY

TO THE EAST LINE OF SAID TRACT; THENCE SOUTH 00°00'00" WEST, ALONG SAID EAST LINE, 81.56 FEET TO THE SOUTHEAST CORNER OF SAID TRACT; THENCE SOUTH 89°54'31" WEST, ALONG THE SOUTH LINE OF SAID TRACT, 59.52 FEET; THENCE NORTH 00°00'44" EAST, 24.74 FEET; THENCE NORTH 89°59'16" WEST, 8.20 FEET; THENCE NORTH 00°00'44" EAST, 6.27 FEET; THENCE SOUTH 89°59'16" EAST, 3.54 FEET; THENCE NORTH 00°00'44" EAST, 10.06 FEET; THENCE NORTH 89°59'16" WEST, 8.01 FEET; THENCE SOUTH 00°00'44" WEST, 1.25 FEET; THENCE NORTH 89°59'16" WEST, 5.60 FEET; THENCE NORTH 00°00'44" EAST, 1.25 FEET; THENCE NORTH 89°59'16" WEST, 2.40 FEET; THENCE SOUTH 00°00'44" WEST, 11.98 FEET; THENCE NORTH 89°59'16" WEST, 47.69 FEET; THENCE NORTH 00°00'44" EAST, 10.73 FEET; THENCE NORTH 89°59'16" WEST, 5.62 FEET; THENCE NORTH 00°00'44" EAST, 1.25 FEET; THENCE NORTH 89°59'16" WEST, 19.96 FEET; THENCE SOUTH 00°00'44" WEST, 1.25 FEET; THENCE NORTH 89°59'16" WEST, 5.37 FEET; THENCE NORTH 00°00'44" EAST, 8.04 FEET; THENCE SOUTH 89°59'16" EAST, 5.37 FEET; THENCE SOUTH 00°00'44" WEST, 1.25 FEET; THENCE SOUTH 89°59'16" EAST, 19.96 FEET; THENCE NORTH 00°00'44" EAST, 1.25 FEET; THENCE SOUTH 89°59'16" EAST, 5.62 FEET; THENCE NORTH 00°00'44" EAST, 10.73 FEET; THENCE SOUTH 89°59'16" EAST, 47.69 FEET; THENCE SOUTH 00°00'44" WEST, 11.98 FEET; THENCE SOUTH 89°59'16" EAST, 2.40 FEET; THENCE NORTH 00°00'44" EAST, 1.25 FEET; THENCE SOUTH 89°59'16" EAST, 5.60 FEET; THENCE SOUTH 00°00'44" WEST, 1.25 FEET; THENCE SOUTH 89°59'16" EAST, 8.01 FEET; THENCE NORTH 00°00'44" EAST, 10.06 FEET; THENCE NORTH 89°59'16" WEST, 3.54 FEET; THENCE NORTH 00°00'44" EAST, 6.27 FEET; THENCE SOUTH 89°59'16" EAST, 8.20 FEET; THENCE NORTH 00°00'44" EAST, 18.70 FEET TO THE POINT OF BEGINNING;

ALSO EXCEPT,

LEVEL 27
PARCEL C27

THAT PART OF LOTS 16 TO 25, BOTH INCLUSIVE, (EXCEPT THE NORTH 14.00 FEET OF THE EAST 31.08 FEET OF LOT 16); TOGETHER WITH THE WEST 22.50 FEET (EXCEPT THE NORTH 14.00 FEET THEREOF) OF THE NORTH-SOUTH VACATED ALLEY IN BLOCK 44 LYING EAST OF THE EAST LINE OF LOTS 16 TO 25, BOTH INCLUSIVE, AND LYING WEST OF THE WEST LINE OF LOTS 26 TO 35, BOTH INCLUSIVE; TOGETHER WITH THE WEST 145.22 FEET OF THE SOUTH HALF OF THE EAST-WEST VACATED ALLEY IN BLOCK 44, LYING SOUTH OF THE SOUTH LINE OF LOTS 1 TO 15, BOTH INCLUSIVE, AND LYING NORTH OF THE NORTH LINE OF LOT 16 AND LOT 26 AND THE NORTH LINE OF LOT 16 PROLONGED EASTERLY TO THE NORTHWEST CORNER OF LOT 26, ALL IN BLOCK 44 IN JOHN YALE'S RESUBDIVISION OF BLOCKS 38, 39, 40, 42, 43, 44, 45, 57, 58, 59, 60, 61 AND 72 IN ELSTON ADDITION TO CHICAGO IN SECTION 5, TOWNSHIP 59 NORTH, RANGE 14, EAST OF THE THIRD PRINCIPAL MERIDIAN; TOGETHER WITH THE WEST 185.31 FEET OF THE VACATED NORTH 0.50 FEET OF WEST BLACKHAWK STREET SOUTH OF AND ADJOINING THE SOUTH LINE OF SAID LOT 25 AND SAID LOT 35 AND THE SOUTH LINE OF LOT 25 PROLONGED EASTERLY TO THE SOUTHWEST CORNER OF LOT 35, ALL TAKEN AS A TRACT, LYING BELOW A HORIZONTAL PLANE HAVING AN ELEVATION OF +281.74 CHICAGO CITY DATUM AND LYING ABOVE A HORIZONTAL PLANE HAVING AN ELEVATION OF +271.96 CHICAGO CITY DATUM AND LYING WITHIN ITS HORIZONTAL BOUNDARY PROJECTED VERTICALLY AND DESCRIBED AS FOLLOWS: COMMENCING AT THE NORTHWEST CORNER OF SAID TRACT; THENCE SOUTH 00°00'02" WEST, ALONG THE WEST LINE THEREOF, 194.90 FEET; THENCE SOUTH 89°59'58" EAST, 126.30 FEET TO THE POINT OF BEGINNING; THENCE SOUTH 89°59'58" EAST, 59.51 FEET TO THE EAST LINE OF SAID TRACT; THENCE SOUTH 00°00'00" WEST, ALONG SAID EAST LINE, 81.56 FEET TO THE SOUTHEAST CORNER OF SAID TRACT; THENCE SOUTH 89°54'31" WEST, ALONG THE SOUTH LINE OF SAID TRACT, 59.52 FEET; THENCE NORTH 00°00'44" EAST, 24.74 FEET; THENCE NORTH 89°59'16" WEST, 8.20 FEET; THENCE NORTH 00°00'44" EAST, 6.27 FEET; THENCE SOUTH 89°59'16" EAST, 3.54 FEET; THENCE NORTH 00°00'44" EAST, 10.06 FEET; THENCE NORTH 89°59'16" WEST, 8.01 FEET; THENCE SOUTH 00°00'44" WEST, 1.25 FEET; THENCE NORTH 89°59'16" WEST, 5.60 FEET; THENCE NORTH 00°00'44" EAST, 1.25 FEET; THENCE NORTH 89°59'16" WEST, 2.40 FEET; THENCE SOUTH 00°00'44" WEST, 11.98 FEET;

UNOFFICIAL COPY

THENCE NORTH 89°59'16" WEST, 47.69 FEET; THENCE NORTH 00°00'44" EAST, 10.73 FEET;
 THENCE NORTH 89°59'16" WEST, 5.62 FEET; THENCE NORTH 00°00'44" EAST, 1.25 FEET;
 THENCE NORTH 89°59'16" WEST, 19.96 FEET; THENCE SOUTH 00°00'44" WEST, 1.25 FEET;
 THENCE NORTH 89°59'16" WEST, 5.37 FEET; THENCE NORTH 00°00'44" EAST, 8.04 FEET;
 THENCE SOUTH 89°59'16" EAST, 5.37 FEET; THENCE SOUTH 00°00'44" WEST, 1.25 FEET;
 THENCE SOUTH 89°59'16" EAST, 19.96 FEET; THENCE NORTH 00°00'44" EAST, 1.25 FEET;
 THENCE SOUTH 89°59'16" EAST, 5.62 FEET; THENCE NORTH 00°00'44" EAST, 10.73 FEET;
 THENCE SOUTH 89°59'16" EAST, 47.69 FEET; THENCE SOUTH 00°00'44" WEST, 11.98 FEET;
 THENCE SOUTH 89°59'16" EAST, 2.40 FEET; THENCE NORTH 00°00'44" EAST, 1.25 FEET; THENCE
 SOUTH 89°59'16" EAST, 5.60 FEET; THENCE SOUTH 00°00'44" WEST, 1.25 FEET; THENCE SOUTH
 89°59'16" EAST, 8.01 FEET; THENCE NORTH 00°00'44" EAST, 10.06 FEET; THENCE NORTH
 89°59'16" WEST, 3.54 FEET; THENCE NORTH 00°00'44" EAST, 6.27 FEET; THENCE SOUTH
 89°59'16" EAST, 8.20 FEET; THENCE NORTH 00°00'44" EAST, 18.70 FEET TO THE POINT OF
 BEGINNING),

ALSO EXCEPT,

LEVEL 28
 PARCEL C28

THAT PART OF LOTS 16 TO 25, BOTH INCLUSIVE, (EXCEPT THE NORTH 14.00 FEET OF THE EAST
 31.08 FEET OF LOT 16); TOGETHER WITH THE WEST 9.50 FEET (EXCEPT THE NORTH 14.00 FEET
 THEREOF) OF THE NORTH-SOUTH VACATED ALLEY IN BLOCK 44 LYING EAST OF THE EAST
 LINE OF LOTS 16 TO 25, BOTH INCLUSIVE, AND LYING WEST OF THE WEST LINE OF LOTS 26 TO
 35, BOTH INCLUSIVE; TOGETHER WITH THE WEST 145.22 FEET OF THE SOUTH HALF OF THE
 EAST-WEST VACATED ALLEY IN BLOCK 44, LYING SOUTH OF THE SOUTH LINE OF LOTS 1 TO
 15, BOTH INCLUSIVE, AND LYING NORTH OF THE NORTH LINE OF LOT 16 AND LOT 26 AND THE
 NORTH LINE OF LOT 16 PROLONGED EASTERLY TO THE NORTHWEST CORNER OF LOT 26. ALL
 IN BLOCK 44 IN JOHN YALE'S RESUBDIVISION OF BLOCKS 38, 39, 40, 42, 43, 44, 45, 57, 58, 59, 60,
 61 AND 72 IN ELSTON ADDITION TO CHICAGO 11 SECTION 5, TOWNSHIP 39 NORTH, RANGE 14,
 EAST OF THE THIRD PRINCIPAL MERIDIAN; TOGETHER WITH THE WEST 185.81 FEET OF THE
 VACATED NORTH 0.50 FEET OF WEST BLACKHAWK STREET SOUTH OF AND ADJOINING THE
 SOUTH LINE OF SAID LOT 25 AND SAID LOT 35 AND THE SOUTH LINE OF LOT 25 PROLONGED
 EASTERLY TO THE SOUTHWEST CORNER OF LOT 35, ALL TAKEN AS A TRACT, LYING ABOVE A
 HORIZONTAL PLANE HAVING AN ELEVATION OF +281.74 CHICAGO CITY DATUM AND LYING
 WITHIN ITS HORIZONTAL BOUNDARY PROJECTED VERTICALLY AND DESCRIBED AS FOLLOWS:
 COMMENCING AT THE NORTHWEST CORNER OF SAID TRACT; THENCE SOUTH 00°00'02" WEST,
 ALONG THE WEST LINE THEREOF, 276.76 FEET TO THE SOUTHWEST CORNER THEREOF;
 THENCE NORTH 89°54'31" EAST, ALONG THE SOUTH LINE OF SAID TRACT, 126.29 FEET TO THE
 POINT OF BEGINNING; THENCE NORTH 00°00'44" EAST, 24.74 FEET; THENCE NORTH 89°59'16"
 WEST, 8.20 FEET; THENCE NORTH 00°00'44" EAST, 6.27 FEET; THENCE SOUTH 89°59'16" EAST,
 3.54 FEET; THENCE NORTH 00°00'44" EAST, 10.06 FEET; THENCE NORTH 89°59'16" WEST, 8.01
 FEET; THENCE SOUTH 00°00'44" WEST, 1.25 FEET; THENCE NORTH 89°59'16" WEST, 5.60 FEET;
 THENCE NORTH 00°00'44" EAST, 1.25 FEET; THENCE NORTH 89°59'16" WEST, 2.40 FEET;
 THENCE SOUTH 00°00'44" WEST, 11.98 FEET; THENCE NORTH 89°59'16" WEST, 47.69 FEET;
 THENCE NORTH 00°00'44" EAST, 10.73 FEET; THENCE NORTH 89°59'16" WEST, 5.62 FEET;
 THENCE NORTH 00°00'44" EAST, 1.25 FEET; THENCE NORTH 89°59'16" WEST, 19.96 FEET;
 THENCE SOUTH 00°00'44" WEST, 1.25 FEET; THENCE NORTH 89°59'16" WEST, 5.37 FEET;
 THENCE NORTH 00°00'44" EAST, 8.04 FEET; THENCE SOUTH 89°59'16" EAST, 5.37 FEET; THENCE
 SOUTH 00°00'44" WEST, 1.25 FEET; THENCE SOUTH 89°59'16" EAST, 19.96 FEET; THENCE NORTH
 00°00'44" EAST, 1.25 FEET; THENCE SOUTH 89°59'16" EAST, 5.62 FEET; THENCE NORTH
 00°00'44" EAST, 10.73 FEET; THENCE SOUTH 89°59'16" EAST, 47.69 FEET; THENCE SOUTH
 00°00'44" WEST, 11.98 FEET; THENCE SOUTH 89°59'16" EAST, 2.40 FEET; THENCE NORTH
 00°00'44" EAST, 1.25 FEET; THENCE SOUTH 89°59'16" EAST, 5.60 FEET; THENCE SOUTH
 00°00'44" WEST, 1.25 FEET; THENCE SOUTH 89°59'16" EAST, 15.78 FEET; THENCE NORTH
 00°00'44" EAST, 1.25 FEET; THENCE SOUTH 89°59'16" EAST, 6.29 FEET; THENCE SOUTH

UNOFFICIAL COPY


00°01'29" WEST, 4.03 FEET; THENCE SOUTH 90°00'00" EAST, 50.10 FEET TO THE EAST LINE OF SAID TRACT; THENCE SOUTH 00°00'00" WEST, ALONG SAID EAST LINE, 43.75 FEET TO THE SOUTHEAST CORNER OF SAID TRACT; THENCE SOUTH 89°54'31" WEST, 59.52 FEET TO THE POINT OF BEGINNING, IN COOK COUNTY, ILLINOIS.

IN COOK COUNTY, ILLINOIS.

Permanent Index Numbers: 17-05-214-010, 17-05-214-011, 17-05-214-012

Street Address: 860 West Blackhawk, Chicago, Illinois

Property of Cook County Clerk's Office



UNOFFICIAL COPY**SIXTH AMENDED EXHIBIT D****AMENDED PERCENTAGE OF INTEREST IN COMMON ELEMENTS**

CONDOMINIUM UNITS	
Unit Number	Percentage Ownership of Condominium Building
303	0.881081%
306	1.007711%
406	1.014376%
501	0.954393%
503	0.894410%
505	1.161001%
506	1.021041%
601	0.961058%
602	2.381984%
605	1.170998%
606	1.027705%
701	1.057697%
702	1.590877%
703	1.490906%
708	1.091021%
803	1.500903%
808	1.094353%
905	1.014376%
908	1.097685%
1001	1.067694%
1003	1.520897%
1005	1.017708%
1006	1.520897%
1007	1.620869%
1008	1.101018%
1102	1.630866%
1105	1.021041%
1106	1.530894%
1107	1.630866%
1108	1.104350%
1203	1.540892%
1206	1.540892%
1207	1.640863%
1208	1.107682%
1404	0.994382%
1405	1.027705%
1406	1.550889%
1407	1.650860%
1408	1.111015%
1505	1.034370%
1506	1.564218%

Property Book
County Clerk's Office

UNOFFICIAL COPY

1507	1.664190%
1508	1.117680%
1602	1.677519%
1603	1.577548%
1605	1.041035%
1606	1.577548%
1607	1.677519%
1703	1.590877%
1706	1.590877%
1806	1.620869%
1908	1.144339%
2005	1.084356%
2006	1.647528%
2105	1.091021%
2107	1.744166%
2108	1.157668%
2201	1.131009%
2204	1.064362%
2205	1.037585%
2306	1.687516%
2307	1.770826%
2308	1.170998%
2406	1.700846%
2408	1.177662%
2502	1.797485%
2503	1.714175%
2507	1.797485%
2606	1.727505%
2607	1.810813%
2706	1.740834%
2707	1.824143%
2807	1.837472%

Total 100.000000%

Property Tax Cook County Clerk's Office