

8446567 CT

UNOFFICIAL COPY

This document was prepared by:



David P. Buckley, Jr.  
Kelleher & Buckley, LLC  
102 S. Wynstone Park Drive,  
Suite 100  
North Barrington, IL 60010

Doc#: 0926531057 Fee: \$46.00  
Eugene "Gene" Moore  
Cook County Recorder of Deeds  
Date: 09/22/2009 11:42 AM Pg: 1 of 6

AFTER RECORDING, MAIL TO:

David P. Buckley, Jr.  
Kelleher & Buckley, LLC  
102 S. Wynstone Park Drive,  
Suite 100  
North Barrington, IL 60010

Doc#: 0829633071 Fee: \$44.00  
Eugene "Gene" Moore RHSP Fee: \$10.00  
Cook County Recorder of Deeds  
Date: 10/22/2008 09:32 AM Pg: 1 of 6

This space is for RECORDER'S USE ONLY

**QUIT CLAIM DEED**

Trust to Individual

Harold D. Bergman, not individually, but as Trustee of the Marital Trust established under the Elsie M. Bergman 1998 Living Trust Dated October 8, 1998 ("Grantor"), of the Village of Hoffman Estates, County of Cook and State of Illinois, for and in consideration of TEN AND NO/100 DOLLARS (\$10.00) and other good and valuable consideration in hand paid, CONVEYS AND QUIT CLAIMS to Stephen Bergman, a married man, of 999 Savannah Circle, Naperville, Illinois ("Grantee"), a ~~FOR~~ ~~FOUR~~ ~~PERCENT~~ ~~(4%)~~ ~~interest~~ ~~in~~ ~~Grantor's~~ ~~undivided~~ ~~one~~ ~~fourth~~ ~~(1/4)~~ ~~interest~~ ~~in~~ ~~the~~ ~~following~~ ~~described~~ ~~real~~ ~~property~~ ~~("Property")~~, situated in Cook County, State of Illinois, to wit:

Handwritten initials: "ag" and "fc"

SEE LEGAL DESCRIPTION ATTACHED HERETO AS EXHIBIT A

hereby releasing and waiving all rights under and by virtue of the Homestead Exemption Laws of the State of Illinois.

Permanent Real Estate Index Number: 02-29-301-010 Vol. 150 and 02-29-301-012 Vol. 150

Grantees address:

Common Address: 2150 W. Algonquin Road, Hoffman Estates, Illinois, 60195.

DATED this 3<sup>rd</sup> day of October, 2008.

\*This certified deed is being recorded solely to correct the scrivener's error above.

*Harold D. Bergman*  
Harold D. Bergman, as Trustee  
of the Elsie M. Bergman 1998  
Living Trust, Dated October 8, 1998

Handwritten notes: "Sye", "P 6/28", "S -", "m m", "R", "E"

BOX 333-CTI

# UNOFFICIAL COPY


State of Illinois )  
 ) ss.  
 County of Lake )

I, the undersigned, a Notary Public in and for said County, in the State aforesaid, Do Hereby Certify that Harold D. Bergman, personally known to me to be the same person whose name is subscribed to the foregoing instrument, appeared before me this day in person, and acknowledged that he signed, sealed and delivered the said instrument as his own free and voluntary act, for the uses and purposes therein set forth, including the release and waiver of the right of homestead.

Given under my hand and official seal, this 3<sup>RD</sup> day of OCT, 2008.

Commission expires 5/9/2010

Jackie Mankowski  
 Notary Public



SEND SUBSEQUENT TAX BILLS TO:

HAROLD D. BERGMAN  
 (Name)  
2150 W. Algonquin Road  
 (Address)  
Hoffman Estates, Illinois 60195  
 (City, State and Zip)

EXEMPT UNDER 35 ILCS 200/31-45 PARAGRAPH e.

10/3/08 [Signature]  
 DATE SIGNATURE OF AUTHORIZED PARTY

EXEMPT UNDER 35 ILCS 200/31-45 PARAGRAPH d.

9/8/09 [Signature]  
 DATE SIGNATURE OF AUTHORIZED PARTY

**BOX 333-CTI**

# UNOFFICIAL COPY

## EXHIBIT A

Part of the East half of the South West quarter of Section 29, Township 42 North, Range 10 East of the Third Principal Meridian, described as follows: Beginning at the North East corner of the South West quarter, of said Section 29; thence Southerly along the East line of said South quarter, a distance of 1475.8 feet to the Northerly right of way line of State Route 62; thence North Westerly along said Northerly right of way line, a distance of 1353.63 feet to the West line of the East half of said South West quarter; thence Northerly along said West line, a distance of 1089.55 feet to the North West corner of the East half of said South West quarter; thence Easterly along the North line of said South West quarter, a distance of 1297.80 feet to the place of beginning, in Cook County, Illinois, but excluding the property legally described as:

Parcel 0013A. That part of the East Half of the Southwest Quarter of Section 29, Township 42 North, Range 10 East of the Third Principal Meridian, in Cook County, Illinois, described as follows:

Commencing at the Northeast corner of the aforesaid East Half of the Southwest Quarter of Section 29, as monumented and occupied; thence along an assumed bearing of South 00 degrees 07 minutes 07 seconds East 1,475.66 feet along the east line of said East Half of the Southwest Quarter of Section 29 to the northerly right of way line of Algonquin Road as shown on the Plat of Dedication for Public Highway, recorded in the Cook County Recorder's Office on January 30, 1933 as Document Number 11194104, extended easterly; thence North 73 degrees 14 minutes 57 seconds West 518.30 feet along said existing northerly right of way line of Algonquin Road to the point of beginning, said point being monumented by an Illinois Department of Transportation, Division of Highways survey marker; thence continuing along the same bearing of North 73 degrees 14 minutes 57 seconds West along said existing northerly right of way line 847.03 feet to the west line of said East Half of the Southwest Quarter of Section 29, said point being monumented by an Illinois Department of Transportation, Division of Highways survey marker; thence North 00 degrees 04 minutes 17 seconds West 10.45 feet along said west line to a point 10.00 feet northerly of, as measured perpendicular to, said northerly right of way line of Algonquin Road, said point being monumented by an Illinois Department of Transportation, Division of Highways survey marker; thence South 73 degrees 14 minutes 57 seconds East along a line parallel with said northerly right of way line 790.06 feet to a point, said point being monumented by an Illinois Department of Transportation, Division of Highways survey marker; thence South 63 degrees 47 minutes 13 seconds East 60.83 feet to the point of beginning. Containing an area of 8,185 Sq. Ft. = 0.188 Ac.

And also excluding the property legally described as:

# UNOFFICIAL COPY

Parcel 0013B: That part of the East half of the Southwest Quarter of Section 29, Township 42 North, Range 10 East of the Third Principal Meridian, in Cook County, Illinois, described as follows:

Commencing at the Northeast corner of the aforesaid East Half of the Southwest Quarter of Section 29, as monumented and occupied; thence along an assumed bearing of South 00 degrees 07 minutes 07 seconds East 1,440.65 feet along the east line of said East Half of the Southwest Quarter of Section 29 to the point of beginning; thence continuing along said east line of the East Half of the Southwest Quarter the same bearing of South 00 degrees 07 minutes 07 seconds East 35.01 feet to the northerly right of way line of Algonquin Road as shown on the Plat of Dedication for Public Highway, recorded in the Cook County Recorder's Office on January 30, 1933 as Document Number 11194104, extended easterly; thence North 73 degrees 14 minutes 57 seconds West 59.48 feet along said northerly right of way line of Algonquin Road and its easterly extension to a point, said point being monumented by an Illinois Department of Transportation, Division of Highways survey marker; thence North 53 degrees 18 minutes 58 seconds East 29.79 feet to a point on the existing westerly right of way line of Ela Road, said point being monumented by an Illinois Department of Transportation, Division of Highways survey marker; thence North 89 degrees 52 minutes 53 seconds East 33.00 feet perpendicular to said east line of the East Half of the Southwest Quarter of Section 29 to the point of beginning. Containing an area of 1,289 Sq. Ft. = 0.030 Ac. of which 990 Sq. Ft. = 0.023 Ac. is previously used or dedicated.

The total area of Parcels 0013A and 0013B is 9,474 Sq. Ft. = 0.218 Ac. of which 990 Sq. Ft. = 0.023 Ac. is previously used or dedicated.

Cook County Clerk's Office

# UNOFFICIAL COPY

## STATEMENT BY GRANTOR AND GRANTEE

The grantor or his agent affirms that, to the best of his knowledge, the name of the grantee shown on the deed or assignment of beneficial interest in a land trust is either a natural person, an Illinois corporation or foreign corporation authorized to do business or acquire and hold title to real estate in Illinois, a partnership authorized to do business or acquire and hold title to real estate in Illinois, or other entity recognized as a person authorized to do business or acquire and hold title to real estate under the laws of the State of Illinois.

Dated OCT. 3, 2008.

Signature: Harold D. Bergman  
Harold D. Bergman, as Trustee of the  
Elsie M. Bergman 1998 Living Trust  
Dated October 8, 1998

Subscribed and Sworn to before me  
this 3<sup>rd</sup> day of OCT., 2008.

Jackie Mankowski  
NOTARY PUBLIC




The grantee or his agent affirms and verifies that the name of the grantee shown on the deed or assignment of beneficial interest in a land trust is either a natural person, an Illinois corporation or foreign corporation authorized to do business or acquire and hold title to real estate in Illinois, a partnership authorized to do business or acquire and hold title to real estate in Illinois, or other entity recognized as a person authorized to do business or acquire and hold title to real estate under the laws of the State of Illinois.

Dated OCT. 3, 2008.

Signature: Stephen Bergman  
Stephen Bergman

Subscribed and Sworn to before me  
this 3<sup>rd</sup> day of OCT., 2008.


Jackie Mankowski  
NOTARY PUBLIC



NOTE: Any person who knowingly submits a false statement concerning the identity of a grantee shall be guilty of a Class C misdemeanor for the first offense and of a Class A misdemeanor for subsequent offenses.  
(Attach to deed or ABI to be recorded in Cook County, Illinois, if exempt under the provisions of Section 4 of the Illinois Real Estate Transfer Tax Act.)

# UNOFFICIAL COPY

Property of Cook County Clerk's Office



I CERTIFY THAT THIS  
IS A TRUE AND CORRECT COPY

OF DOCUMENT # 0829633071

AUG 31 09

SECRETARY OF CLERK, COOK COUNTY