

THIS INDENTURE WITNESSETH, That the Grantor(s), Thomas L. West, married to Stephanie West of 758 North Larrabee Street, Unit 420, Chicago, of the County of Cook and State of Illinois for and in consideration of TEN AND 00/100 DOLLARS (\$10.00) and other good and valuable considerations in hand paid, CONVEY and WARRANT unto CHICAGO TITLE LAND TRUST COMPANY, a corporation of Illinois, whose address is 181 W. Madison Street, 17th Floor, Chicago, IL 60602-4964, as Trustee under the provisions of a trust agreement, dated the 10th day of April, 2009, known as Trust Number F618580, the following described real estate in the County of Cook, and State of Illinois, to-wit:



Doc#: 0927112161 Fee: \$46.00
Eugene "Gene" Moore RHSP Fee:\$10.00
Cook County Recorder of Deeds
Date: 09/28/2009 02:16 PM Pg: 1 of 6

SEE ATTACHED EXHIBIT "A" FOR LEGAL DESCRIPTION

Property Address: 758 North Larrabee Street, Unit 420, Chicago, Illinois 60654
Permanent Tax Number: 17-09-113-012-1024 and 17-09-113-012-1312

TO HAVE AND TO HOLD the said premises with the appurtenances upon the trusts and for the uses and purposes herein and in said trust agreement set forth.

TICOR TITLE 645673

FULL POWER AND AUTHORITY is hereby granted to said trustee to improve, manage, protect and subdivide said premises or any part thereof, to dedicate parks, streets, highways or alleys and to vacate any subdivision or part thereof, and to resubdivide said property as often as desired, to contract to sell, to grant options to purchase, to sell on any terms, to convey either with or without consideration, to convey said premises or any part thereof to a successor or successors in trust and to grant to such successor or successors in trust all of the title, estate, powers and authorities vested in said trustee, to donate, to dedicate, to mortgage, pledge or otherwise encumber said property, or any part thereof, to lease said property, or any part thereof, from time to time, in possession or reversion, by leases to commence in praesenti or futuro, and upon any terms and for any period or periods of time, not exceeding in the case of any single demise the term of 198 years, and to renew or extend leases upon any terms and for any period or periods of time and to amend, change or modify leases and the terms and provisions thereof at any time or times hereafter, to contract to make leases and to grant options to lease and options to renew leases and options to purchase the whole or any part of the reversion and to contract respecting the manner of fixing the amount of present or future rentals, to partition or to exchange said property, or any part thereof, for other real or personal property, to grant easements or charges of any kind, to release, convey or assign any right, title or interest in or about or easement appurtenant to said premises or any part thereof, and to deal with said property and every part thereof in all other ways and for such other considerations as it would be lawful for any person owning the same to deal with the same, whether similar to or different from the ways above specified, at any time or times hereafter.

In no case shall any party dealing with said trustee in relation to said premises, or to whom said premises or any part thereof shall be conveyed, contracted to be sold, leased or mortgaged by said trustee, be obliged to see to the application of any purchase money, rent, or money borrowed or advanced on said premises, or be obliged to see that the terms of this trust have been complied with, or be obliged to inquire into the necessity or expediency of any act of said trustee, or be obliged or privileged to inquire into any of the terms of said trust agreement; and every deed, trust deed, mortgage, lease or other instrument executed by said trustee in relation to said real estate shall be conclusive evidence in favor of every person relying upon or claiming under any such conveyance, lease or other instrument, (a) that at the time of the delivery thereof the trust created by this indenture and by said trust agreement was in full force and effect, (b) that such conveyance or other

6/24

UNOFFICIAL COPY

instrument was executed in accordance with the trusts, conditions and limitations hereinafter set forth and in said trust agreement or in some amendment thereof and binding upon all beneficiaries thereunder. (c) that said trustee was duly authorized and empowered to execute and deliver every such deed, trust deed, lease, mortgage or other instrument and (d) if the conveyance is made to a successor or successors in trust, that such successor or successors in trust have been properly appointed and are fully vested with all the title, estate, rights, powers, authorities, duties and obligations of its, his or their predecessor in trust.

The interest of each and every beneficiary hereunder and of all persons claiming under them or any of them shall be only in the earnings, avails and proceeds arising from the sale or other disposition of said real estate, and such interest is hereby declared to be personal property, and no beneficiary hereunder shall have any title or interest, legal or equitable, in or to said real estate as such, but only an interest in the earnings, avails and proceeds thereof as aforesaid.

And the said grantor(s) hereby expressly waive(s) and release(s) any and all right or benefit under and by virtue of any and all statutes of the State of Illinois, providing for the exemption of homesteads from sale on execution or otherwise.

In Witness Whereof, the grantor(s) aforesaid has/ve hereunto set their hand(s) and seal(s) this 6 day of July, 2009.

Thomas L. West
Thomas L. West

Stephanie West
Stephanie West

State of Illinois
County of Cook SS

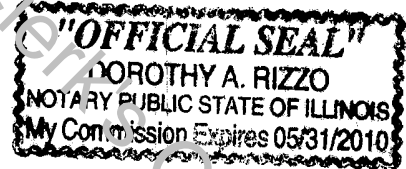
I, the undersigned, a Notary Public in and for said County and State aforesaid, do hereby certify that Thomas L. West, married to Stephanie West, personally known to me to be the same person(s) whose name(s) is/are subscribed to the foregoing instrument, appeared before me this day in person and acknowledged that he/she/they signed, sealed and delivered the said instrument as his/her/their free and voluntary act, for the uses and purposes therein set forth, including the release and waiver of the right of homestead.

Given under my hand and notarial seal this 6th day of July, 2009.

[Signature]
NOTARY PUBLIC

AFTER RECORDING, PLEASE MAIL TO:

CHICAGO TITLE LAND TRUST COMPANY
171 N. CLARK STREET
CHICAGO, IL 60602-4694



THIS INSTRUMENT WAS PREPARED BY: Richard Shopiro, Sulzer & Shopiro, Ltd., 111 W. Washington Street, Suite 855, Chicago, IL 60602

CITY TAX
CITY OF CHICAGO
000001725
REAL ESTATE TRANSACTION TAX
DEPARTMENT OF REVENUE
SEP. 25. 09

REAL ESTATE TRANSFER TAX
0381675
FP 102803

STATE TAX
STATE OF ILLINOIS
0000001736
REAL ESTATE TRANSFER TAX
DEPARTMENT OF REVENUE
SEP. 25. 09

REAL ESTATE TRANSFER TAX
0036350
FP 102809

Handwritten note:
* see additional amounts (\$) for stays on legal.

COUNTY TAX
COOK COUNTY
0000001732
REAL ESTATE TRANSACTION TAX
REVENUE STAMP
SEP. 25. 09

REAL ESTATE TRANSFER TAX
0018175
FP326707

UNOFFICIAL COPY

TICOR TITLE INSURANCE COMPANY

COMMITMENT FOR TITLE INSURANCE

ORDER NO.: 2000 000645673 CH

SCHEDULE A (CONTINUED)

YOUR REFERENCE: 758 N LARRABEE UNIT 420, CHICAGO, IL

EFFECTIVE DATE: August 17, 2009

5. THE LAND REFERRED TO IN THIS COMMITMENT IS DESCRIBED AS FOLLOWS :

PARCEL A:

UNITS 420 AND GU-71 IN ONE RIVER PLACE CONDOMINIUM, AS DELINEATED ON A SURVEY OF THE FOLLOWING DESCRIBED REAL ESTATE:

PARCEL 1:

A TRACT OF LAND COMPRISED OF SUB-LOTS 1 AND 2 IN RESUBDIVISION OF LOTS 2 TO 8, BOTH INCLUSIVE, IN BLOCK 81, TOGETHER WITH A PARCEL OF LAND 66 FEET WIDE EAST OF AND ADJOINING, ALSO THE WEST 1 FOOT OF LOTS 2 TO 8, BOTH INCLUSIVE, IN BLOCK 81, ALL IN RUSSELL, MATHER, AND ROBERTS' SECOND ADDITION TO CHICAGO. ALSO LOTS 9 AND 10 IN BLOCK 81, PARTS OF LOTS 2 TO 10, BOTH INCLUSIVE, IN BLOCK 82 TOGETHER WITH A STRIP OF LAND 66 FEET WIDE LYING BETWEEN SAID BLOCKS 81 AND 82 TOGETHER WITH A STRIP OF LAND LYING WEST OF AND ADJOINING THE AFORESAID PARCELS OF LAND AND EAST OF THE EASTERLY DOCK LINE OF THE CHICAGO RIVER, ALL IN RUSSELL, MATHER, AND ROBERTS' SECOND ADDITION TO CHICAGO, IN SECTION 9, TOWNSHIP 39 NORTH, RANGE 14, EAST OF THE THIRD PRINCIPAL MERIDIAN, BOUNDED AND DESCRIBED AS FOLLOWS:

BEGINNING AT THE INTERSECTION OF THE WEST LINE OF LARRABEE STREET (BEING THE WEST LINE OF THE EAST 30 FEET OF AFORESAID BLOCK 82) AND THE SOUTH LINE OF CHICAGO AVENUE; THENCE WEST, ALONG THE SOUTH LINE OF CHICAGO AVENUE, ON AN ASSUMED BEARING OF NORTH 90 DEGREES, 00 MINUTES, 00 SECONDS WEST, 213.66 FEET TO THE EASTERLY DOCK LINE OF THE CHICAGO RIVER; THENCE SOUTH 00 DEGREES, 19 MINUTES, 38 SECONDS WEST, ALONG SAID DOCK LINE, 328.27 FEET TO THE SOUTHERLY FACE AND ITS EXTENSION OF AN EIGHT STORY BRICK BUILDING; THENCE NORTH 89 DEGREES, 29 MINUTES, 41 SECONDS EAST, ALONG SAID BUILDING FACE, 218.11 FEET TO THE AFORESAID WEST LINE OF LARRABEE STREET; THENCE NORTH 00 DEGREES, 29 MINUTES, 14 SECONDS WEST, ALONG SAID WEST LINE, 326.35 FEET TO THE POINT OF BEGINNING EXCEPTING THEREFROM THE EAST 49.00 FEET THEREOF IN COOK COUNTY, ILLINOIS.

PARCEL 2:

THE WEST 10.00 FEET OF THE EAST 49.00 FEET OF THE FOLLOWING TRACT OF LAND: A TRACT OF LAND COMPRISED OF SUB-LOTS 1 AND 2 IN RESUBDIVISION OF LOTS 2 TO 8, BOTH INCLUSIVE, IN BLOCK 81, TOGETHER WITH A PARCEL OF LAND 66 FEET WIDE EAST OF AND ADJOINING, ALSO THE WEST 1 FOOT OF LOTS 2 TO 8, BOTH INCLUSIVE, IN BLOCK 82, ALL IN RUSSELL, MATHER, AND ROBERTS' SECOND ADDITION TO CHICAGO, ALSO LOTS 9 AND 10 IN BLOCK 81, PARTS OF LOTS 2 TO 10, BOTH INCLUSIVE, IN BLOCK 82 TOGETHER WITH A STRIP OF LAND 66 FEET WIDE LYING BETWEEN SAID BLOCKS 81 AND 82, TOGETHER WITH A STRIP OF LAND LYING WEST OF AND ADJOINING THE AFORESAID PARCELS OF LAND AND EAST OF THE THE EASTERLY DOCK LINE OF THE CHICAGO RIVER, ALL IN RUSSELL, MATHER, AND ROBERTS' SECOND ADDITION TO CHICAGO, IN SECTION 9, TOWNSHIP 39 NORTH, RANGE 14, EAST OF THE THIRD PRINCIPAL MERIDIAN, BOUNDED AND DESCRIBED AS FOLLOWS:

BEGINNING AT THE INTERSECTION OF THE WEST LINE OF LARRABEE STREET (BEING THE WEST LINE OF THE EAST 30 FEET OF AFORESAID BLOCK 82) AND THE SOUTH LINE OF CHICAGO AVENUE; THENCE WEST, ALONG THE SOUTH LINE OF CHICAGO AVENUE, ON AN ASSUMED BEARING OF NORTH 90 DEGREES, 00 MINUTES, 00 SECONDS WEST, 213.66 FEET TO THE EASTERLY DOCK LINE OF THE CHICAGO RIVER; THENCE SOUTH 00 DEGREES, 19 MINUTES, 38

CONTINUED ON NEXT PAGE

UNOFFICIAL COPY

COMMITMENT FOR TITLE INSURANCE

SCHEDULE A (CONTINUED)

ORDER NO.: 2000 000645673 CH

5. THE LAND REFERRED TO IN THIS COMMITMENT IS DESCRIBED AS FOLLOWS (CONTINUED):

SECONDS WEST, ALONG SAID DOCK LINE, 328.27 FEET TO THE SOUTHERLY FACE AND ITS EXTENSION OF AN EIGHT STORY BRICK BUILDING; THENCE NORTH 89 DEGREES, 29 MINUTES, 41 SECONDS EAST, ALONG SAID BUILDING FACE, 218.31 FEET TO THE AFORESAID WEST LINE OF LARRABEE STREET; THENCE NORTH 00 DEGREES, 29 MINUTES, 14 SECONDS WEST, ALONG SAID WEST LINE, 326.35 FEET TO THE POINT OF BEGINNING, IN COOK COUNTY, ILLINOIS.

PARCEL 3:
PERPETUAL, NON-EXCLUSIVE EASEMENT TO PERMIT THE CONSTRUCTION, INSTALLATION, MAINTENANCE, REPAIR, REPLACEMENT, USE, AND OPERATION OF THE PURCHASER PUD DEVELOPMENT REQUIREMENTS AND UNDERGROUND UTILITIES, FOR THE BENEFIT OF PARCELS 1 AND 2, AS CREATED BY EASEMENT AGREEMENT RECORDED NOVEMBER 30, 2000, AS DOCUMENT NUMBER 00939072 OVER THE FOLLOWING DESCRIBED REAL ESTATE: THAT PART OF LOTS 2 TO 9, BOTH INCLUSIVE, IN BLOCK 82 IN RUSSELL, MATHER, AND ROBERTS' SECOND ADDITION TO CHICAGO, IN SECTION 9, TOWNSHIP 39 NORTH, RANGE 14 EAST OF THE THIRD PRINCIPAL MERIDIAN, BOUNDED AND DESCRIBED AS FOLLOWS:

BEGINNING AT THE INTERSECTION OF THE WEST LINE OF LARRABEE STREET (BEING THE WEST LINE OF THE EAST 30 FEET OF AFORESAID BLOCK 82) AND THE SOUTH LINE OF CHICAGO AVENUE; THENCE WEST, ALONG THE SOUTH LINE OF CHICAGO AVENUE, ON AN ASSUMED BEARING OF NORTH 90 DEGREES, 00 MINUTES, 00 SECONDS WEST, 39.00 FEET; THENCE SOUTH 00 DEGREES, 29 MINUTES, 41 SECONDS WEST 284.53 FEET; THENCE NORTH 89 DEGREES, 29 MINUTES, 41 SECONDS EAST, 39.00 FEET TO THE AFORESAID WEST LINE OF LARRABEE STREET; THENCE NORTH 00 DEGREES, 29 MINUTES, 14 SECONDS WEST, ALONG SAID WEST LINE, 284.18 FEET TO THE POINT OF BEGINNING, IN COOK COUNTY, ILLINOIS.

PARCEL 4:
PERPETUAL, NON-EXCLUSIVE EASEMENT TO PERMIT THE CONSTRUCTION, INSTALLATION, MAINTENANCE, REPAIR, REPLACEMENT, USE, AND OPERATION OF A DRIVEWAY CONNECTING THE INGRESS AND EGRESS DRIVEWAY TO NORTH LARRABEE STREET FOR THE BENEFIT OF PARCELS 1 AND 2, AS CREATED BY EASEMENT AGREEMENT RECORDED NOVEMBER 30, 2000, AS DOCUMENT NUMBER 00939072 OVER THE FOLLOWING DESCRIBED REAL ESTATE: THAT PART OF LOTS 9 AND 10 IN RUSSELL, MATHER, AND ROBERTS' SECOND ADDITION TO CHICAGO, IN SECTION 9, TOWNSHIP 39 NORTH, RANGE 14 EAST OF THE THIRD PRINCIPAL MERIDIAN, BOUNDED AND DESCRIBED AS FOLLOWS:

COMMENCING AT THE INTERSECTION OF THE WEST LINE OF LARRABEE STREET (BEING THE WEST LINE OF THE EAST 30 FEET OF AFORESAID BLOCK 82) AND THE SOUTH LINE OF CHICAGO AVENUE; THENCE WEST, ALONG THE SOUTH LINE OF CHICAGO AVENUE, ON AN ASSUMED BEARING OF NORTH 90 DEGREES, 00 MINUTES, 00 SECONDS WEST, 39.00 FEET; THENCE SOUTH 00 DEGREES, 29 MINUTES, 14 SECONDS WEST 284.53 FEET TO THE POINT OF BEGINNING; THENCE CONTINUING SOUTH 00 DEGREES, 29 MINUTES, 14 SECONDS WEST, 42.16 FEET TO THE SOUTH FACE AND ITS EXTENSION OF AN EIGHT STORY BRICK BUILDING; THENCE NORTH 89 DEGREES, 29 MINUTES, 41 SECONDS EAST, ALONG THE EXTENSION OF SAID BUILDING FACE, 39.00 FEET TO THE AFORESAID WEST LINE OF LARRABEE STREET; THENCE NORTH 00 DEGREES, 29 MINUTES, 14 SECONDS WEST, ALONG SAID WEST LINE, 42.16 FEET; THENCE SOUTH 89 DEGREES, 29 MINUTES, 41 SECONDS WEST 39.00 FEET TO THE POINT OF BEGINNING IN COOK COUNTY, ILLINOIS.

PARCEL 5:
PERPETUAL, NON-EXCLUSIVE EASEMENT TO PERMIT THE CONSTRUCTION, INSTALLATION,

UNOFFICIAL COPY

COMMITMENT FOR TITLE INSURANCE

SCHEDULE A (CONTINUED)

ORDER NO.: 2000 000645673 CH

5. THE LAND REFERRED TO IN THIS COMMITMENT IS DESCRIBED AS FOLLOWS (CONTINUED):

MAINTENANCE, REPAIR, REPLACEMENT, USE, AND OPERATION OF THE DRIVEWAY RAMP FOR THE BENEFIT OF PARCELS 1 AND 2 AS CREATED BY EASEMENT AGREEMENT RECORDED NOVEMBER 30, 2000, AS DOCUMENT NUMBER 00939072 OVER THE FOLLOWING DESCRIBED REAL ESTATE:

THAT PART OF LOTS 9 AND 10 IN BLOCK 81, LOTS 9 AND 10 IN BLOCK 82, A PARCEL OF LAND EAST OF THE EASTERLY DOCK LINE OF THE CHICAGO RIVER AND WEST OF AND ADJOINING SAID LOTS 9 AND 10 IN BLOCK 81 TOGETHER WITH A PARCEL OF LAND 66.00 FEET WIDE LYING BETWEEN SAID BLOCKS 81 AND 82 ALL IN RUSSELL, MATHER, AND ROBERTS' SECOND ADDITION TO CHICAGO, IN SECTION 9, TOWNSHIP 39 NORTH, RANGE 14 EAST OF THE THIRD PRINCIPAL MERIDIAN, BOUNDED AND DESCRIBED AS FOLLOWS:

COMMENCING AT THE INTERSECTION OF THE WEST LINE OF LARRABEE STREET (BEING THE WEST LINE OF THE EAST 30 FEET OF AFORESAID BLOCK 82) AND THE SOUTH LINE OF CHICAGO AVENUE; THENCE WEST, ALONG THE SOUTH LINE OF CHICAGO AVENUE ON AN ASSUMED BEARING OF NORTH 90 DEGREES, 00 MINUTES, 00 SECONDS WEST, 213.66 FEET TO THE EASTERLY DOCK LINE OF THE CHICAGO RIVER; THENCE SOUTH 00 DEGREES, 19 MINUTES, 38 SECONDS WEST, ALONG SAID DOCK LINE, 328.27 FEET TO THE SOUTHERLY FACE AND ITS EXTENSION OF AN EIGHT STORY BRICK BUILDING AND THE POINT OF BEGINNING; THENCE NORTH 89 DEGREES, 29 MINUTES, 41 SECONDS EAST, ALONG SAID BUILDING FACE, 218.31 FEET TO THE AFORESAID WEST LINE OF LARRABEE STREET; THENCE SOUTH 00 DEGREES, 29 MINUTES, 14 SECONDS EAST, ALONG SAID WEST LINE, 27.00 FEET; THENCE SOUTH 89 DEGREES, 29 MINUTES, 41 SECONDS WEST, ALONG A LINE 27 FEET SOUTH OF AND PARALLEL WITH SAID BUILDING FACE, 218.71 FEET TO THE EASTERLY DOCK LINE OF THE CHICAGO RIVER; THENCE NORTH 00 DEGREES, 19 MINUTES, 38 SECONDS EAST, 27.00 FEET TO THE POINT OF BEGINNING, ALL IN COOK COUNTY, ILLINOIS.

PARCEL 6:

PERPETUAL, NON-EXCLUSIVE EASEMENT TO PERMIT THE CONSTRUCTION, INSTALLATION, MAINTENANCE, REPAIR, REPLACEMENT, USE, AND OPERATION OF THE PEDESTRIAN WALKWAY, FOR THE BENEFIT OF PARCELS 1 AND 2, AS CREATED BY THE EASEMENT AGREEMENT RECORDED NOVEMBER 30, 2000, AS DOCUMENT NUMBER 00939072 OVER THE FOLLOWING DESCRIBED REAL ESTATE:

THAT PART OF LOTS 9 AND 10 IN BLOCK 81, LOTS 9 AND 10 IN BLOCK 82, A PARCEL OF LAND EAST OF THE EASTERLY DOCK LINE OF THE CHICAGO RIVER AND WEST OF AND ADJOINING SAID LOTS 9 AND 10 IN BLOCK 81 TOGETHER WITH A PARCEL OF LAND, 66.00 FEET WIDE LYING BETWEEN SAID BLOCKS 81 AND 82 ALL IN RUSSELL, MATHER, AND ROBERTS' SECOND ADDITION TO CHICAGO, IN SECTION 9, TOWNSHIP 39 NORTH, RANGE 14 EAST OF THE THIRD PRINCIPAL MERIDIAN, BOUNDED AND DESCRIBED AS FOLLOWS:

COMMENCING AT THE INTERSECTION OF THE WEST LINE OF LARRABEE STREET (BEING THE WEST LINE OF THE EAST 30 FEET OF AFORESAID BLOCK 82) AND THE SOUTH LINE OF CHICAGO AVENUE; THENCE WEST ALONG THE SOUTH LINE OF CHICAGO AVENUE, ON AN ASSUMED BEARING OF NORTH 90 DEGREES, 00 MINUTES, 00 SECONDS WEST 213.66 FEET TO THE EASTERLY DOCK LINE OF THE CHICAGO RIVER; THENCE SOUTH 00 DEGREES, 19 MINUTES, 38 SECONDS WEST, ALONG SAID DOCK LINE, 355.27 FEET TO A LINE 27.00 FEET SOUTH OF AND PARALLEL WITH THE SOUTHERLY FACE AND ITS EXTENSION OF AN EIGHT STORY BRICK BUILDING AND THE POINT OF BEGINNING; THENCE NORTH 89 DEGREES, 19 MINUTES, 41 SECONDS EAST, ALONG SAID PARALLEL LINE, 218.71 FEET TO THE AFORESAID WEST LINE OF LARRABEE STREET; THENCE SOUTH 00 DEGREES, 29 MINUTES, 14 SECONDS EAST, ALONG SAID

UNOFFICIAL COPY

CHICAGO TITLE INSURANCE COMPANY COMMITMENT FOR TITLE INSURANCE SCHEDULE A (CONTINUED)

ORDER NO.: 2000 000645673 CH

5. THE LAND REFERRED TO IN THIS COMMITMENT IS DESCRIBED AS FOLLOWS (CONTINUED):

WEST LINE, 5.00 FEET; THENCE SOUTH 89 DEGREES, 29 MINUTES, 41 SECONDS WEST, ALONG A LINE 32 FEET SOUTH OF AND PARALLEL WITH SAID BUILDING FACE, 218.78 FEET TO THE EASTERLY DOCK LINE OF THE CHICAGO RIVER; THENCE NORTH 00 DEGREES, 19 MINUTES, 38 SECONDS EAST, 5.00 FEET TO THE POINT OF BEGINNING, ALL IN COOK COUNTY, ILLINOIS;

WHICH SURVEY IS ATTACHED TO THE DECLARATION OF CONDOMINIUM MADE BY CHICAGO LARRABEE, L.L.C, A DELAWARE LIMITED LIABILITY COMPANY, AND RECORDED APRIL 17, 2002, IN THE OFFICE OF THE RECORDER OF DEEDS OF COOK COUNTY, ILLINOIS, AS DOCUMENT NUMBER 0020441899, TOGETHER WITHG ITS UNDIVIDED PERCENTAGE INTEREST IN THE COMMON ELEMENTS IN COOK COUNTY, ILLINOIS.

PARCEL B:

THE EXCLUSIVE RIGHT TO USE STORAGE SPACE S-84, A LIMITED COMMON ELEMENT AS DELINEATED ON A SURVEY ATTACHED TO THE DECLARATION OF CONDOMINIUM RECORDED AS DOCUMENT NUMBER 0020441899.

CITY OF CHICAGO

CITY TAX



SEP. 25.09


REAL ESTATE TRANSACTION TAX
DEPARTMENT OF REVENUE

REAL ESTATE TRANSFER TAX
0008925
FP 102803

0000011727

STATE OF ILLINOIS

STATE TAX



SEP. 25.09


REAL ESTATE TRANSFER TAX
DEPARTMENT OF REVENUE

REAL ESTATE TRANSFER TAX
0000850
FP 102809

0000001738

COOK COUNTY

COUNTY TAX



SEP. 25.09

REAL ESTATE TRANSACTION TAX
REVENUE STAMP

REAL ESTATE TRANSFER TAX
0000425
FP326707

0000001734