

UNOFFICIAL COPY

SATISFACTION OF REAL ESTATE MORTGAGE - BY BANK

Loan # 65065060237411XXX


The undersigned Bank certifies that the following is fully paid and satisfied: Mortgage executed by **MEGAN D JONES AND CHRISTOPHER P JONES WHO ACQUIRED TITLE AS MEGAN MCCORD AND CHRIS JONES WIFE AND HUSBAND** to Bank and recorded in the office of the Register of Deeds of Cook County, as Document Number **0720602239** in (Reel/Vol.) N/A of (Records/Mortg's) on (Image/Page) N/A relating to property with an address of **1025 WEST BUENA AVENUE 3W CHICAGO IL 60613** and legally described as follows: **SEE ATTACHED**

Permanent Index No. **14174040631007**

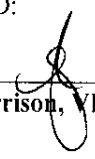
Today's Date **09/10/2009**

WELLS FARGO BANK, N.A.

Name of Bank

By 
Donna Johnson, VP Loan Documentation

COUNTERSIGNED:

By 
Gwen Harrison, VP Loan Documentation





Doc#: **0927516010** Fee: **\$42.25**
Eugene "Gene" Moore RHSP Fee: **\$10.00**
Cook County Recorder of Deeds
Date: **10/02/2009 09:28 AM** Pg: 1 of 3

Mail / Return to:
MEGAN D JONES
1025 W BUENA AVE # 3
CHICAGO, IL 60613-6418

STATE OF MONTANA }
COUNTY OF YELLOWSTONE } ss.

On the above date, the foregoing instrument was acknowledged before me by the above named VP Loan Documentation.


Michael S Johnson
Notary Public for the State of Montana
Residing at **Billings**, Montana
My Commission Expires: **05/01/2012**



This instrument was drafted by:
Linda Buckman, Clerk
Wells Fargo Bank, N.A.
PO Box 31557, 2324 Overland Ave
Billings, MT 59102
866-255-9102

Sy
07
S
M-y
CE

UNOFFICIAL COPY

[Type of Recording Jurisdiction]

[Name of Recording Jurisdiction]

Parcel Identification number: 14174040631007

THE FOLLOWING DESCRIBED REAL ESTATE, SITUATED IN COOK COUNTY, ILLINOIS, TO-WIT: UNIT 1025 - 3W AND G - 5 AND/OR IN THE BUENA PARK CONDOMINIUMS AS DELINEATED ON THE SURVEY OF THE FOLLOWING DESCRIBED REAL ESTATE: LOTS 30 AND 31 AND THE WEST 10 FEET OF LOT 29 IN BLOCK 7 IN BUENA PARK, BEING A SUBDIVISION IN THE SOUTHEAST 1/4 OF SECTION 27, TOWNSHIP 40 NORTH, RANGE 14, EAST OF THE THIRD PRINCIPAL MERIDIAN, IN COOK COUNTY, ILLINOIS; WHICH SURVEY IS ATTACHED TO THE DECLARATION OF CONDOMINIUM RECORDED AS DOCUMENT 0020694662 TOGETHER WITH AN UNDIVIDED PERCENTAGE INTEREST IN THE COMMON ELEMENTS. SUBJECT TO RESTRICTIONS, RESERVATIONS, EASEMENTS, COVENANTS, OIL, GAS OR MINERAL RIGHTS OF RECORD, IF ANY. ✓

Property of Cook County Clerk's Office

UNOFFICIAL COPY

[Type of Recording Jurisdiction]

[Name of Recording Jurisdiction]

Parcel Identification number: 14174040631007

THE FOLLOWING DESCRIBED REAL ESTATE, SITUATED IN COOK COUNTY, ILLINOIS, TO-WIT: ✓
UNIT 1025 - 3W AND G - 5 AND/OR IN THE BUENA PARK CONDOMINIUMS AS DELINEATED ON
THE SURVEY OF THE FOLLOWING DESCRIBED REAL ESTATE: LOTS 30 AND 31 AND THE WEST
10 FEET OF LOT 29 IN BLOCK 7 IN BUENA PARK, BEING A SUBDIVISION IN THE SOUTHEAST 1/4
OF SECTION 17, TOWNSHIP 40 NORTH, RANGE 14, EAST OF THE THIRD PRINCIPAL MERIDIAN,
IN COOK COUNTY, ILLINOIS; WHICH SURVEY IS ATTACHED TO THE DECLARATION OF
CONDOMINIUM RECORDED AS DOCUMENT 0020694662 TOGETHER WITH AN UNDIVIDED
PERCENTAGE INTEREST IN THE COMMON ELEMENTS. SUBJECT TO RESTRICTIONS,
RESERVATIONS, EASEMENTS, COVENANTS, OIL, GAS OR MINERAL RIGHTS OF RECORD, IF
ANY.

Office of Cook County Clerk's Office