

UNOFFICIAL COPY



0927834022

Doc#: 0927834022 Fee: \$40.00
Eugene "Gene" Moore RHSP Fee: \$10.00
Cook County Recorder of Deeds
Date: 10/05/2009 08:41 AM Pg: 1 of 3

WARRANTY DEED

THE GRANTOR 1709-11 NORTH ROCKWELL, LLC.,

LIMITED LIABILITY COMPANY created and existing under and by virtue of the laws of the State of Illinois and duly authorized to transact business in the State of Illinois, for and in consideration of the sum of Ten----- DOLLARS, and other good and valuable consideration _____ in hand paid, and pursuant to authority given by the Board of Managers of said LLC., CONVEYS and WARRANTS to

RACHEY PETLIN, a single woman

(Name and Address of Grantee)

the following described Real Estate situated in the County of Cook in State of Illinois, to wit:

AS PER ATTACHED :

Permanent Real Estate Index Number(s) 13-36-421-016-000, 13-36-421-017-0000

Address(es) of Real Estate 1709-1711 N. ROCKWELL STREET, UNIT # 1N, CHICAGO, IL 60647
SUBJECT TO: covenants, conditions and restrictions of record,

Document No.(s) _____ and _____ to General Taxes
for 2008 and subsequent years.

In Witness Whereof, said Grantor has caused its name to be signed to these presents by its Managing Member,
this 30TH day of SEPTEMBER, 2009.

A09-0778C MB
Alliance Title Corporation
5523 N. Cumberland Ave., Ste. 1211
Chicago, IL 60656
(773) 556-2222

1709-11 NORTH ROCKWELL, LLC.,
(Name of Corporation)

[Signature]
Managing Member

UNOFFICIAL COPY

State of Illinois, County of Cook ss. I, the undersigned, a Notary Public in and for the County and State aforesaid, Do HEREBY CERTIFY that BARTLOMIEJ PRZYJEMSKI personally known to me to be the Managing Member of the 1709-11 NORTH ROCKWELL, LLC., and personally known to me to be the same person whose names is subscribed to the foregoing instrument, appeared before me this day in person as such Managing Member, he signed and delivered the said instrument, as his free and voluntary act, and as the free and voluntary act and deed of said LLC., for the uses and purposes therein set forth.

Given under my hand and official seal, this 30TH day of SEPTEMBER, 2009.

Commission expires 2013.

This instrument was prepared by JESS F. FORREST 1400 ROCKWELL DRIVE, SUITE # 203, PARK RIDGE, IL 60068

MAIL TO AND SEND SUBSEQUENT TAX PILLS TO:

RACHEY PETEN

1709-11 N. ROCKWELL ST., Unit # 1N
CHICAGO, IL 60647


OR: RECORDER'S OFFICE BOX NO. _____

City of Chicago
Dept. of Revenue
590482
10/02/2009 09:40





Real Estate
Transfer Stamp
\$4,410.00


Batch 00756 22



0000059508



0000047216



UNOFFICIAL COPY

LEGAL DESCRIPTION

PARCEL 1:

UNITS 1N *IN THE 1709-11 NORTH ROCKWELL STREET* CONDOMINIUM AS DELINEATED AND DEFINED IN THE DECLARATION RECORDED AS DOCUMENT NO. 0918245068 AS AMENDED FROM TIME TO TIME, TOGETHER WITH ITS UNDIVIDED PERCENTAGE INTEREST IN THE COMMON ELEMENTS, IN SECTION 36, TOWNSHIP 40 NORTH, RANGE 13, EAST OF THE THIRD PRINCIPAL MERIDIAN, IN COOK COUNTY, ILLINOIS.

PARCEL 2:

THE RIGHT TO THE USE OF PARKING SPACE NUMBER P-3 AND STORAGE SPACE NUMBER S-1 LIMITED COMMON ELEMENTS AS DELINEATED ON THE SURVEY ATTACHED TO THE DECLARATION AFORESAID RECORDED AS DOCUMENT NO. 0918245068.

P.I.N.:13-36-421-016-0000; 13-36-421-017-0000

COMMONLY KNOWN AS: UNIT NO. 1N
1709-11 NORTH ROCKWELL STREET, CHICAGO, IL 60647

GRANTOR ALSO HEREBY GRANTS TO THE GRANTEE, ITS SUCCESSORS AND ASSIGNS, AS RIGHTS AND EASEMENTS APPURTENANT TO THE ABOVE DESCRIBED REAL ESTATE, THE RIGHTS AND EASEMENTS FOR THE BENEFIT OF SAID PROPERTY SET FORTH IN THE DECLARATION OF CONDOMINIUM AFORESAID, AND GRANTOR RESERVES TO ITSELF, ITS SUCCESSORS AND ASSIGNS, THE RIGHTS AND EASEMENTS SET FORTH IN SAID DECLARATION FOR THE BENEFIT OF THE REMAINING PROPERTY DESCRIBED THEREIN.

THIS DEED IS SUBJECT TO ALL RIGHTS, EASEMENTS, COVENANTS, CONDITIONS, RESTRICTIONS AND RESERVATIONS CONTAINED IN SAID DECLARATION THE SAME AS THOUGH THE PROVISIONS OF SAID DECLARATION WERE RECITED AND STIPULATED AT LENGTH HEREIN.

SUBJECT TO: GENERAL REAL ESTATE TAXES AND SPECIAL ASSESSMENTS NOT DUE AND PAYABLE AT THE TIME OF CLOSING; APPLICABLE ZONING AND BUILDING LAWS AND ORDINANCES AND OTHER ORDINANCES OF RECORD; THE CONDOMINIUM DOCUMENTS, INCLUDING ALL AMENDMENTS AND EXHIBITS THERETO, AND ALL OF THE COVENANTS, CONDITIONS, EASEMENTS AND RESTRICTIONS SET FORTH THEREIN; COVENANTS, CONDITIONS, RESTRICTIONS, BUILDING LINES AND OTHER MATTERS OF RECORD FILED IN THE OFFICE OF THE RECORDER OF DEEDS OF COOK COUNTY, ILLINOIS; UTILITY EASEMENTS; ACTS DONE OR SUFFERED BY PURCHASER OR ANYONE CLAIMING BY, THROUGH OR UNDER PURCHASER; LEASES, LICENSES AND EASEMENTS RELATING TO LANDSCAPING, MAINTENANCE, REPAIR, SNOW REMOVAL, STORM WATER RETENTION, REFUSE OR OTHER SERVICES TO, FOR OR ON THE PROPERTY OR OTHERWISE AFFECTING THE COMMON ELEMENTS; TERMS AND PROVISIONS OF THE ILLINOIS CONDOMINIUM PROPERTY ACT.