

UNOFFICIAL COPY

JUDICIAL SALE DEED



Doc#: 0929635106 Fee: \$42.00
Eugene "Gene" Moore RHSP Fee: \$10.00
Cook County Recorder of Deeds
Date: 10/23/2009 02:28 PM Pg: 1 of 4

THE GRANTOR, The Judicial Sales Corporation, an Illinois Corporation, pursuant to and under the authority conferred by the provisions of an Order Appointing Selling Officer and a Judgment entered by the Circuit Court of Cook County, Illinois, on May 8, 2009, in Case No. 08 CH 48488, entitled CHASE HOME FINANCE LLC vs. FRYDERYK ZMUDA, et al, and pursuant to which the premises hereinafter described were sold at public sale pursuant to notice given in compliance with 735 ILCS 5/15-1507(c) by said grantor on August 11, 2009,

Box 70 Codrill & Associates, P.C.

does hereby grant, transfer, and convey to **FEDERAL HOME LOAN MORTGAGE CORPORATION**, by assignment the following described real estate situated in the County of Cook, in the State of Illinois, to have and to hold forever:

PARCEL 1: UNIT NUMBER 9-7 IN THE TWELVE OAKS AT SCHAUMBURG CONDOMINIUM, AS DELINEATED ON A SURVEY OF THE FOLLOWING DESCRIBED TRACT OF LAND: LOTS 1, 2, OUTLOT "A" AND OUTLOT "B" IN GARDEN GLEN, BEING A SUBDIVISION IN THE NORTHWEST 1/4 OF SECTION 10, TOWNSHIP 41 NORTH, RANGE 10 EAST OF THE THIRD PRINCIPAL MERIDIAN, ACCORDING TO PLAT RECORDED OCTOBER 6, 1986 AS DOCUMENT 86459349 AS AMENDED BY AMENDED PLAT RECORDED DECEMBER 28, 2006 AS DOCUMENT NUMBER 0636209030, IN COOK COUNTY, ILLINOIS; WHICH SURVEY IS ATTACHED AS EXHIBIT "C" TO THE DECLARATION OF CONDOMINIUM RECORDED AS DOCUMENT NUMBER 0700209057; TOGETHER WITH ITS UNDIVIDED PERCENTAGE INTEREST IN THE COMMON ELEMENTS IN COOK COUNTY ILLINOIS. **PARCEL 2:** (AMANDA LANE) PERPETUAL, NON-EXCLUSIVE EASEMENT FOR THE BENEFIT OF PARCEL 1 AFORESAID CREATED BY GRANT OF EASEMENT FOR INGRESS AND EGRESS RECORDED SEPTEMBER 9, 1992 AS DOCUMENT 26345788 AND AMENDED BY INSTRUMENT RECORDED SEPTEMBER 15, 1988 AS DOCUMENT 88421690 OVER, UNDER, ACROSS, ALONG, THROUGH AND UPON THE FOLLOWING DESCRIBED PROPERTY: THE NORTH 27.0 FEET OF THE SOUTH 37.0 FEET OF THE EAST 673.82 FEET OF THE NORTHWEST 1/4 OF SECTION 10, TOWNSHIP 41 NORTH, RANGE 10 EAST OF THE THIRD PRINCIPAL MERIDIAN, IN COOK COUNTY, ILLINOIS, BEING A BITUMINOUS PAVED DRIVE WITH CONCRETE CURBING FOR INGRESS AND EGRESS, EXCEPTING THEREFROM THE WEST 17.00 FEET OF THE EAST 50.00 FEET OF THE NORTHWEST 1/4 OF SECTION 10, TOWNSHIP 41 NORTH, RANGE 10 EAST OF THE THIRD PRINCIPAL MERIDIAN, LYING SOUTH OF THE SOUTH LINE OF A CERTAIN PIECE OF PROPERTY ACQUIRED BY THE ILLINOIS STATE TOLL HIGHWAY COMMISSION, AS A PERMANENT EASEMENT RECORDED ON APRIL 23, 1957 AS DOCUMENT 16885123. **PARCEL 3:** (LAKE EASEMENT) PERPETUAL, NON-EXCLUSIVE EASEMENT FOR THE BENEFIT OF PARCEL 1 AFORESAID CREATED BY GRANT OF EASEMENT FOR INGRESS AND EGRESS TO, AND USE OF, LAKE RECORDED SEPTEMBER 9, 1982 AS DOCUMENT 26345787, AND THE AMENDMENT THERETO RECORDED JUNE 15, 2006 AS DOCUMENT NO. 0616610044, ALONG, AROUND AND UPON THE FOLLOWING DESCRIBED PROPERTY: COMMENCING AT A BRONZE MARKER AT THE SOUTHEAST CORNER OF THE NORTHWEST 1/4 OF SAID SECTION 10; THENCE SOUTH 87 DEGREES, 17 MINUTES, 23 SECONDS WEST ALONG THE SOUTH LINE OF SAID NORTHWEST 1/4 OF SECTION 10, A DISTANCE OF 671.54 FEET; THENCE NORTH 02 DEGREES, 42 MINUTES, 37 SECONDS WEST, A DISTANCE OF 252.00 FEET; THENCE NORTH 87 DEGREES, 17 MINUTES, 23 SECONDS EAST, A DISTANCE OF 50.22 FEET; THENCE NORTH 02 DEGREES, 42 MINUTES, 37 SECONDS WEST, A DISTANCE OF 257.90 FEET TO THE SOUTH BACK OF EXISTING CURB OF KRISTIN DRIVE, (A PRIVATE DRIVE) FOR A POINT OF BEGINNING; THENCE SOUTH 87 DEGREES, 17 MINUTES, 23 SECONDS WEST ALONG THE BACK OF CURB, A DISTANCE OF 6.95 FEET TO A POINT OF CURVE; THENCE WESTERLY, NORTHERLY, AND EASTERLY ALONG THE EXISTING CURB, EXISTING CURB FORMING AN ARC OF A CIRCLE (CONVEX WESTERLY, HAVING A RADIUS OF 153.20 FEET, CHORD NORTH 22 DEGREES, 12 MINUTES, 46 SECONDS WEST, A DISTANCE OF 288.82 FEET) A DISTANCE OF 377.00 FEET TO THE POINT OF TANGENCY; THENCE NORTH 48 DEGREES, 17 MINUTES, 05 SECONDS EAST ALONG THE BACK OF THE NORTH CURB, A DISTANCE OF 199.86 FEET TO A POINT OF CURVE; THENCE EASTERLY ALONG THE ARC OF A CIRCLE (CONVEX NORTH, ALONG THE NORTH BACK OF EXISTING CURB, HAVING A RADIUS OF 233.50 FEET, CHORD NORTH 51 DEGREES, 12 MINUTES, 31 SECONDS EAST, A DISTANCE OF 23.82 FEET), A DISTANCE OF 23.83 FEET TO THE END OF THE EXISTING CURB; THENCE CONTINUING ALONG THE ARC OF THE LAST DESCRIBED CIRCLE, (CHORD NORTH 66 DEGREES, 12 MINUTES, 31 SECONDS EAST, A DISTANCE OF 97.70 FEET), A DISTANCE OF 98.43 FEET TO THE POINT OF TANGENCY; THENCE NORTH 78 DEGREES, 17 MINUTES, 05 SECONDS, A DISTANCE OF 335.52 FEET TO A POINT OF CURVE; THENCE EASTERLY ALONG THE ARC OF A CIRCLE (CONVEX NORTH HAVING A RADIUS OF 527.57 FEET, CHORD NORTH 84 DEGREES, 03 MINUTES, 25 SECONDS EAST, A DISTANCE OF 106.12 FEET), A DISTANCE OF 106.30 FEET TO THE WEST LINE OF THE LAND GRANTED TO THE ILLINOIS STATE TOLL HIGHWAY COMMISSION FOR PERPETUAL BASEMENT IN DOCUMENT 16885123; THENCE SOUTH 00 DEGREE, 05 MINUTES, 04 SECONDS EAST ALONG THE LAST DESCRIBED LINE, A DISTANCE OF 479.31 FEET TO THE BACK LINE OF THE EXISTING NORTH CURB OF KRISTIN DRIVE, (A PRIVATE DRIVE); THENCE SOUTH 87 DEGREES, 22 MINUTES, 08 SECONDS WEST ALONG THE BACK OF SAID NORTH CURB OF KRISTIN DRIVE, A DISTANCE OF 125.18 FEET; THENCE NORTH 02 DEGREES, 42 MINUTES, 37

UNOFFICIAL COPY**Judicial Sale Deed**

SECONDS WEST, A DISTANCE OF 61.82 FEET; THENCE SOUTH 87 DEGREES, 17 MINUTES, 23 SECONDS WEST, A DISTANCE OF 36.86 FEET; THENCE NORTH 02 DEGREES, 42 MINUTES, 37 SECONDS WEST, A DISTANCE OF 50.00 FEET; THENCE SOUTH 87 DEGREES, 17 MINUTES, 23 SECONDS WEST, A DISTANCE OF 11.30 FEET; THENCE NORTH 02 DEGREES, 42 MINUTES, 37 SECONDS WEST ALONG A LINE 5.00 FEET EAST OF AND PARALLEL WITH THE EAST WALL OF AN EXISTING ONE-STORY BRICK BUILDING, A DISTANCE OF 68.86 FEET; THENCE SOUTH 87 DEGREES, 17 MINUTES, 23 SECONDS WEST ALONG A LINE 5.00 FEET NORTH OF AN) PARALLEL WITH SAID BUILDING, A DISTANCE OF 109.34 FEET; THENCE NORTH 02 DEGREES, 40 MINUTES, 22 SECONDS EAST, A DISTANCE OF 9.93 FEET; THENCE SOUTH 87 DEGREES, 19 MINUTES, 38 SECONDS WEST ALONG A LINE 5.00 FEET NORTHERLY OF AND PARALLEL WITH THE CENTERLINE OF THE CORNER POSTS OF THE NORTHERLY SWIMMING POOL FENCE, A DISTANCE OF 102.88 FEET; THENCE SOUTH 02 DEGREES, 53 MINUTES, 22 SECONDS EAST ALONG A LINE 5.00 FEET WESTERLY OF AND PARALLEL WITH THE CENTERLINE OF THE CORNER POSTS OF THE EXISTING SWIMMING POOL FENCE, A DISTANCE OF 50.27 FEET; THENCE SOUTH 87 DEGREES, 21 MINUTES, 38 SECONDS WEST ALONG A LINE 5.00 FEET NORTHERLY OF AND PARALLEL WITH THE CENTERLINE OF THE CORNER POSTS OF THE TENNIS COURT FENCE, A DISTANCE OF 132.35 FEET; THENCE SOUTH 02 DEGREES, 38 MINUTES, 52 SECONDS EAST ALONG A LINE 5.00 FEET WESTERLY OF AND PARALLEL WITH THE CENTERLINE OF THE CORNER POSTS OF EXISTING TENNIS COURT FENCE, A DISTANCE OF 139.95 FEET TO THE BACK OF THE AFORESAID NORTH CURB OF KRISTIN DRIVE, (A PRIVATE DRIVE); THENCE SOUTH 87 DEGREES, 22 MINUTES, 38 SECONDS WEST ALONG THE NORTH CURVE OF KRISTIN DRIVE, A DISTANCE OF 59.83 FEET; THENCE SOUTH 02 DEGREES, 42 MINUTES, 37 SECONDS EAST, A DISTANCE OF 27.70 FEET TO THE POINT OF BEGINNING, IN COOK COUNTY, ILLINOIS. PARCEL 4: EASEMENTS CONTAINED IN THE GRANT OF FACILITIES EASEMENT AGREEMENT DATED MARCH 28, 1988 AND RECORDED SEPTEMBER 15, 1988 AS DOCUMENT 88421687 BY AND AMONG LASALLE NATIONAL BANK, AS TRUSTEE UNDER TRUST AGREEMENT DATED FEBRUARY 12, 1981 AND KNOWN AS TRUST NUMBER 103671, TWENTY-ONE KRISTIN LIMITED PARTNERSHIP, AMERICAN NATIONAL BANK AND TRUST COMPANY, AS TRUSTEE UNDER TRUST AGREEMENT DATED OCTOBER 15, 1985 AND KNOWN AS TRUST NUMBER 65791, AND GARDEN GLEN LIMITED PARTNERSHIP, AMENDMENT RECORDED MAY 5, 1999 AS DOCUMENT 99433403, AND THE AMENDMENT THERETO RECORDED JUNE 15, 2006 AS DOCUMENT NO. 0616610044; (A) UNDER, ALONG, ACROSS AND THROUGH THE STORM WATER FACILITIES PREMISES, AS DEFINED THEREIN, TO ACCEPT AND CARRY STORM WATER, (B) UNDER, ALONG, ACROSS AND THROUGH THE STORM WATER FACILITIES PREMISES TO CONNECT TO AND USE THE STORM WATER FACILITIES; (C) IN, OVER, ALONG, THROUGH AND ACROSS THE LAKE EASEMENT PARCEL AND THE LAKE FOR SURFACE DRAINAGE OF STORM WATER AND FOR THE USE OF THE LAKE TO ACCEPT, DETAIN AND RETAIN STORM WATER DRAINAGE AND (D) IN, OVER, UNDER, ALONG, THROUGH AND ACROSS, FOR A RIGHT OF ENTRY, THE KRISTIN PROPERTY, AS DEFINED THEREIN, FOR THE PURPOSE OF EXERCISING THE RIGHTS TO MAINTAIN AND REPAIR THE FACILITIES, AS DEFINED THEREIN.

Commonly known as 32 KRISTIN CIRCLE, UNIT #7, Schaumburg, IL 60195

Property Index No. 07-10-101-017

Grantor has caused its name to be signed to those present by its Chief Executive Officer on this 15th day of October, 2009.

The Judicial Sales Corporation

By: 

Nancy R. Vallone
Chief Executive Officer

UNOFFICIAL COPY**Judicial Sale Deed**

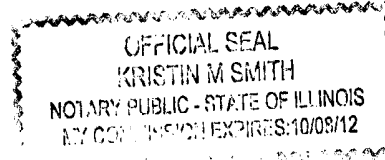
State of IL, County of COOK ss, I, Kristin M. Smith, a Notary Public, in and for the County and State aforesaid, do hereby certify that Nancy R. Vallone, personally known to me to be the Chief Executive Officer of The Judicial Sales Corporation, appeared before me this day in person and acknowledged that as such Chief Executive Officer he/she signed and delivered the said Deed pursuant to authority given by the Board of Directors of said corporation, as his/her free and voluntary act, and as the free and voluntary act and Deed of said corporation, for the uses and purposes therein set forth.

Given under my hand and seal on this

15th day of October, 2009

Kristin M. Smith

Notary Public



This Deed was prepared by August R. Butera, The Judicial Sales Corporation, One South Wacker Drive, 24th Floor, Chicago, IL 60606-4650.

Exempt under provision of Paragraph 4 , Section 31-45 of the Real Estate Transfer Tax Law (35 ILCS 200/31-45).

OCT 20 2009

Date

[Signature]
Buyer, Seller or Representative

Grantor's Name and Address:

THE JUDICIAL SALES CORPORATION
One South Wacker Drive, 24th Floor
Chicago, Illinois 60606-4650
(312)236-SALE

Grantee's Name and Address and mail tax bills to:

FEDERAL HOME LOAN MORTGAGE CORPORATION, by assignment
HOMESTEPS, ASSET SERVICES 5000 PLANO PARKWAY
Carrollton, TX, 75010

Contact Name and Address:

Contact: Felicia Yankson, Director of Closing/Title/Eviction/Rental Management
Address: 5000 Plano Parkway
Carrollton, TX 75010
Telephone: 972-395-2637

Mail To:


CODILIS & ASSOCIATES, P.C.
15W030 NORTH FRONTAGE ROAD, SUITE 100
BURR RIDGE, IL, 60527
(630) 794-5300
Att. No. 21762
File No. 14-08-34922

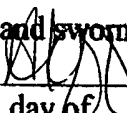

UNOFFICIAL COPY

STATEMENT BY GRANTOR AND GRANTEE

The Grantor or his agent affirms that, to the best of his knowledge, the name of the Grantee shown on the Deed of Assignment of Beneficial Interest in land trust is either a. natural person, an Illinois corporation or foreign corporation authorized to do business or acquire and hold title to real estate in Illinois, a partnership authorized to do business or acquire and hold title to real estate in Illinois, or other entity recognized as a person and authorized to do business or acquire title to real estate under the laws of the State of Illinois.

Dated OCT 20 2009, 20


Signature:  _____
Grantor or Agent



Subscribed and sworn to before me
By the said  _____
This day of , 20 .
Notary Public 




The Grantee or his Agent affirms and verifies that the name of the Grantee shown on the Deed or Assignment of Beneficial Interest in a land trust is either a natural person, an Illinois corporation or foreign corporation authorized to do business or acquire and hold title to real estate in Illinois, a partnership authorized to do business or acquire and hold title to real estate in Illinois or other entity recognized as a person and authorized to do business or acquire title to real estate under the laws of the State of Illinois.

Date OCT 20 2009, 20

Signature:  _____
Grantee or Agent

Subscribed and sworn to before me
By the said  _____
This day of OCT 20 2009, 20 .
Notary Public 



Note: Any person who knowingly submits a false statement concerning the identity of Grantee shall be guilty of a Class C misdemeanor for the first offense and of a Class A misdemeanor for subsequent offenses.

(Attach to Deed or ABI to be recorded in Cook County, Illinois if exempt under provisions of Section 4 of the Illinois Real Estate Transfer Tax Act.)