

2076456  
MERCURY TITLE COMPANY  
1000 K88 RD B

**UNOFFICIAL COPY**



**FOR THE PROTECTION OF  
THE OWNER, THIS RELEASE  
SHALL BE FILED WITH THE  
RECORDER OR THE  
REGISTRAR OF TITLES IN  
WHOSE OFFICE THE  
MORTGAGE OR DEED OF  
TRUST WAS FILED**

Doc#: 0930011008 Fee: \$40.00  
Eugene "Gene" Moore RHSP Fee: \$10.00  
Cook County Recorder of Deeds  
Date: 10/27/2009 12:03 PM Pg: 1 of 3

FIRST EAGLE BANK

PARTIAL RELEASE OF MORTGAGE

First Eagle Bank f/k/a/ First Eagle National Bank ("Mortgagee") whose address is 1040 E. Lake Street, Hanover Park, IL 60133 certifies that the Mortgage, Assignment of Rents and Leases, and Financial Statement executed by 4418-24 NORTH CLARK STREET, LLC, an Illinois limited liability company, and 4420 CLARK COMMERCIAL, LLC, an Illinois limited liability company whose address is 1361 West Fullerton Avenue, Chicago, IL 60614 dated September 28, 2007 and recorded on October 3, 2007 as Document No. 0727635248 Document No. 0727635249 and Document No. 0727635250, COOK County Records, is satisfied and released.

The Mortgage and Assignment of Rents and Leases covers real property in the STATE of Illinois, COOK County, Illinois described as:


SEE EXHIBIT A (ATTACHED)

4420 North Clark Street, Unit 508 GU-13 and S-32  
Chicago, IL 60640-5404

PIN #14-17-120-021-0000 and 14-17-120-022-0000

Executed on October 16, 2009

First Eagle Bank

  
By: Jay Fahn  
Its: Sr. Vice President


10/3

# UNOFFICIAL COPY


## ACKNOWLEDGMENT

STATE OF ILLINOIS) SS.  
County of COOK)

The foregoing instrument was acknowledged before me on October 16, 2009 by Jay Fahn, a Sr. Vice President of First Eagle Bank.



Notary Public: Mary Schlichter  
My Commission Expires: 8/13/11



This instrument was prepared by:

M. Schlichter  
FIRST EAGLE BANK  
1201 WEST MADISON STREET  
CHICAGO, IL 60607

WHEN RECORDED RETURN TO:  
~~Ms. Kathy Salemi~~  
~~Mercury Title Company, LLC~~  
~~6160 N Cicero, Suite 100~~  
~~Chicago, IL 60646~~

Mi Brown  
1332 n Halsted #100  
Chgo Il 60622

Property of Cook County Clerk's Office

# UNOFFICIAL COPY

**PARCEL 1:**

UNIT 508 AND GU-13 IN THE 4420 CLARK CONDOMINIUMS, AS DELINEATED ON A SURVEY OF THE FOLLOWING DESCRIBED PROPERTY:

LOTS 7 AND 8 IN BLOCK 23 IN RAVENSWOOD, BEING A SUBDIVISION IN THE SOUTH 1/2 OF THE SOUTHWEST 1/4 OF THE NORTHWEST 1/4 OF SECTION 17 AND PART OF SECTION 18, TOWNSHIP 40 NORTH, RANGE 14, EAST OF THE THIRD PRINCIPAL MERIDIAN, IN COOK COUNTY, ILLINOIS, EXCEPT THAT PART DESCRIBED AS FOLLOWS:

ALL THAT PART THEREOF LYING ABOVE A HORIZONTAL PLANE OF 24.07 FEET (CHICAGO CITY DATUM) AND LYING BELOW A HORIZONTAL PLANE OF 37.59 FEET (CHICAGO CITY DATUM) AND BEING BOUNDED AND DESCRIBED AS COMMENCING AT THE NORTHEAST CORNER OF LOT 7; THENCE SOUTH 89 DEGREES 59 MINUTES 56 SECONDS WEST, 0.51 FEET ALONG THE NORTH LINE OF LOT 7; THENCE SOUTH 00 DEGREES 01 MINUTES 04 SECONDS EAST, 1.06 FEET TO A POINT FOR A PLACE OF BEGINNING; THENCE NORTH 89 DEGREES 59 MINUTES 32 SECONDS WEST, 43.54 FEET; THENCE SOUTH 30 DEGREES 00 MINUTES 28 SECONDS WEST, 1.16 FEET; THENCE NORTH 89 DEGREES 59 MINUTES 32 SECONDS WEST, 11.02 FEET; THENCE SOUTH 00 DEGREES 00 MINUTES 28 SECONDS WEST, 3.50 FEET; THENCE SOUTH 89 DEGREES 59 MINUTES 32 SECONDS EAST, 8.41 FEET; THENCE SOUTH 00 DEGREES 00 MINUTES 28 SECONDS WEST, 12.42 FEET; THENCE SOUTH 89 DEGREES 59 MINUTES 32 SECONDS EAST, 7.83 FEET; THENCE SOUTH 00 DEGREES 00 MINUTES 28 SECONDS WEST, 11.92 FEET; SOUTH 89 DEGREES 59 MINUTES 32 SECONDS EAST, 14.75 FEET; THENCE SOUTH 00 DEGREES 00 MINUTES 28 SECONDS WEST, 19.52 FEET; THENCE NORTH 89 DEGREES 59 MINUTES 32 SECONDS WEST, 7.20 FEET; THENCE SOUTH 00 DEGREES 00 MINUTES 28 SECONDS WEST, 27.53 FEET; THENCE NORTH 89 DEGREES 59 MINUTES 32 SECONDS WEST, 5.93 FEET; THENCE SOUTH 00 DEGREES 00 MINUTES 28 SECONDS WEST, 16.58 FEET; THENCE SOUTH 89 DEGREES 59 MINUTES 32 SECONDS EAST, 32.32 FEET; THENCE NORTH 00 DEGREES 00 MINUTES 28 SECONDS EAST, 6.50 FEET; THENCE 89 DEGREES 59 MINUTES 32 SECONDS EAST, 11.26 FEET; THENCE SOUTH 00 DEGREES 00 MINUTES 28 SECONDS WEST, 1.92 FEET; SOUTH 89 DEGREES 59 MINUTES 32 SECONDS EAST, 6.07 FEET; THENCE NORTH 08 DEGREES 00 MINUTES 52 SECONDS WEST, 88.75 FEET TO THE POINT OF BEGINNING; WHICH SURVEY IS ATTACHED TO THE DECLARATION OF CONDOMINIUM RECORDED AS DOCUMENT 0625845052, TOGETHER WITH AN UNDIVIDED PERCENTAGE INTEREST IN THE COMMON ELEMENTS.

**PARCEL 2:**

THE EXCLUSIVE RIGHT TO THE USE OF STORAGE SPACE S-32, A LIMITED COMMON ELEMENT, AS DELINEATED ON THE SURVEY ATTACHED TO THE DECLARATION OF CONDOMINIUM RECORDED AS DOCUMENT 0625845052, AS AMENDED FROM TIME TO TIME.

PIN #: 14-17-120-021-0000 AND 14-17-120-022-0000

Commonly known as: 4420 N. CLARK ST., UNIT #508  
CHICAGO, Illinois 60640-5404