



DEVON BANK

After recording, mail document to:
Devon Bank
6445 N. Western Ave.
Chicago, IL 60645



Doc#: 0930645077 Fee: \$40.00
Eugene "Gene" Moore RHSP Fee: \$10.00
Cook County Recorder of Deeds
Date: 11/02/2009 12:59 PM Pg: 1 of 3

QUIT CLAIM DEED

THE GRANTORS, OWAIS BENGALI AND FARNAZ BENGALI, for the consideration of Ten and 00/100 (\$10.00) DOLLARS, and other good and valuable consideration in hand paid, do hereby remise, release, convey and quit claim to DEVON BANK, AN ILLINOIS BANKING CORPORATION, of 6445 N. Western Ave., Chicago, IL 60645, all right, title and interest in the following described real estate, situated in the County of Cook in the State of Illinois, to-wit:

RECORD TO CORRECT CHAIN OF TITLE

UNIT NUMBER 1407 AND PARKING SPACE P 512 IN THE 400 W. ONTARIO CONDOMINIUM, AS DELINEATED ON A SURVEY OF THE FOLLOWING DESCRIBED TRACT OF LAND:

PARCEL 1: LOTS 8 THROUGH 14, BOTH INCLUSIVE, IN YOUNG'S SUBDIVISION OF PART OF KINGSBURY TRACT IN THE EAST 1/2 OF THE NORTHWEST 1/4 OF SECTION 9, TOWNSHIP 39 NORTH, RANGE 14, EAST OF THE THIRD PRINCIPAL MERIDIAN, IN COOK COUNTY, ILLINOIS.

PARCEL 2: THE EAST 235 FEET OF THAT PART OF THE 9 FOOT PRIVATE ALLEY LYING NORTH OF AND ADJOINING LOTS 1 TO 10 IN YOUNG'S SUBDIVISION OF PART OF KINGSBURY TRACT IN THE EAST 1/2 OF THE NORTHWEST 1/4 OF SECTION 9, TOWNSHIP 39 NORTH, RANGE 14, EAST OF THE THIRD PRINCIPAL MERIDIAN, IN COOK COUNTY, ILLINOIS.

PARCEL 3: THE EAST 235 FEET OF THE SOUTH 9 FEET OF LOTS 1 AND 2 IN ASSESSOR'S DIVISION OF PART (SOUTH OF ERIE STREET AND EAST OF CHICAGO RIVER) OF THE EAST 1/2 OF THE NORTHWEST 1/4 OF SECTION 9, TOWNSHIP 39 NORTH, RANGE 14, EAST OF THE THIRD PRINCIPAL MERIDIAN, IN COOK COUNTY, ILLINOIS.

PARCEL 4: THE SOUTH 1/2 OF THE 18 FOOT ALLEY NORTH OF AND ADJOINING LOT 9 AND LYING BETWEEN THE EAST AND WEST LINES OF SAID LOT 9 EXTENDED NORTH IN BLOCK 11 IN BUTLER, WRIGHT AND WEBSTER'S ADDITION TO CHICAGO IN SECTION 9, TOWNSHIP 39 NORTH, RANGE 14, EAST OF THE THIRD PRINCIPAL MERIDIAN, IN COOK COUNTY, ILLINOIS.

PARCEL 5: THE WEST 135 FEET OF THE EAST 370 FEET OF SOUTH 9 FEET OF LOTS 1, 2 AND 3 IN ASSESSOR'S DIVISION OF PART (SOUTH OF ERIE STREET AND EAST OF CHICAGO RIVER) OF THE EAST 1/2 OF THE NORTHWEST 1/4 OF SECTION 9, TOWNSHIP 39 NORTH, RANGE 14 EAST OF THE THIRD PRINCIPAL MERIDIAN, IN COOK COUNTY, ILLINOIS.

PARCEL 6: THE WEST 135 FEET OF THE EAST 370 FEET OF THAT PART OF THE 9 FOOT PRIVATE ALLEY LYING NORTH OF AND ADJOINING LOTS 1 TO 15 IN YOUNG'S SUBDIVISION OF PART OF KINGSBURY TRACT IN THE EAST 1/2 OF THE NORTHWEST 1/4 OF SECTION 9, TOWNSHIP 39 NORTH, RANGE 14, EAST OF THE THIRD PRINCIPAL MERIDIAN, IN COOK COUNTY, ILLINOIS.

WHICH SURVEY IS ATTACHED AS EXHIBIT "A" TO THE DECLARATION OF CONDOMINIUM RECORDED DECEMBER 29, 1999 AS DOCUMENT NUMBER 09202758, AS AMENDED FROM TIME TO TIME; TOGETHER WITH ITS UNDIVIDED PERCENTAGE INTEREST IN THE COMMON ELEMENTS IN COOK COUNTY ILLINOIS.

54
20
EG
8490046
117

Box 334


PARAGRAPH 2 SECTION 4 OF THE ILLINOIS ESTATE TRANSFER TAX ACT AND PARAGRAPH 2 SECTION 2 OF THE COOK COUNTY ORDINANCE AND THE COOK COUNTY ORDINANCE AND THE COOK COUNTY ORDINANCE
9/19/09
[Signature]

200
167

UNOFFICIAL COPY

PIN: 17-09-127-036-1094 and 17-09-127-036-1173
ADDRESS: 400 W. Ontario, #1407 Chicago, IL 60654

Dated this 21st day of September, 2009



Owais Bengali



Farnaz Bengali

Property of Cook County Clerk's Office


STATEMENT BY GRANTOR AND GRANTEE UNOFFICIAL COPY

The grantor or his agent affirms that, to the best of his knowledge, the name of the grantee shown on the deed or assignment of beneficial interest in a land trust is either a natural person, an Illinois corporation or foreign corporation authorized to do business or acquire and hold title to real estate in Illinois, a partnership authorized to do business or acquire and hold title to real estate in Illinois, or other entity recognized as a person and authorized to do business or acquire and hold title to real estate under the laws of the State of Illinois.

Dated 09/21/09, Signature: [Signature]
Grantor or Agent

Subscribed and sworn to before me by the
said the Undersigned
this 9 day of Sept. 2009

[Signature]
Notary Public




The grantee or his agent affirms and verifies that the name of the grantee shown on the deed or assignment of beneficial interest in a land trust is either a natural person, an Illinois corporation or foreign corporation authorized to do business or acquire and hold title to real estate in Illinois, a partnership authorized to do business or acquire and hold title to real estate in Illinois, or other entity recognized as a person and authorized to do business or acquire and hold title to real estate under the laws of the State of Illinois.

Dated 9/21/09, Signature: [Signature]
Grantee or Agent

Subscribed and sworn to before me by the
said the Undersigned
this 9 day of Sept 2009

[Signature]
Notary Public



NOTE: Any person who knowingly submits a false statement concerning the identity of a grantee shall be guilty of a Class C misdemeanor for the first offense and of a Class A misdemeanor for subsequent offenses.

[Attach to deed or ABI to be recorded in Cook County, Illinois, if exempt under provisions of Section 4 of the Illinois Real Estate Transfer Tax Act.]