

UNOFFICIAL COPY



City of Chicago
Richard M. Daley
Mayor



Department of Water



Doc#: 0931718114 Fee: \$38.00
Eugene "Gene" Moore
Cook County Recorder of Deeds
Date: 11/13/2009 04:26 PM Pg: 1 of 2

STATE)
OF)
ILLINOIS)

COUNTY)
OF)
COOK)

IN THE OFFICE OF THE RECORDER OF DEEDS COOK COUNTY ILLINOIS

The City of Chicago, a Municipal Corporation, existing by and under the laws of the State of Illinois, by RICHARD A. RICE, COMMISSIONER OF WATER MANAGEMENT having received payment, hereby releases the Claim for Lien in the Amount of \$1,228.82 filed in the Office of the Recorder of Deeds, Cook County, Illinois, as Document Number 96-265597 upon the hereinafter described premises to wit:

"SEE EXHIBIT A"


Commonly known as: **2750 South Kildare Avenue, Chicago, Illinois**

CITY OF CHICAGO


A Municipal Corporation


Richard A. Rice
Commissioner
Department of Water Management

By:


MYRON N. SCHREIBER
Assistant Commissioner
333 South State Street Suite LL-10
Chicago, Illinois 60604

Give under my Hand and
Notarial Seal this day,
May 10, 2004


NOTARY PUBLIC



UNOFFICIAL COPY

Office of the Cook County Clerk

Map Department Legal Description Records

P.I.N. Number: 16274090290000

The legal description card(s) below is prepared in a format used for official county record-keeping, and can be used by the Cook County Recorder's Office to access their tract books.

If you need assistance interpreting this description, please obtain a copy of our instruction sheet "How to Read a Legal Description Card", available from the counter clerk or at our website www.cookctyclerk.com

Please verify the Property Identification Number or P.I.N. (also known as the "Permanent Real Estate Index Number"). If this is not the item you requested, please notify the counter clerk.

16	27	409	029	7701	5941	486						
AREA	SUB AREA	BLOCK	PARCEL	CODE	WARRANT	ITEM	ALP	FIRST SUFFIX	SECOND SUFFIX	THIRD SUFFIX		

OFFICE OF THE CLERK OF COOK COUNTY, ILLINOIS
PERMANENT REAL ESTATE INDEX NUMBER AND LEGAL DESCRIPTION

VOLUME: [REDACTED] 579

AREA SUB-AREA BLOCK PARCEL TAX CODE
16-27-409-29 7701
27 39 13
REIDS SUB W 1/2 SE 1/4
SUB

22 1 3

AREA	SUB AREA	BLOCK	PARCEL	CODE	WAR-RANT	ITEM	ALP	FIRST SUFFIX	SECOND SUFFIX	THIRD SUFFIX	4
0	0	0	0	0	0	0	0	0	0	0	0
46	47	48	49	50	51	52	53	54	55	56	57
58	59	60	61	62	63	64	65	66	67	68	69
70	71	72	73	74	75	76	77	78	79	80	
1	1	1	1	1	1	1	1	1	1	1	1
2	2	2	2	2	2	2	2	2	2	2	2
3	3	3	3	3	3	3	3	3	3	3	3
4	4	4	4	4	4	4	4	4	4	4	4
5	5	5	5	5	5	5	5	5	5	5	5
6	6	6	6	6	6	6	6	6	6	6	6
7	7	7	7	7	7	7	7	7	7	7	7
8	8	8	8	8	8	8	8	8	8	8	8
9	9	9	9	9	9	9	9	9	9	9	9
46	47	48	49	50	51	52	53	54	55	56	57
58	59	60	61	62	63	64	65	66	67	68	69
70	71	72	73	74	75	76	77	78	79	80	

26507