

(1ali)

# UNOFFICIAL COPY



0932218013

Doc#: 0932218013 Fee: \$314.00  
Eugene "Gene" Moore RHSP Fee:\$10.00  
Cook County Recorder of Deeds  
Date: 11/18/2009 10:46 AM Pg: 1 of 66

Property of Cook County Clerk's Office

**TWELFTH AMENDMENT TO DECLARATION OF CONDOMINIUM  
OWNERSHIP  
FOR SONO WEST CONDOMINIUM**

**This document prepared by and  
after recording return to:**

Lawrence M. Gritton  
400 W. Huron Street  
Chicago, Illinois 60610

**Street Address:**

860 West Blackhawk  
Chicago, Illinois 60642

**Permanent Index Numbers:**

17-05-214-010, 011, 012

C.T.I.C. 8452603 D2 KARSA

RECORDING FEE \$ 314  
DATE 11/18/09 COPIES 6x  
OK

# UNOFFICIAL COPY

## **TWELFTH AMENDMENT TO DECLARATION OF CONDOMINIUM OWNERSHIP FOR SONO WEST CONDOMINIUM**

This Twelfth Amendment to Declaration of Condominium Ownership for SoNo West Condominium (“**Twelfth Amendment**”) is made this 9<sup>th</sup> day of November, 2009 by **SONO WEST LLC**, an Illinois limited liability company (“**Declarant**”).

### **RECITALS:**

A. Declarant has heretofore recorded that certain Declaration of Condominium Ownership for SoNo West Condominium with the Recorder of Cook County, Illinois on November 8, 2008 as document number 0831145010, as amended by First Amendment recorded with the Recorder of Cook County, Illinois on December 16, 2008 as document number 0835122030, by Second Amendment recorded with the Recorder of Cook County, Illinois on January 14, 2009 as document number 0901431034, by Third Amendment recorded with the Recorder of Cook County, Illinois on February 24, 2009 as document number 0905545000, by Fourth Amendment recorded with the Recorder of Cook County, Illinois on February 27, 2009 as document number 0905840769, by Fifth Amendment recorded with the Recorder of Cook County, Illinois on March 26, 2009 as document number 0908534099, by Sixth Amendment recorded with the Recorder of Cook County, Illinois on April 27, 2009 as document number 0911745082, by Seventh Amendment recorded with the Recorder of Cook County, Illinois on May 28, 2009 as document number 0914844039, by Eighth Amendment recorded with the Recorder of Cook County, Illinois on July 13, 2009 as document number 0919418040, by Ninth Amendment recorded with the Recorder of Cook County, Illinois on August 13, 2009 as document number 0922544073, by Tenth Amendment recorded with the Recorder of Cook County, Illinois on September 14, 2009 as document number 0926731029 and by Eleventh Amendment recorded with the Recorder of Cook County, Illinois on October 8, 2009 as document number 0928131095 (as so amended, the “**Declaration**”), whereby Declarant submitted to the provisions of the Illinois Condominium Property Act (“**Act**”) the Condominium Parcel (as defined in the Declaration).

B. The Declaration reserved to Declarant the right to annex and add to the Condominium Parcel, and thereby add to the condominium created by the Declaration, all or any portion of the Add-On Parcel (as defined in the Declaration) for the purpose of constructing additional Units.

C. Declarant now desires to so annex and add to the Condominium Parcel and submit to the provisions of the Act and the Original Declaration a certain portion of the Add-On Property as described in **Twelfth Amended Exhibit B-1** attached hereto and incorporated herein by this reference as part of Parcels C4C (Unit 405), C8D (Unit 807), C11C (Unit 1101), C12E (Unit 1201), C17E (Unit 1702), C18C (Units 1802 and 1808), C19E (Units 1901 and 1902), C20D (Units 2001 and 2002), C21C (Units 2102 and 2104), C23A (Unit 2302), C25B Unit 2508), C26A (Units 2602, 2603, 2604), C27B (Unit 2702) and C28B (Units 2802 and 2806) (said Units being, the “**Twelfth Add-On Parcel**”).

# UNOFFICIAL COPY

NOW, THEREFORE, Declarant does hereby amend the Original Declaration (the Original Declaration as amended hereby being, the "**Declaration**"), as follows:

1. **Recitals.** The foregoing recitals are incorporated in this Twelfth Amendment as though fully contained herein.

2. **Additional Property.** The Twelfth Add-On Parcel is hereby annexed to the Condominium Parcel, and is hereby submitted to the provisions of the Act as part of Condominium in accordance with, and shall be deemed governed by, the terms and provisions of the Declaration. Accordingly, from and after the date hereof all references in the Declaration to the Condominium Parcel shall include the Twelfth Add-On Parcel.

3. **Amendments.** The Original Declaration is further amended as follows:

A. *Legal Description of Condominium Parcel.* **Eleventh Amended Exhibit B-1** of the Declaration (Legal Description of the Condominium Parcel) is hereby amended by deleting said **Eleventh Amended Exhibit B-1** and substituting **Twelfth Amended Exhibit B-1** attached hereto in lieu thereof.

B. *Additional Condominium Area.* **Eleventh Amended Exhibit B-2** of the Declaration (Additional Condominium Area) is hereby amended by deleting said **Eleventh Amended Exhibit B-2** and substituting **Twelfth Amended Exhibit B-2** attached hereto in lieu thereof.

C. *Plat of Survey.* **Exhibit C** of the Declaration (Plat of Survey) is hereby amended by replacing pages 2, 2A, 6, 10, 13, 14, 18, 19, 20, 21, 22, 24, 26, 27, 28 and 29 of said Plat of Survey with pages amended 2, 2A, 6, 10, 13, 14, 18, 19, 20, 21, 22, 24, 26, 27, 28 and 29 attached hereto and made a part hereof ("**Amended Plat Pages**"), to include the Units included in the Twelfth Add-On Parcel attached hereto. **Exhibit C** will hereafter consist of **Twelfth Amended Exhibit C** attached hereto to include the Amended Plat Pages.

D. *Percentage of Interest.* **Eleventh Amended Exhibit D** of the Declaration (Percentage of Interest in the Common Elements), as further amended as aforesaid, is hereby further amended by deleting said **Eleventh Amended Exhibit D** and substituting **Twelfth Amended Exhibit D** attached hereto in lieu thereof. The percentage of ownership in the common elements appurtenant to each Unit is hereby amended to be the percentages set forth in **Twelfth Amended Exhibit D** attached hereto.

E. *Number of Units.* The maximum number of Units to be submitted as part of the Condominium Property is two hundred (200), including the Parking Unit. Ten (10) Units were submitted with the Original Declaration, twenty-four (24) Units were submitted with the First Amendment, nine (9) Units were submitted with the Second Amendment, thirteen (13) Units were submitted with the Third

# UNOFFICIAL COPY

Amendment, one (1) Unit was submitted with the Fourth Amendment, thirteen (13) Units were submitted with the Fifth Amendment, three (3) Units were submitted with the Sixth Amendment, three (3) Units were submitted with the Seventh Amendment, sixteen (16) Units were submitted with the Eighth Amendment, seven (7) Units were submitted with the Ninth Amendment, fifteen (15) Units were submitted with the Tenth Amendment, twenty (20) Units were submitted with the Eleventh Amendment, and twenty-one (21) Units are to be submitted with this Twelfth Amendment, and an additional forty-five (45) Units, including the Parking Unit, remain to be submitted as part of the remaining Add-On Parcel.

F. *Reserved LCE Spaces.* Parking Spaces P-21 through P-47 and P-50 through P-77 shall not be Reserved LCE Parking Spaces, and shall not be reserved for the exclusive use of the Parking Unit Owner and its invitees to the exclusion of Residential Units. Parking Spaces P-19, P-20, P-48 and P-49 were previously deleted from Reserved LCE Spaces in the aforesaid Sixth Amendment. Accordingly, Parking Spaces P-19 through P-77 shall not be Reserved LCE Parking Spaces, and shall not be reserved for the exclusive use of the Parking Unit Owner and its invitees to the exclusion of Residential Units.

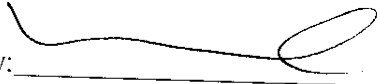
4. **Common Elements.** The additional Common Elements annexed to the Condominium by this instrument are hereby granted and conveyed to the grantees of all Units, including the grantees of Units heretofore conveyed, all as set forth in the Declaration.

5. **Inconsistencies.** Except as expressly set forth herein, the Original Declaration shall remain in full force and effect in accordance with its terms. Any inconsistencies between the Original Declaration and this Twelfth Amendment shall be resolved in favor of the provisions contained in this Twelfth Amendment.

**IN WITNESS WHEREOF, SONO WEST LLC** has executed this Twelfth Amendment to Declaration of Condominium Ownership as of the date above first written.

**SONO WEST LLC**, an Illinois  
limited liability company

By: Harris Management, Ltd., an  
Illinois corporation, its  
Manager


By:   
Its: President

# UNOFFICIAL COPY


STATE OF ILLINOIS        )  
  )  
COUNTY OF C O O K        )

I, the undersigned, a Notary Public in and for said County, in the State aforesaid, **DO HEREBY CERTIFY** that **W. Harris Smith**, as Manager of **SONO WEST LLC**, who is personally known to me to be the same person whose name is subscribed to the foregoing instrument as such Manager, appeared before me this day in person and acknowledged that he signed and delivered the said instrument as his own free and voluntary act and as the free and voluntary act as Manager of said limited liability company, for the uses and purposes therein set forth.

GIVEN under my hand and notarial seal this 9<sup>th</sup> day of November, 2009.



Notary Public



Property of Cook County Clerk's Office

# UNOFFICIAL COPY

## TWELFTH AMENDED EXHIBIT B-1

### LEGAL DESCRIPTION OF THE CONDOMINIUM PARCEL

#### GARAGE PARCEL

THAT PART OF LOTS 16 TO 25, BOTH INCLUSIVE, (EXCEPT THE NORTH 14.00 FEET OF THE EAST 31.08 FEET OF LOT 16); TOGETHER WITH THE WEST 9.50 FEET (EXCEPT THE NORTH 14.00 FEET THEREOF) OF THE NORTH-SOUTH VACATED ALLEY IN BLOCK 44 LYING EAST OF THE EAST LINE OF LOTS 16 TO 25, BOTH INCLUSIVE, AND LYING WEST OF THE WEST LINE OF LOTS 26 TO 35, BOTH INCLUSIVE; TOGETHER WITH THE WEST 145.22 FEET OF THE SOUTH HALF OF THE EAST-WEST VACATED ALLEY IN BLOCK 44, LYING SOUTH OF THE SOUTH LINE OF LOTS 1 TO 15, BOTH INCLUSIVE, AND LYING NORTH OF THE NORTH LINE OF LOT 16 AND LOT 26 AND THE NORTH LINE OF LOT 16 PROLONGED EASTERLY TO THE NORTHWEST CORNER OF LOT 26, ALL IN BLOCK 44 IN JOHN YALE'S RESUBDIVISION OF BLOCKS 38, 39, 40, 42, 43, 44, 45, 57, 58, 59, 60, 61 AND 72 IN ELSTON ADDITION TO CHICAGO IN SECTION 5, TOWNSHIP 39 NORTH, RANGE 14, EAST OF THE THIRD PRINCIPAL MERIDIAN; TOGETHER WITH THE WEST 185.81 FEET OF THE VACATED NORTH 0.50 FEET OF WEST BLACKHAWK STREET SOUTH OF AND ADJOINING THE SOUTH LINE OF SAID LOT 25 AND SAID LOT 35 AND THE SOUTH LINE OF LOT 25 PROLONGED EASTERLY TO THE SOUTHWEST CORNER OF LOT 35, ALL TAKEN AS A TRACT AND DESCRIBED AS FOLLOWS: COMMENCING AT THE NORTHWEST CORNER OF SAID TRACT; THENCE SOUTH 00°00'02" WEST, ALONG THE WEST LINE THEREOF, 194.90 FEET; THENCE SOUTH 89°59'58" EAST, ALONG A LINE DRAWN PERPENDICULAR TO THE WEST LINE OF SAID TRACT, 66.60 FEET TO THE POINT OF BEGINNING; THENCE NORTH 00°00'02" EAST, 157.15 FEET; THENCE SOUTH 89°58'02" WEST, 66.60 FEET TO A POINT ON THE WEST LINE OF SAID TRACT; THE NEXT 5 COURSE BEING ALONG THE PERIMETER LINES OF SAID TRACT; THENCE NORTH 00°00'02" EAST, 37.79 FEET; THENCE NORTH 89°54'14" EAST, 145.22 FEET; THENCE SOUTH 00°00'02" WEST, 22.00 FEET; THENCE NORTH 89°54'14" EAST, 49.53 FEET; THENCE SOUTH 00°00'00" WEST, 173.21 FEET; THENCE NORTH 89°59'58" WEST, 119.21 FEET TO THE POINT OF BEGINNING, (EXCEPT THAT PART OF SAID TRACT, LYING BELOW A HORIZONTAL PLANE HAVING AN ELEVATION OF +74.05 CHICAGO CITY DATUM AND LYING ABOVE A HORIZONTAL PLANE HAVING AN ELEVATION OF +66.55 CHICAGO CITY DATUM AND LYING WITHIN ITS HORIZONTAL BOUNDARY PROJECTED VERTICALLY AND DESCRIBED AS FOLLOWS: COMMENCING AT THE NORTHWEST CORNER OF SAID TRACT; THENCE SOUTH 00°00'02" WEST, ALONG THE WEST LINE THEREOF, 194.90 FEET; THENCE SOUTH 89°59'58" EAST, ALONG A LINE DRAWN PERPENDICULAR TO THE WEST LINE OF SAID TRACT, 126.74 FEET; THENCE NORTH 00°00'02" EAST, 50.65 FEET TO THE POINT OF BEGINNING; THENCE NORTH 00°00'44" EAST, 8.00 FEET; THENCE SOUTH 89°59'16" EAST, 18.00 FEET; THENCE SOUTH 00°00'44" WEST, 8.00 FEET; THENCE NORTH 89°59'16" WEST, 18.00 FEET TO THE POINT OF BEGINNING), IN COOK COUNTY, ILLINOIS.

#### LEVEL 1 PARCEL C1

THAT PART OF LOTS 16 TO 25, BOTH INCLUSIVE, (EXCEPT THE NORTH 14.00 FEET OF THE EAST 31.08 FEET OF LOT 16); TOGETHER WITH THE WEST 9.50 FEET (EXCEPT THE NORTH 14.00 FEET THEREOF) OF THE NORTH-SOUTH VACATED ALLEY IN BLOCK 44 LYING EAST OF THE EAST LINE OF LOTS 16 TO 25, BOTH INCLUSIVE, AND LYING WEST OF THE WEST LINE OF LOTS 26 TO 35, BOTH INCLUSIVE; TOGETHER WITH THE WEST 145.22 FEET OF THE SOUTH HALF OF THE EAST-WEST VACATED ALLEY IN BLOCK 44, LYING SOUTH OF THE SOUTH LINE OF LOTS 1 TO 15, BOTH INCLUSIVE, AND LYING NORTH OF THE NORTH LINE OF LOT 16 AND LOT 26 AND THE NORTH LINE OF LOT 16 PROLONGED EASTERLY TO THE NORTHWEST CORNER OF LOT 26, ALL IN BLOCK 44 IN JOHN YALE'S RESUBDIVISION OF BLOCKS 38, 39, 40, 42, 43, 44, 45, 57, 58, 59, 60, 61 AND 72 IN ELSTON ADDITION TO CHICAGO



# UNOFFICIAL COPY

IN SECTION 5, TOWNSHIP 39 NORTH, RANGE 14, EAST OF THE THIRD PRINCIPAL MERIDIAN; TOGETHER WITH THE WEST 185.81 FEET OF THE VACATED NORTH 0.50 FEET OF WEST BLACKHAWK STREET SOUTH OF AND ADJOINING THE SOUTH LINE OF SAID LOT 25 AND SAID LOT 35 AND THE SOUTH LINE OF LOT 25 PROLONGED EASTERLY TO THE SOUTHWEST CORNER OF LOT 35, ALL TAKEN AS A TRACT, LYING BELOW A HORIZONTAL PLANE HAVING AN ELEVATION OF +32.13 CHICAGO CITY DATUM AND LYING WITHIN ITS HORIZONTAL BOUNDARY PROJECTED VERTICALLY AND DESCRIBED AS FOLLOWS: COMMENCING AT THE NORTHWEST CORNER OF SAID TRACT; THENCE SOUTH 00°00'02" WEST, ALONG THE WEST LINE THEREOF, 194.90 FEET TO THE POINT OF BEGINNING; THENCE SOUTH 89°59'58" EAST, 185.81 FEET TO THE EAST LINE OF SAID TRACT; THE REMAINING COURSES BEING ALONG THE PERIMETER LINES OF SAID TRACT; THENCE SOUTH 00°00'00" WEST, 81.56 FEET; THENCE SOUTH 89°54'31" WEST, 185.81 FEET; THENCE NORTH 00°00'02" EAST, 81.86 FEET TO THE POINT OF BEGINNING, IN COOK COUNTY, ILLINOIS.

## LEVEL 2 PARCEL C2

THAT PART OF LOTS 16 TO 25, BOTH INCLUSIVE, (EXCEPT THE NORTH 14.00 FEET OF THE EAST 31.08 FEET OF LOT 16); TOGETHER WITH THE WEST 9.50 FEET (EXCEPT THE NORTH 14.00 FEET THEREOF) OF THE NORTH-SOUTH VACATED ALLEY IN BLOCK 44 LYING EAST OF THE EAST LINE OF LOTS 16 TO 25, BOTH INCLUSIVE, AND LYING WEST OF THE WEST LINE OF LOTS 26 TO 35, BOTH INCLUSIVE; TOGETHER WITH THE WEST 145.22 FEET OF THE SOUTH HALF OF THE EAST-WEST VACATED ALLEY IN BLOCK 44, LYING SOUTH OF THE SOUTH LINE OF LOTS 1 TO 15, BOTH INCLUSIVE, AND LYING NORTH OF THE NORTH LINE OF LOT 16 AND LOT 26 AND THE NORTH LINE OF LOT 16 PROLONGED EASTERLY TO THE NORTHWEST CORNER OF LOT 26, ALL IN BLOCK 44 IN JOHN YALE'S RESUBDIVISION OF BLOCKS 38, 39, 40, 42, 43, 44, 45, 57, 58, 59, 60, 61 AND 72 IN ELSTON ADDITION TO CHICAGO IN SECTION 5, TOWNSHIP 39 NORTH, RANGE 14, EAST OF THE THIRD PRINCIPAL MERIDIAN; TOGETHER WITH THE WEST 185.81 FEET OF THE VACATED NORTH 0.50 FEET OF WEST BLACKHAWK STREET SOUTH OF AND ADJOINING THE SOUTH LINE OF SAID LOT 25 AND SAID LOT 35 AND THE SOUTH LINE OF LOT 25 PROLONGED EASTERLY TO THE SOUTHWEST CORNER OF LOT 35, ALL TAKEN AS A TRACT, LYING ABOVE A HORIZONTAL PLANE HAVING AN ELEVATION OF +42.92 CHICAGO CITY DATUM AND LYING WITHIN ITS HORIZONTAL BOUNDARY PROJECTED VERTICALLY AND DESCRIBED AS FOLLOWS: COMMENCING AT THE NORTHWEST CORNER OF SAID TRACT; THENCE SOUTH 00°00'02" WEST, ALONG THE WEST LINE THEREOF, 194.90 FEET; THENCE SOUTH 89°59'58" EAST, 52.35 FEET TO THE POINT OF BEGINNING; THENCE SOUTH 89°59'58" EAST, ALONG THE EAST LINE OF SAID TRACT, 133.46 FEET TO THE EAST LINE OF SAID TRACT; THENCE SOUTH 00°00'00" WEST, ALONG SAID EAST LINE, 81.56 FEET TO THE SOUTHEAST CORNER THEREOF; THENCE SOUTH 89°54'31" WEST, ALONG THE SOUTH LINE OF SAID TRACT, 104.01 FEET; THENCE NORTH 00°00'44" EAST, 29.20 FEET; THENCE NORTH 89°59'16" WEST, 23.85 FEET; THENCE NORTH 00°01'31" WEST, 10.71 FEET; THENCE NORTH 89°59'16" WEST, 5.61 FEET; THENCE NORTH 00°00'44" EAST, 41.81 FEET TO THE POINT OF BEGINNING, IN COOK COUNTY, ILLINOIS.

## LEVEL 3 (UNITS 303, 306) PARCEL C3A

THAT PART OF LOTS 16 TO 25, BOTH INCLUSIVE, (EXCEPT THE NORTH 14.00 FEET OF THE EAST 31.08 FEET OF LOT 16); TOGETHER WITH THE WEST 9.50 FEET (EXCEPT THE NORTH 14.00 FEET THEREOF) OF THE NORTH-SOUTH VACATED ALLEY IN BLOCK 44 LYING EAST OF THE EAST LINE OF LOTS 16 TO 25, BOTH INCLUSIVE, AND LYING WEST OF THE WEST LINE OF LOTS 26 TO 35, BOTH INCLUSIVE; TOGETHER WITH THE WEST 145.22 FEET OF THE SOUTH HALF OF THE EAST-WEST VACATED ALLEY IN BLOCK 44, LYING SOUTH OF THE

# UNOFFICIAL COPY

SOUTH LINE OF LOTS 1 TO 15, BOTH INCLUSIVE, AND LYING NORTH OF THE NORTH LINE OF LOT 16 AND LOT 26 AND THE NORTH LINE OF LOT 16 PROLONGED EASTERLY TO THE NORTHWEST CORNER OF LOT 26, ALL IN BLOCK 44 IN JOHN YALE'S RESUBDIVISION OF BLOCKS 38, 39, 40, 42, 43, 44, 45, 57, 58, 59, 60, 61 AND 72 IN ELSTON ADDITION TO CHICAGO IN SECTION 5, TOWNSHIP 39 NORTH, RANGE 14, EAST OF THE THIRD PRINCIPAL MERIDIAN; TOGETHER WITH THE WEST 185.81 FEET OF THE VACATED NORTH 0.50 FEET OF WEST BLACKHAWK STREET SOUTH OF AND ADJOINING THE SOUTH LINE OF SAID LOT 25 AND SAID LOT 35 AND THE SOUTH LINE OF LOT 25 PROLONGED EASTERLY TO THE SOUTHWEST CORNER OF LOT 35, ALL TAKEN AS A TRACT, LYING BELOW A HORIZONTAL PLANE HAVING AN ELEVATION OF +53.76 CHICAGO CITY DATUM AND LYING ABOVE A HORIZONTAL PLANE HAVING AN ELEVATION OF +42.92 CHICAGO CITY DATUM AND LYING WITHIN ITS HORIZONTAL BOUNDARY PROJECTED VERTICALLY AND DESCRIBED AS FOLLOWS: COMMENCING AT THE NORTHWEST CORNER OF SAID TRACT; THENCE SOUTH 00°00'02" WEST, ALONG THE WEST LINE THEREOF, 194.90 FEET; THENCE SOUTH 89°59'58" EAST, 52.35 FEET TO THE POINT OF BEGINNING; THENCE SOUTH 89°59'58" EAST, 133.46 FEET TO THE EAST LINE OF SAID TRACT; THENCE SOUTH 00°00'00" WEST, ALONG SAID EAST LINE, 24.65 FEET; THENCE NORTH 90°00'00" WEST, 22.58 FEET; THENCE NORTH 00°00'44" EAST, 14.34 FEET; THENCE NORTH 89°59'16" WEST, 14.50 FEET; THENCE SOUTH 00°00'44" WEST, 4.92 FEET; THENCE NORTH 89°59'16" WEST, 6.55 FEET; THENCE NORTH 00°00'44" EAST, 4.92 FEET; THENCE NORTH 89°59'16" WEST, 7.78 FEET; THENCE SOUTH 00°00'44" WEST, 9.96 FEET; THENCE NORTH 89°59'16" WEST, 0.75 FEET; THENCE SOUTH 00°00'44" WEST, 47.54 FEET; THENCE SOUTH 89°59'16" EAST, 2.75 FEET; THENCE SOUTH 00°00'44" WEST, 13.83 FEET TO THE SOUTH LINE OF SAID TRACT; THENCE SOUTH 89°54'31" WEST, ALONG SAID SOUTH LINE, 21.00 FEET; THENCE NORTH 00°00'44" EAST, 71.37 FEET; THENCE NORTH 89°59'16" WEST, 19.50 FEET; THENCE SOUTH 00°00'44" WEST, 12.77 FEET; THENCE SOUTH 89°59'16" EAST, 8.81 FEET; THENCE SOUTH 00°00'44" WEST, 29.46 FEET; THENCE NORTH 89°59'16" WEST, 47.71 FEET; THENCE NORTH 00°01'31" WEST, 10.71 FEET; THENCE NORTH 89°59'16" WEST, 5.61 FEET; THENCE NORTH 00°00'44" EAST, 6.77 FEET; THENCE NORTH 89°59'16" WEST, 25.32 FEET; THENCE SOUTH 00°00'44" WEST, 2.67 FEET; THENCE NORTH 89°59'16" WEST, 27.02 FEET TO THE WEST LINE OF SAID TRACT; THENCE NORTH 00°00'02" EAST, ALONG SAID WEST LINE, 18.16 FEET; THENCE SOUTH 89°59'16" EAST, 8.99 FEET; THENCE NORTH 00°00'44" EAST, 0.86 FEET; THENCE SOUTH 89°59'16" EAST, 34.33 FEET; THENCE NORTH 00°00'44" EAST, 0.73 FEET; THENCE SOUTH 89°59'16" EAST, 9.02 FEET; THENCE NORTH 00°00'44" EAST, 17.96 FEET TO THE POINT OF BEGINNING, IN COOK COUNTY, ILLINOIS.

**LEVEL 4 (UNITS 403, 405, 406, 407)  
PARCEL C4C**

THAT PART OF LOTS 16 TO 25, BOTH INCLUSIVE, (EXCEPT THE NORTH 14.00 FEET OF THE EAST 31.08 FEET OF LOT 16); TOGETHER WITH THE WEST 9.50 FEET (EXCEPT THE NORTH 14.00 FEET THEREOF) OF THE NORTH-SOUTH VACATED ALLEY IN BLOCK 44 LYING EAST OF THE EAST LINE OF LOTS 16 TO 25, BOTH INCLUSIVE, AND LYING WEST OF THE WEST LINE OF LOTS 26 TO 35, BOTH INCLUSIVE; TOGETHER WITH THE WEST 145.22 FEET OF THE SOUTH HALF OF THE EAST-WEST VACATED ALLEY IN BLOCK 44, LYING SOUTH OF THE SOUTH LINE OF LOTS 1 TO 15, BOTH INCLUSIVE, AND LYING NORTH OF THE NORTH LINE OF LOT 16 AND LOT 26 AND THE NORTH LINE OF LOT 16 PROLONGED EASTERLY TO THE NORTHWEST CORNER OF LOT 26, ALL IN BLOCK 44 IN JOHN YALE'S RESUBDIVISION OF BLOCKS 38, 39, 40, 42, 43, 44, 45, 57, 58, 59, 60, 61 AND 72 IN ELSTON ADDITION TO CHICAGO IN SECTION 5, TOWNSHIP 39 NORTH, RANGE 14, EAST OF THE THIRD PRINCIPAL MERIDIAN; TOGETHER WITH THE WEST 185.81 FEET OF THE VACATED NORTH 0.50 FEET OF WEST BLACKHAWK STREET SOUTH OF AND ADJOINING THE SOUTH LINE OF SAID LOT 25 AND SAID LOT 35 AND THE SOUTH LINE OF LOT 25 PROLONGED EASTERLY TO THE SOUTHWEST CORNER OF LOT 35, ALL TAKEN AS A TRACT, LYING BELOW A HORIZONTAL PLANE HAVING AN ELEVATION OF +64.59 CHICAGO CITY DATUM AND LYING ABOVE A HORIZONTAL PLANE HAVING AN ELEVATION OF +53.76 CHICAGO CITY DATUM AND



# UNOFFICIAL COPY

LYING WITHIN ITS HORIZONTAL BOUNDARY PROJECTED VERTICALLY AND DESCRIBED AS FOLLOWS: COMMENCING AT THE NORTHWEST CORNER OF SAID TRACT; THENCE SOUTH 00°00'02" WEST, ALONG THE WEST LINE THEREOF, 194.90 FEET; THENCE SOUTH 89°59'58" EAST, 52.35 FEET TO THE POINT OF BEGINNING; THENCE SOUTH 89°59'58" EAST, 133.46 FEET TO THE EAST LINE OF SAID TRACT; THENCE SOUTH 00°00'00" WEST, ALONG SAID EAST LINE, 81.56 FEET TO THE SOUTHEAST CORNER OF SAID TRACT; THENCE SOUTH 89°54'31" WEST, ALONG THE SOUTH LINE OF SAID TRACT, 104.01 FEET; THENCE NORTH 00°00'44" EAST, 29.20 FEET; THENCE NORTH 89°59'16" WEST, 23.85 FEET; THENCE NORTH 00°01'31" WEST, 10.71 FEET; THENCE NORTH 89°59'16" WEST, 5.61 FEET; THENCE NORTH 00°00'44" EAST, 6.77 FEET; THENCE NORTH 89°59'16" WEST, 25.32 FEET; THENCE SOUTH 00°00'44" WEST, 2.67 FEET; THENCE NORTH 89°59'16" WEST, 27.02 FEET TO THE WEST LINE OF SAID TRACT; THENCE NORTH 00°00'02" EAST, ALONG SAID WEST LINE, 19.02 FEET; THENCE SOUTH 89°59'16" EAST, 42.02 FEET; THENCE NORTH 00°00'44" EAST, 0.73 FEET; THENCE SOUTH 89°59'16" EAST, 10.32 FEET; THENCE NORTH 00°00'44" EAST, 17.96 FEET TO THE POINT OF BEGINNING, IN COOK COUNTY, ILLINOIS.

**LEVEL 5 (UNITS 501, 503, 505, 506, 507)  
PARCEL C5A**

THAT PART OF LOTS 16 TO 25, BOTH INCLUSIVE, (EXCEPT THE NORTH 14.00 FEET OF THE EAST 31.08 FEET OF LOT 16); TOGETHER WITH THE WEST 9.50 FEET (EXCEPT THE NORTH 14.00 FEET THEREOF) OF THE NORTH-SOUTH VACATED ALLEY IN BLOCK 44 LYING EAST OF THE EAST LINE OF LOTS 16 TO 25, BOTH INCLUSIVE, AND LYING WEST OF THE WEST LINE OF LOTS 26 TO 35, BOTH INCLUSIVE; TOGETHER WITH THE WEST 145.22 FEET OF THE SOUTH HALF OF THE EAST-WEST VACATED ALLEY IN BLOCK 44, LYING SOUTH OF THE SOUTH LINE OF LOTS 1 TO 15, BOTH INCLUSIVE AND LYING NORTH OF THE NORTH LINE OF LOT 16 AND LOT 26 AND THE NORTH LINE OF LOT 16 PROLONGED EASTERLY TO THE NORTHWEST CORNER OF LOT 26, ALL IN BLOCK 44 IN JOHN YALE'S RESUBDIVISION OF BLOCKS 38, 39, 40, 42, 43, 44, 45, 57, 58, 59, 60, 61 AND 72 IN ELSTON ADDITION TO CHICAGO IN SECTION 5, TOWNSHIP 39 NORTH, RANGE 14, EAST OF THE THIRD PRINCIPAL MERIDIAN; TOGETHER WITH THE WEST 185.81 FEET OF THE VACATED NORTH 0.50 FEET OF WEST BLACKHAWK STREET SOUTH OF AND ADJOINING THE SOUTH LINE OF SAID LOT 25 AND SAID LOT 35 AND THE SOUTH LINE OF LOT 25 PROLONGED EASTERLY TO THE SOUTHWEST CORNER OF LOT 35, ALL TAKEN AS A TRACT, LYING BELOW A HORIZONTAL PLANE HAVING AN ELEVATION OF +75.41 CHICAGO CITY DATUM AND LYING ABOVE A HORIZONTAL PLANE HAVING AN ELEVATION OF +64.59 CHICAGO CITY DATUM AND LYING WITHIN ITS HORIZONTAL BOUNDARY PROJECTED VERTICALLY AND DESCRIBED AS FOLLOWS: COMMENCING AT THE NORTHWEST CORNER OF SAID TRACT, THENCE SOUTH 00°00'02" WEST, ALONG THE WEST LINE THEREOF, 194.90 FEET; THENCE SOUTH 89°59'58" EAST, 52.35 FEET TO THE POINT OF BEGINNING; THENCE SOUTH 89°59'58" EAST, 133.46 FEET TO THE EAST LINE OF SAID TRACT; THENCE SOUTH 00°00'00" WEST, ALONG SAID EAST LINE, 81.56 FEET TO THE SOUTHEAST CORNER OF SAID TRACT; THENCE SOUTH 89°54'31" WEST, ALONG THE SOUTH LINE OF SAID TRACT, 146.08 FEET; THENCE NORTH 00°00'20" WEST, 24.00 FEET; THENCE SOUTH 89°59'16" EAST, 9.18 FEET; THENCE NORTH 00°00'44" EAST, 6.75 FEET; THENCE NORTH 89°59'16" WEST, 4.34 FEET; THENCE NORTH 00°00'44" EAST, 16.00 FEET; THENCE NORTH 89°59'16" WEST, 17.54 FEET; THENCE SOUTH 00°00'44" WEST, 2.67 FEET; THENCE NORTH 89°59'16" WEST, 27.02 FEET TO THE WEST LINE OF SAID TRACT; THENCE NORTH 00°00'02" EAST, ALONG SAID WEST LINE, 19.02 FEET; THENCE SOUTH 89°59'16" EAST, 42.02 FEET; THENCE NORTH 00°00'44" EAST, 0.73 FEET; THENCE SOUTH 89°59'16" EAST, 10.32 FEET; THENCE NORTH 00°00'44" EAST, 17.96 FEET TO THE POINT OF BEGINNING, IN COOK COUNTY, ILLINOIS.

**UNOFFICIAL COPY****LEVEL 6 (UNITS 601, 602, 605, 606, 607)  
PARCEL C6A**

THAT PART OF LOTS 16 TO 25, BOTH INCLUSIVE, (EXCEPT THE NORTH 14.00 FEET OF THE EAST 31.08 FEET OF LOT 16); TOGETHER WITH THE WEST 9.50 FEET (EXCEPT THE NORTH 14.00 FEET THEREOF) OF THE NORTH-SOUTH VACATED ALLEY IN BLOCK 44 LYING EAST OF THE EAST LINE OF LOTS 16 TO 25, BOTH INCLUSIVE, AND LYING WEST OF THE WEST LINE OF LOTS 26 TO 35, BOTH INCLUSIVE; TOGETHER WITH THE WEST 145.22 FEET OF THE SOUTH HALF OF THE EAST-WEST VACATED ALLEY IN BLOCK 44, LYING SOUTH OF THE SOUTH LINE OF LOTS 1 TO 15, BOTH INCLUSIVE, AND LYING NORTH OF THE NORTH LINE OF LOT 16 AND LOT 26 AND THE NORTH LINE OF LOT 16 PROLONGED EASTERLY TO THE NORTHWEST CORNER OF LOT 26, ALL IN BLOCK 44 IN JOHN YALE'S RESUBDIVISION OF BLOCKS 38, 39, 40, 42, 43, 44, 45, 57, 58, 59, 60, 61 AND 72 IN ELSTON ADDITION TO CHICAGO IN SECTION 5, TOWNSHIP 39 NORTH, RANGE 14, EAST OF THE THIRD PRINCIPAL MERIDIAN; TOGETHER WITH THE WEST 185.81 FEET OF THE VACATED NORTH 0.50 FEET OF WEST BLACKHAWK STREET SOUTH OF AND ADJOINING THE SOUTH LINE OF SAID LOT 25 AND SAID LOT 35 AND THE SOUTH LINE OF LOT 25 PROLONGED EASTERLY TO THE SOUTHWEST CORNER OF LOT 35, ALL TAKEN AS A TRACT, LYING BELOW A HORIZONTAL PLANE HAVING AN ELEVATION OF +86.21 CHICAGO CITY DATUM AND LYING ABOVE A HORIZONTAL PLANE HAVING AN ELEVATION OF +75.41 CHICAGO CITY DATUM AND LYING WITHIN ITS HORIZONTAL BOUNDARY PROJECTED VERTICALLY AND DESCRIBED AS FOLLOWS: COMMENCING AT THE NORTHWEST CORNER OF SAID TRACT; THENCE SOUTH 00°00'02" WEST, ALONG THE WEST LINE THEREOF, 194.90 FEET; THENCE SOUTH 89°59'58" EAST, 52.35 FEET TO THE POINT OF BEGINNING; THENCE SOUTH 89°59'58" EAST, 133.46 FEET TO THE EAST LINE OF SAID TRACT; THENCE SOUTH 00°00'00" WEST, ALONG SAID EAST LINE, 81.56 FEET TO THE SOUTHEAST CORNER OF SAID TRACT; THENCE SOUTH 89°54'31" WEST, ALONG SAID SOUTH LINE 185.81 FEET TO THE SOUTHWEST CORNER THEREOF; THENCE NORTH 00°00'02" EAST, ALONG THE WEST LINE OF SAID TRACT, 63.18 FEET; THENCE SOUTH 89°59'16" EAST, 42.02 FEET; THENCE NORTH 00°00'44" EAST, 0.73 FEET; THENCE SOUTH 89°59'16" EAST, 10.32 FEET; THENCE NORTH 00°00'44" EAST, 17.96 FEET TO THE POINT OF BEGINNING, IN COOK COUNTY, ILLINOIS.

**LEVEL 7 (UNITS 701, 702, 703, 704, 705 708)  
PARCEL C7C**

THAT PART OF LOTS 16 TO 25, BOTH INCLUSIVE, (EXCEPT THE NORTH 14.00 FEET OF THE EAST 31.08 FEET OF LOT 16); TOGETHER WITH THE WEST 9.50 FEET (EXCEPT THE NORTH 14.00 FEET THEREOF) OF THE NORTH-SOUTH VACATED ALLEY IN BLOCK 44 LYING EAST OF THE EAST LINE OF LOTS 16 TO 25, BOTH INCLUSIVE, AND LYING WEST OF THE WEST LINE OF LOTS 26 TO 35, BOTH INCLUSIVE; TOGETHER WITH THE WEST 145.22 FEET OF THE SOUTH HALF OF THE EAST-WEST VACATED ALLEY IN BLOCK 44, LYING SOUTH OF THE SOUTH LINE OF LOTS 1 TO 15, BOTH INCLUSIVE, AND LYING NORTH OF THE NORTH LINE OF LOT 16 AND LOT 26 AND THE NORTH LINE OF LOT 16 PROLONGED EASTERLY TO THE NORTHWEST CORNER OF LOT 26, ALL IN BLOCK 44 IN JOHN YALE'S RESUBDIVISION OF BLOCKS 38, 39, 40, 42, 43, 44, 45, 57, 58, 59, 60, 61 AND 72 IN ELSTON ADDITION TO CHICAGO IN SECTION 5, TOWNSHIP 39 NORTH, RANGE 14, EAST OF THE THIRD PRINCIPAL MERIDIAN; TOGETHER WITH THE WEST 185.81 FEET OF THE VACATED NORTH 0.50 FEET OF WEST BLACKHAWK STREET SOUTH OF AND ADJOINING THE SOUTH LINE OF SAID LOT 25 AND SAID LOT 35 AND THE SOUTH LINE OF LOT 25 PROLONGED EASTERLY TO THE SOUTHWEST CORNER OF LOT 35, ALL TAKEN AS A TRACT, LYING BELOW A HORIZONTAL PLANE HAVING AN ELEVATION OF +95.83 CHICAGO CITY DATUM AND LYING ABOVE A HORIZONTAL PLANE HAVING AN ELEVATION OF +86.21 CHICAGO CITY DATUM AND LYING WITHIN ITS HORIZONTAL BOUNDARY PROJECTED VERTICALLY AND DESCRIBED AS FOLLOWS: COMMENCING AT THE NORTHWEST CORNER OF SAID TRACT; THENCE SOUTH 00°00'02" WEST, ALONG THE WEST LINE THEREOF, 194.90 FEET TO THE POINT OF BEGINNING; THENCE SOUTH 89°59'58" EAST, 126.30 FEET; THENCE SOUTH 00°00'44" WEST,

# UNOFFICIAL COPY

18.70 FEET; THENCE NORTH 89°59'16" WEST, 8.20 FEET; THENCE SOUTH 00°00'44" WEST, 6.27 FEET; THENCE SOUTH 89°59'16" EAST, 3.54 FEET; THENCE SOUTH 00°00'44" WEST, 10.06 FEET; THENCE SOUTH 89°59'16" EAST, 7.77 FEET; THENCE NORTH 00°00'44" EAST, 1.25 FEET; THENCE SOUTH 89°59'16" EAST, 6.29 FEET; THENCE SOUTH 00°00'44" WEST, 8.04 FEET; THENCE NORTH 89°59'16" WEST, 6.29 FEET; THENCE NORTH 00°00'44" EAST, 1.25 FEET; THENCE NORTH 89°59'16" WEST, 7.77 FEET; THENCE SOUTH 00°00'44" WEST, 10.06 FEET; THENCE NORTH 89°59'16" WEST, 3.54 FEET; THENCE SOUTH 00°00'44" WEST, 6.27 FEET; THENCE SOUTH 89°59'16" EAST, 8.20 FEET; THENCE SOUTH 00°00'44" WEST, 24.74 FEET TO THE SOUTH LINE OF SAID TRACT; THENCE SOUTH 89°54'31" WEST, 126.29 FEET TO THE SOUTHWEST CORNER OF SAID TRACT; THENCE NORTH 00°00'02" EAST, 81.86 FEET TO THE POINT OF BEGINNING, IN COOK COUNTY, ILLINOIS.

## LEVEL 8 (UNITS 801, 802, 803, 804, 807, 808) PARCEL C8D

THAT PART OF LOTS 16 TO 25, BOTH INCLUSIVE, (EXCEPT THE NORTH 14.00 FEET OF THE EAST 31.08 FEET OF LOT 16); TOGETHER WITH THE WEST 9.50 FEET (EXCEPT THE NORTH 14.00 FEET THEREOF) OF THE NORTH-SOUTH VACATED ALLEY IN BLOCK 44 LYING EAST OF THE EAST LINE OF LOTS 16 TO 25, BOTH INCLUSIVE, AND LYING WEST OF THE WEST LINE OF LOTS 26 TO 35, BOTH INCLUSIVE; TOGETHER WITH THE WEST 145.22 FEET OF THE SOUTH HALF OF THE EAST-WEST VACATED ALLEY IN BLOCK 44, LYING SOUTH OF THE SOUTH LINE OF LOTS 1 TO 15, BOTH INCLUSIVE, AND LYING NORTH OF THE NORTH LINE OF LOT 16 AND LOT 26 AND THE NORTH LINE OF LOT 16 PROLONGED EASTERLY TO THE NORTHWEST CORNER OF LOT 26, ALL IN BLOCK 44 IN JOHN YALE'S RESUBDIVISION OF BLOCKS 38, 39, 40, 42, 43, 44, 45, 57, 58, 59, 60, 61 AND 72 IN ELSTON ADDITION TO CHICAGO IN SECTION 5, TOWNSHIP 39 NORTH, RANGE 14, EAST OF THE THIRD PRINCIPAL MERIDIAN; TOGETHER WITH THE WEST 185.81 FEET OF THE VACATED NORTH 0.50 FEET OF WEST BLACKHAWK STREET SOUTH OF AND ADJOINING THE SOUTH LINE OF SAID LOT 25 AND SAID LOT 35 AND THE SOUTH LINE OF LOT 25 PROLONGED EASTERLY TO THE SOUTHWEST CORNER OF LOT 35, ALL TAKEN AS A TRACT, LYING BELOW A HORIZONTAL PLANE HAVING AN ELEVATION OF +105.51 CHICAGO CITY DATUM AND LYING ABOVE A HORIZONTAL PLANE HAVING AN ELEVATION OF +95.83 CHICAGO CITY DATUM AND LYING WITHIN ITS HORIZONTAL BOUNDARY PROJECTED VERTICALLY AND DESCRIBED AS FOLLOWS: COMMENCING AT THE NORTHWEST CORNER OF SAID TRACT; THENCE SOUTH 00°00'02" WEST, ALONG THE WEST LINE THEREOF, 194.90 TO THE POINT OF BEGINNING; THENCE SOUTH 89°59'58" EAST, 81.81 FEET; THENCE SOUTH 00°00'00" WEST, 23.05 FEET; THENCE SOUTH 89°59'16" EAST, 23.83 FEET; THENCE SOUTH 00°00'44" WEST, 11.98 FEET; THENCE SOUTH 89°59'16" EAST, 2.40 FEET; THENCE NORTH 00°00'44" EAST, 1.25 FEET; THENCE SOUTH 89°59'16" EAST, 5.60 FEET; THENCE SOUTH 00°00'44" WEST, 1.25 FEET; THENCE SOUTH 89°59'16" EAST, 15.78 FEET; THENCE NORTH 00°00'44" EAST, 1.25 FEET; THENCE SOUTH 89°59'16" EAST, 6.29 FEET; THENCE SOUTH 00°00'44" WEST, 4.03 FEET; THENCE NORTH 90°00'00" EAST, 50.10 FEET TO THE EAST LINE OF SAID TRACT; THENCE SOUTH 00°00'00" WEST, ALONG SAID EAST LINE, 43.75 FEET TO THE SOUTHEAST CORNER OF SAID TRACT; THENCE SOUTH 89°54'31" WEST, ALONG THE SOUTH LINE OF SAID TRACT, 185.81 FEET TO THE SOUTHWEST CORNER OF SAID TRACT; THENCE NORTH 00°00'02" EAST, 81.86 FEET TO THE POINT OF BEGINNING, IN COOK COUNTY, ILLINOIS.

## LEVEL 9 (UNITS 901, 902, 903, 904, 905, 906, 907, 908) PARCEL C9D

THAT PART OF LOTS 16 TO 25, BOTH INCLUSIVE, (EXCEPT THE NORTH 14.00 FEET OF THE EAST 31.08 FEET OF LOT 16); TOGETHER WITH THE WEST 9.50 FEET (EXCEPT THE NORTH 14.00 FEET THEREOF) OF THE NORTH-SOUTH VACATED ALLEY IN BLOCK 44 LYING EAST OF THE EAST LINE OF LOTS 16 TO 25, BOTH INCLUSIVE, AND LYING WEST OF THE WEST LINE OF LOTS 26 TO 35, BOTH INCLUSIVE; TOGETHER WITH THE WEST 145.22 FEET OF THE SOUTH HALF OF THE EAST-WEST VACATED ALLEY IN BLOCK 44, LYING SOUTH OF THE

# UNOFFICIAL COPY

SOUTH LINE OF LOTS 1 TO 15, BOTH INCLUSIVE, AND LYING NORTH OF THE NORTH LINE OF LOT 16 AND THE NORTH LINE OF LOT 16 PROLONGED EASTERLY TO THE NORTHWEST CORNER OF LOT 26, ALL IN BLOCK 44 IN JOHN YALE'S RESUBDIVISION OF BLOCKS 38, 39, 40, 42, 43, 44, 45, 57, 58, 59, 60, 61 AND 72 IN ELSTON ADDITION TO CHICAGO IN SECTION 5, TOWNSHIP 39 NORTH, RANGE 14, EAST OF THE THIRD PRINCIPAL MERIDIAN; TOGETHER WITH THE WEST 185.81 FEET OF THE VACATED NORTH 0.50 FEET OF WEST BLACKHAWK STREET SOUTH OF AND ADJOINING THE SOUTH LINE OF SAID LOT 25 AND SAID LOT 35 AND THE SOUTH LINE OF LOT 25 PROLONGED EASTERLY TO THE SOUTHWEST CORNER OF LOT 35, ALL TAKEN AS A TRACT, LYING BELOW A HORIZONTAL PLANE HAVING AN ELEVATION OF +115.22 CHICAGO CITY DATUM AND LYING ABOVE A HORIZONTAL PLANE HAVING AN ELEVATION OF +105.51 CHICAGO CITY DATUM AND LYING WITHIN ITS HORIZONTAL BOUNDARY PROJECTED VERTICALLY AND DESCRIBED AS FOLLOWS: COMMENCING AT THE NORTHWEST CORNER OF SAID TRACT; THENCE SOUTH 00°00'02" WEST, ALONG THE WEST LINE THEREOF, 194.90 FEET TO THE POINT OF BEGINNING; THENCE SOUTH 89°59'58" EAST, ALONG A LINE DRAWN PERPENDICULAR TO THE WEST LINE OF SAID TRACT, 185.81 FEET TO THE EAST LINE OF SAID TRACT; THENCE SOUTH 00°00'00" WEST, ALONG THE EAST LINE OF SAID TRACT, 81.56 FEET TO THE SOUTHWEST CORNER THEREOF; THENCE SOUTH 89°54'31" WEST, ALONG THE SOUTH LINE OF SAID TRACT, 185.81 FEET TO THE SOUTHWEST CORNER THEREOF; THENCE NORTH 00°00'02" EAST, 81.86 FEET TO THE POINT OF BEGINNING, IN COOK COUNTY, ILLINOIS.

**LEVEL 10 (UNITS 1001, 1002, 1003, 1004, 1005, 1006, 1007, 1008)  
PARCEL C10C**

THAT PART OF LOTS 16 TO 25, BOTH INCLUSIVE, (EXCEPT THE NORTH 14.00 FEET OF THE EAST 31.08 FEET OF LOT 16); TOGETHER WITH THE WEST 9.50 FEET (EXCEPT THE NORTH 14.00 FEET THEREOF) OF THE NORTH-SOUTH VACATED ALLEY IN BLOCK 44 LYING EAST OF THE EAST LINE OF LOTS 16 TO 25, BOTH INCLUSIVE, AND LYING WEST OF THE WEST LINE OF LOTS 26 TO 35, BOTH INCLUSIVE; TOGETHER WITH THE WEST 145.22 FEET OF THE SOUTH HALF OF THE EAST-WEST VACATED ALLEY IN BLOCK 44, LYING SOUTH OF THE SOUTH LINE OF LOTS 1 TO 15, BOTH INCLUSIVE, AND LYING NORTH OF THE NORTH LINE OF LOT 16 AND THE NORTH LINE OF LOT 16 PROLONGED EASTERLY TO THE NORTHWEST CORNER OF LOT 26, ALL IN BLOCK 44 IN JOHN YALE'S RESUBDIVISION OF BLOCKS 38, 39, 40, 42, 43, 44, 45, 57, 58, 59, 60, 61 AND 72 IN ELSTON ADDITION TO CHICAGO IN SECTION 5, TOWNSHIP 39 NORTH, RANGE 14, EAST OF THE THIRD PRINCIPAL MERIDIAN; TOGETHER WITH THE WEST 185.81 FEET OF THE VACATED NORTH 0.50 FEET OF WEST BLACKHAWK STREET SOUTH OF AND ADJOINING THE SOUTH LINE OF SAID LOT 25 AND SAID LOT 35 AND THE SOUTH LINE OF LOT 25 PROLONGED EASTERLY TO THE SOUTHWEST CORNER OF LOT 35, ALL TAKEN AS A TRACT, LYING BELOW A HORIZONTAL PLANE HAVING AN ELEVATION OF +124.85 CHICAGO CITY DATUM AND LYING ABOVE A HORIZONTAL PLANE HAVING AN ELEVATION OF +115.22 CHICAGO CITY DATUM AND LYING WITHIN ITS HORIZONTAL BOUNDARY PROJECTED VERTICALLY AND DESCRIBED AS FOLLOWS: COMMENCING AT THE NORTHWEST CORNER OF SAID TRACT; THENCE SOUTH 00°00'02" WEST, ALONG THE WEST LINE THEREOF, 194.90 FEET TO THE POINT OF BEGINNING; THENCE SOUTH 89°59'58" EAST, ALONG A LINE DRAWN PERPENDICULAR TO THE WEST LINE OF SAID TRACT, 185.81 FEET TO THE EAST LINE OF SAID TRACT; THENCE SOUTH 00°00'00" WEST, ALONG THE EAST LINE OF SAID TRACT, 81.56 FEET TO THE SOUTHWEST CORNER THEREOF; THENCE SOUTH 89°54'31" WEST, ALONG THE SOUTH LINE OF SAID TRACT, 185.81 FEET TO THE SOUTHWEST CORNER THEREOF; THENCE NORTH 00°00'02" EAST, 81.86 FEET TO THE POINT OF BEGINNING, IN COOK COUNTY, ILLINOIS.



**UNOFFICIAL COPY**

**LEVEL 11 (UNITS 1101, 1102, 1103, 1104, 1105, 1106, 1107, 1108)  
PARCEL C11C**

THAT PART OF LOTS 16 TO 25, BOTH INCLUSIVE, (EXCEPT THE NORTH 14.00 FEET OF THE EAST 31.08 FEET OF LOT 16); TOGETHER WITH THE WEST 9.50 FEET (EXCEPT THE NORTH 14.00 FEET THEREOF) OF THE NORTH-SOUTH VACATED ALLEY IN BLOCK 44 LYING EAST OF THE EAST LINE OF LOTS 16 TO 25, BOTH INCLUSIVE, AND LYING WEST OF THE WEST LINE OF LOTS 26 TO 35, BOTH INCLUSIVE; TOGETHER WITH THE WEST 145.22 FEET OF THE SOUTH HALF OF THE EAST-WEST VACATED ALLEY IN BLOCK 44, LYING SOUTH OF THE SOUTH LINE OF LOTS 1 TO 15, BOTH INCLUSIVE, AND LYING NORTH OF THE NORTH LINE OF LOT 16 AND LOT 26 AND THE NORTH LINE OF LOT 16 PROLONGED EASTERLY TO THE NORTHWEST CORNER OF LOT 26, ALL IN BLOCK 44 IN JOHN YALE'S RESUBDIVISION OF BLOCKS 38, 39, 40, 42, 43, 44, 45, 57, 58, 59, 60, 61 AND 72 IN ELSTON ADDITION TO CHICAGO IN SECTION 5, TOWNSHIP 39 NORTH, RANGE 14, EAST OF THE THIRD PRINCIPAL MERIDIAN; TOGETHER WITH THE WEST 185.81 FEET OF THE VACATED NORTH 0.50 FEET OF WEST BLACKHAWK STREET SOUTH OF AND ADJOINING THE SOUTH LINE OF SAID LOT 25 AND SAID LOT 35 AND THE SOUTH LINE OF LOT 25 PROLONGED EASTERLY TO THE SOUTHWEST CORNER OF LOT 35, ALL TAKEN AS A TRACT, LYING BELOW A HORIZONTAL PLANE HAVING AN ELEVATION OF +134.47 CHICAGO CITY DATUM AND LYING ABOVE A HORIZONTAL PLANE HAVING AN ELEVATION OF +124.85 CHICAGO CITY DATUM AND LYING WITHIN ITS HORIZONTAL BOUNDARY PROJECTED VERTICALLY AND DESCRIBED AS FOLLOWS: COMMENCING AT THE NORTHWEST CORNER OF SAID TRACT; THENCE SOUTH 00°00'02" WEST, ALONG THE WEST LINE THEREOF, 194.90 FEET TO THE POINT OF BEGINNING; THENCE SOUTH 89°59'58" EAST, ALONG A LINE DRAWN PERPENDICULAR TO THE WEST LINE OF SAID TRACT, 185.81 FEET TO THE EAST LINE OF SAID TRACT; THENCE SOUTH 00°00'00" WEST, ALONG THE EAST LINE OF SAID TRACT, 81.56 FEET TO THE SOUTHEAST CORNER THEREOF; THENCE SOUTH 89°54'31" WEST, ALONG THE SOUTH LINE OF SAID TRACT, 185.81 FEET TO THE SOUTHWEST CORNER THEREOF; THENCE NORTH 00°00'02" EAST, 81.86 FEET TO THE POINT OF BEGINNING, IN COOK COUNTY, ILLINOIS.

**LEVEL 12 (UNITS 1201, 1202, 1203, 1204, 1205, 1206, 1207, 1208)  
PARCEL C12E**

THAT PART OF LOTS 16 TO 25, BOTH INCLUSIVE, (EXCEPT THE NORTH 14.00 FEET OF THE EAST 31.08 FEET OF LOT 16); TOGETHER WITH THE WEST 9.50 FEET (EXCEPT THE NORTH 14.00 FEET THEREOF) OF THE NORTH-SOUTH VACATED ALLEY IN BLOCK 44 LYING EAST OF THE EAST LINE OF LOTS 16 TO 25, BOTH INCLUSIVE, AND LYING WEST OF THE WEST LINE OF LOTS 26 TO 35, BOTH INCLUSIVE; TOGETHER WITH THE WEST 145.22 FEET OF THE SOUTH HALF OF THE EAST-WEST VACATED ALLEY IN BLOCK 44, LYING SOUTH OF THE SOUTH LINE OF LOTS 1 TO 15, BOTH INCLUSIVE, AND LYING NORTH OF THE NORTH LINE OF LOT 16 AND LOT 26 AND THE NORTH LINE OF LOT 16 PROLONGED EASTERLY TO THE NORTHWEST CORNER OF LOT 26, ALL IN BLOCK 44 IN JOHN YALE'S RESUBDIVISION OF BLOCKS 38, 39, 40, 42, 43, 44, 45, 57, 58, 59, 60, 61 AND 72 IN ELSTON ADDITION TO CHICAGO IN SECTION 5, TOWNSHIP 39 NORTH, RANGE 14, EAST OF THE THIRD PRINCIPAL MERIDIAN; TOGETHER WITH THE WEST 185.81 FEET OF THE VACATED NORTH 0.50 FEET OF WEST BLACKHAWK STREET SOUTH OF AND ADJOINING THE SOUTH LINE OF SAID LOT 25 AND SAID LOT 35 AND THE SOUTH LINE OF LOT 25 PROLONGED EASTERLY TO THE SOUTHWEST CORNER OF LOT 35, ALL TAKEN AS A TRACT, LYING BELOW A HORIZONTAL PLANE HAVING AN ELEVATION OF +144.13 CHICAGO CITY DATUM AND LYING ABOVE A HORIZONTAL PLANE HAVING AN ELEVATION OF +134.47 CHICAGO CITY DATUM AND LYING WITHIN ITS HORIZONTAL BOUNDARY PROJECTED VERTICALLY AND DESCRIBED AS FOLLOWS: COMMENCING AT THE NORTHWEST CORNER OF SAID TRACT; THENCE SOUTH 00°00'02" WEST, ALONG THE WEST LINE THEREOF, 194.90 FEET TO THE POINT OF BEGINNING; THENCE SOUTH 89°59'58" EAST, ALONG A LINE DRAWN PERPENDICULAR TO THE WEST LINE OF SAID TRACT, 185.81 FEET TO THE EAST LINE OF SAID TRACT; THENCE

**UNOFFICIAL COPY**

SOUTH 00°00'00" WEST, ALONG THE EAST LINE OF SAID TRACT, 81.56 FEET TO THE SOUTHEAST CORNER THEREOF; THENCE SOUTH 89°54'31" WEST, ALONG THE SOUTH LINE OF SAID TRACT, 185.81 FEET TO THE SOUTHWEST CORNER THEREOF; THENCE NORTH 00°00'02" EAST, 81.86 FEET TO THE POINT OF BEGINNING, IN COOK COUNTY, ILLINOIS.

**LEVEL 14 (UNITS 1401, 1402, 1403, 1404, 1405, 1406, 1407, 1408)  
PARCEL C14B**

THAT PART OF LOTS 16 TO 25, BOTH INCLUSIVE, (EXCEPT THE NORTH 14.00 FEET OF THE EAST 31.08 FEET OF LOT 16); TOGETHER WITH THE WEST 9.50 FEET (EXCEPT THE NORTH 14.00 FEET THEREOF) OF THE NORTH-SOUTH VACATED ALLEY IN BLOCK 44 LYING EAST OF THE EAST LINE OF LOTS 16 TO 25, BOTH INCLUSIVE, AND LYING WEST OF THE WEST LINE OF LOTS 26 TO 35, BOTH INCLUSIVE; TOGETHER WITH THE WEST 145.22 FEET OF THE SOUTH HALF OF THE EAST-WEST VACATED ALLEY IN BLOCK 44, LYING SOUTH OF THE SOUTH LINE OF LOTS 1 TO 15, BOTH INCLUSIVE, AND LYING NORTH OF THE NORTH LINE OF LOT 16 AND LOT 26 AND THE NORTH LINE OF LOT 16 PROLONGED EASTERLY TO THE NORTHWEST CORNER OF LOT 26, ALL IN BLOCK 44 IN JOHN YALE'S RESUBDIVISION OF BLOCKS 38, 39, 40, 42, 43, 44, 45, 57, 58, 59, 60, 61 AND 72 IN ELSTON ADDITION TO CHICAGO IN SECTION 5, TOWNSHIP 39 NORTH, RANGE 14, EAST OF THE THIRD PRINCIPAL MERIDIAN; TOGETHER WITH THE WEST 185.81 FEET OF THE VACATED NORTH 0.50 FEET OF WEST BLACKHAWK STREET SOUTH OF AND ADJOINING THE SOUTH LINE OF SAID LOT 25 AND SAID LOT 35 AND THE SOUTH LINE OF LOT 25 PROLONGED EASTERLY TO THE SOUTHWEST CORNER OF LOT 35, ALL TAKEN AS A TRACT, LYING BELOW A HORIZONTAL PLANE HAVING AN ELEVATION OF +153.30 CHICAGO CITY DATUM AND LYING ABOVE A HORIZONTAL PLANE HAVING AN ELEVATION OF +144.13 CHICAGO CITY DATUM AND LYING WITHIN ITS HORIZONTAL BOUNDARY PROJECTED VERTICALLY AND DESCRIBED AS FOLLOWS: COMMENCING AT THE NORTHWEST CORNER OF SAID TRACT; THENCE SOUTH 00°00'02" WEST, ALONG THE WEST LINE THEREOF, 194.90 FEET TO THE POINT OF BEGINNING; THENCE SOUTH 89°59'58" EAST, ALONG A LINE DRAWN PERPENDICULAR TO THE WEST LINE OF SAID TRACT, 185.81 FEET TO THE EAST LINE OF SAID TRACT; THENCE SOUTH 00°00'00" WEST, ALONG THE EAST LINE OF SAID TRACT, 81.56 FEET TO THE SOUTHEAST CORNER THEREOF; THENCE SOUTH 89°54'31" WEST, ALONG THE SOUTH LINE OF SAID TRACT, 185.81 FEET TO THE SOUTHWEST CORNER THEREOF; THENCE NORTH 00°00'02" EAST, 81.86 FEET TO THE POINT OF BEGINNING, IN COOK COUNTY, ILLINOIS.

**LEVEL 15 (1501, 1502, 1503, 1504, 1505, 1506, 1507, 1508)  
PARCEL C15B**

THAT PART OF LOTS 16 TO 25, BOTH INCLUSIVE, (EXCEPT THE NORTH 14.00 FEET OF THE EAST 31.08 FEET OF LOT 16); TOGETHER WITH THE WEST 9.50 FEET (EXCEPT THE NORTH 14.00 FEET THEREOF) OF THE NORTH-SOUTH VACATED ALLEY IN BLOCK 44 LYING EAST OF THE EAST LINE OF LOTS 16 TO 25, BOTH INCLUSIVE, AND LYING WEST OF THE WEST LINE OF LOTS 26 TO 35, BOTH INCLUSIVE; TOGETHER WITH THE WEST 145.22 FEET OF THE SOUTH HALF OF THE EAST-WEST VACATED ALLEY IN BLOCK 44, LYING SOUTH OF THE SOUTH LINE OF LOTS 1 TO 15, BOTH INCLUSIVE, AND LYING NORTH OF THE NORTH LINE OF LOT 16 AND LOT 26 AND THE NORTH LINE OF LOT 16 PROLONGED EASTERLY TO THE NORTHWEST CORNER OF LOT 26, ALL IN BLOCK 44 IN JOHN YALE'S RESUBDIVISION OF BLOCKS 38, 39, 40, 42, 43, 44, 45, 57, 58, 59, 60, 61 AND 72 IN ELSTON ADDITION TO CHICAGO IN SECTION 5, TOWNSHIP 39 NORTH, RANGE 14, EAST OF THE THIRD PRINCIPAL MERIDIAN; TOGETHER WITH THE WEST 185.81 FEET OF THE VACATED NORTH 0.50 FEET OF WEST BLACKHAWK STREET SOUTH OF AND ADJOINING THE SOUTH LINE OF SAID LOT 25 AND SAID LOT 35 AND THE SOUTH LINE OF LOT 25 PROLONGED EASTERLY TO THE SOUTHWEST CORNER OF LOT 35, ALL TAKEN AS A TRACT, LYING BELOW A HORIZONTAL PLANE HAVING AN ELEVATION OF +163.47 CHICAGO CITY DATUM AND LYING ABOVE A HORIZONTAL PLANE HAVING AN ELEVATION OF +153.80 CHICAGO CITY DATUM AND



**UNOFFICIAL COPY**

LYING WITHIN ITS HORIZONTAL BOUNDARY PROJECTED VERTICALLY AND DESCRIBED AS FOLLOWS: COMMENCING AT THE NORTHWEST CORNER OF SAID TRACT; THENCE SOUTH 00°00'02" WEST, ALONG THE WEST LINE THEREOF, 194.90 FEET TO THE POINT OF BEGINNING; THENCE SOUTH 89°59'58" EAST, ALONG A LINE DRAWN PERPENDICULAR TO THE WEST LINE OF SAID TRACT, 185.81 FEET TO THE EAST LINE OF SAID TRACT; THENCE SOUTH 00°00'00" WEST, ALONG THE EAST LINE OF SAID TRACT, 81.56 FEET TO THE SOUTHEAST CORNER THEREOF; THENCE SOUTH 89°54'31" WEST, ALONG THE SOUTH LINE OF SAID TRACT, 185.81 FEET TO THE SOUTHWEST CORNER THEREOF; THENCE NORTH 00°00'02" EAST, 81.86 FEET TO THE POINT OF BEGINNING, IN COOK COUNTY, ILLINOIS.

**LEVEL 16 (UNITS 1601, 1602, 1603, 1604, 1605, 1606, 1607, 1608)  
PARCEL C16C**

THAT PART OF LOTS 16 TO 25, BOTH INCLUSIVE, (EXCEPT THE NORTH 14.00 FEET OF THE EAST 31.08 FEET OF LOT 16); TOGETHER WITH THE WEST 9.50 FEET (EXCEPT THE NORTH 14.00 FEET (HEREOF) OF THE NORTH-SOUTH VACATED ALLEY IN BLOCK 44 LYING EAST OF THE EAST LINE OF LOTS 16 TO 25, BOTH INCLUSIVE, AND LYING WEST OF THE WEST LINE OF LOTS 26 TO 35, BOTH INCLUSIVE; TOGETHER WITH THE WEST 145.22 FEET OF THE SOUTH HALF OF THE EAST-WEST VACATED ALLEY IN BLOCK 44, LYING SOUTH OF THE SOUTH LINE OF LOTS 1 TO 15, BOTH INCLUSIVE, AND LYING NORTH OF THE NORTH LINE OF LOT 16 AND LOT 26 AND THE NORTH LINE OF LOT 16 PROLONGED EASTERLY TO THE NORTHWEST CORNER OF LOT 26, ALL IN BLOCK 44 IN JOHN YALE'S RESUBDIVISION OF BLOCKS 38, 39, 40, 42, 43, 44, 45, 47, 58, 59, 60, 61 AND 72 IN ELSTON ADDITION TO CHICAGO IN SECTION 5, TOWNSHIP 39 NORTH, RANGE 14, EAST OF THE THIRD PRINCIPAL MERIDIAN; TOGETHER WITH THE WEST 185.81 FEET OF THE VACATED NORTH 0.50 FEET OF WEST BLACKHAWK STREET SOUTH OF AND ADJOINING THE SOUTH LINE OF SAID LOT 25 AND SAID LOT 35 AND THE SOUTH LINE OF LOT 25 PROLONGED EASTERLY TO THE SOUTHWEST CORNER OF LOT 35, ALL TAKEN AS A TRACT, LYING BELOW A HORIZONTAL PLANE HAVING AN ELEVATION OF +173.12 CHICAGO CITY DATUM AND LYING ABOVE A HORIZONTAL PLANE HAVING AN ELEVATION OF +165.47 CHICAGO CITY DATUM AND LYING WITHIN ITS HORIZONTAL BOUNDARY PROJECTED VERTICALLY AND DESCRIBED AS FOLLOWS: COMMENCING AT THE NORTHWEST CORNER OF SAID TRACT; THENCE SOUTH 00°00'02" WEST, ALONG THE WEST LINE THEREOF, 194.90 FEET TO THE POINT OF BEGINNING; THENCE SOUTH 89°59'58" EAST, ALONG A LINE DRAWN PERPENDICULAR TO THE WEST LINE OF SAID TRACT, 185.81 FEET TO THE EAST LINE OF SAID TRACT; THENCE SOUTH 00°00'00" WEST, ALONG THE EAST LINE OF SAID TRACT, 81.56 FEET TO THE SOUTHEAST CORNER THEREOF; THENCE SOUTH 89°54'31" WEST, ALONG THE SOUTH LINE OF SAID TRACT, 185.81 FEET TO THE SOUTHWEST CORNER THEREOF; THENCE NORTH 00°00'02" EAST, 81.86 FEET TO THE POINT OF BEGINNING, IN COOK COUNTY, ILLINOIS.

**LEVEL 17 (UNITS 1701, 1702, 1703, 1704, 1705, 1706, 1707, 1708)  
PARCEL C17E**

THAT PART OF LOTS 16 TO 25, BOTH INCLUSIVE, (EXCEPT THE NORTH 14.00 FEET OF THE EAST 31.08 FEET OF LOT 16); TOGETHER WITH THE WEST 9.50 FEET (EXCEPT THE NORTH 14.00 FEET THEREOF) OF THE NORTH-SOUTH VACATED ALLEY IN BLOCK 44 LYING EAST OF THE EAST LINE OF LOTS 16 TO 25, BOTH INCLUSIVE, AND LYING WEST OF THE WEST LINE OF LOTS 26 TO 35, BOTH INCLUSIVE; TOGETHER WITH THE WEST 145.22 FEET OF THE SOUTH HALF OF THE EAST-WEST VACATED ALLEY IN BLOCK 44, LYING SOUTH OF THE SOUTH LINE OF LOTS 1 TO 15, BOTH INCLUSIVE, AND LYING NORTH OF THE NORTH LINE OF LOT 16 AND LOT 26 AND THE NORTH LINE OF LOT 16 PROLONGED EASTERLY TO THE NORTHWEST CORNER OF LOT 26, ALL IN BLOCK 44 IN JOHN YALE'S RESUBDIVISION OF BLOCKS 38, 39, 40, 42, 43, 44, 45, 57, 58, 59, 60, 61 AND 72 IN ELSTON ADDITION TO CHICAGO IN SECTION 5, TOWNSHIP 39 NORTH, RANGE 14, EAST OF THE THIRD PRINCIPAL MERIDIAN; TOGETHER WITH THE WEST 185.81 FEET OF THE VACATED NORTH 0.50 FEET OF WEST BLACKHAWK STREET SOUTH OF AND ADJOINING THE SOUTH LINE OF SAID LOT 25 AND

**UNOFFICIAL COPY**

SAID LOT 35 AND THE SOUTH LINE OF LOT 25 PROLONGED EASTERLY TO THE SOUTHWEST CORNER OF LOT 35, ALL TAKEN AS A TRACT, LYING BELOW A HORIZONTAL PLANE HAVING AN ELEVATION OF +185.00 CHICAGO CITY DATUM AND LYING ABOVE A HORIZONTAL PLANE HAVING AN ELEVATION OF +173.12 CHICAGO CITY DATUM AND LYING WITHIN ITS HORIZONTAL BOUNDARY PROJECTED VERTICALLY AND DESCRIBED AS FOLLOWS: COMMENCING AT THE NORTHWEST CORNER OF SAID TRACT; THENCE SOUTH 00°00'02" WEST, ALONG THE WEST LINE THEREOF, 194.90 FEET TO THE POINT OF BEGINNING; THENCE SOUTH 89°59'58" EAST, ALONG A LINE DRAWN PERPENDICULAR TO THE WEST LINE OF SAID TRACT, 185.81 FEET TO THE EAST LINE OF SAID TRACT; THENCE SOUTH 00°00'00" WEST, ALONG THE EAST LINE OF SAID TRACT, 81.56 FEET TO THE SOUTHEAST CORNER THEREOF; THENCE SOUTH 89°54'31" WEST, ALONG THE SOUTH LINE OF SAID TRACT, 185.81 FEET TO THE SOUTHWEST CORNER THEREOF; THENCE NORTH 00°00'02" EAST, 81.86 FEET TO THE POINT OF BEGINNING, IN COOK COUNTY, ILLINOIS.

**LEVEL 18 (UNITS 1801, 1802, 1803, 1804, 1805, 1806, 1807, 1808)  
PARCEL C18C**

THAT PART OF LOTS 16 TO 25, BOTH INCLUSIVE, (EXCEPT THE NORTH 14.00 FEET OF THE EAST 31.08 FEET OF LOT 16); TOGETHER WITH THE WEST 9.50 FEET (EXCEPT THE NORTH 14.00 FEET THEREOF) OF THE NORTH-SOUTH VACATED ALLEY IN BLOCK 44 LYING EAST OF THE EAST LINE OF LOTS 16 TO 25, BOTH INCLUSIVE, AND LYING WEST OF THE WEST LINE OF LOTS 26 TO 35, BOTH INCLUSIVE; TOGETHER WITH THE WEST 145.22 FEET OF THE SOUTH HALF OF THE EAST-WEST VACATED ALLEY IN BLOCK 44, LYING SOUTH OF THE SOUTH LINE OF LOTS 1 TO 15, BOTH INCLUSIVE, AND LYING NORTH OF THE NORTH LINE OF LOT 16 AND LOT 26 AND THE NORTH LINE OF LOT 16 PROLONGED EASTERLY TO THE NORTHWEST CORNER OF LOT 26, ALL IN BLOCK 44 IN JOHN YALE'S RESUBDIVISION OF BLOCKS 38, 39, 40, 42, 43, 44, 45, 57, 58, 59, 60, 61 AND 72 IN ELSTON ADDITION TO CHICAGO IN SECTION 5, TOWNSHIP 39 NORTH, RANGE 14, EAST OF THE THIRD PRINCIPAL MERIDIAN; TOGETHER WITH THE WEST 185.81 FEET OF THE VACATED NORTH 0.50 FEET OF WEST BLACKHAWK STREET SOUTH OF AND ADJOINING THE SOUTH LINE OF SAID LOT 25 AND SAID LOT 35 AND THE SOUTH LINE OF LOT 25 PROLONGED EASTERLY TO THE SOUTHWEST CORNER OF LOT 35, ALL TAKEN AS A TRACT, LYING BELOW A HORIZONTAL PLANE HAVING AN ELEVATION OF +194.70 CHICAGO CITY DATUM AND LYING ABOVE A HORIZONTAL PLANE HAVING AN ELEVATION OF +185.00 CHICAGO CITY DATUM AND LYING WITHIN ITS HORIZONTAL BOUNDARY PROJECTED VERTICALLY AND DESCRIBED AS FOLLOWS: COMMENCING AT THE NORTHWEST CORNER OF SAID TRACT; THENCE SOUTH 00°00'02" WEST, ALONG THE WEST LINE THEREOF, 194.90 FEET TO THE POINT OF BEGINNING; THENCE SOUTH 89°59'58" EAST, ALONG A LINE DRAWN PERPENDICULAR TO THE WEST LINE OF SAID TRACT, 185.81 FEET TO THE EAST LINE OF SAID TRACT; THENCE SOUTH 00°00'00" WEST, ALONG THE EAST LINE OF SAID TRACT, 81.56 FEET TO THE SOUTHEAST CORNER THEREOF; THENCE SOUTH 89°54'31" WEST, ALONG THE SOUTH LINE OF SAID TRACT, 185.81 FEET TO THE SOUTHWEST CORNER THEREOF; THENCE NORTH 00°00'02" EAST, 81.86 FEET TO THE POINT OF BEGINNING, IN COOK COUNTY, ILLINOIS.

**LEVEL 19 (UNITS 1901, 1902, 1903, 1904, 1905, 1906, 1907, 1908)  
PARCEL C19E**

THAT PART OF LOTS 16 TO 25, BOTH INCLUSIVE, (EXCEPT THE NORTH 14.00 FEET OF THE EAST 31.08 FEET OF LOT 16); TOGETHER WITH THE WEST 9.50 FEET (EXCEPT THE NORTH 14.00 FEET THEREOF) OF THE NORTH-SOUTH VACATED ALLEY IN BLOCK 44 LYING EAST OF THE EAST LINE OF LOTS 16 TO 25, BOTH INCLUSIVE, AND LYING WEST OF THE WEST LINE OF LOTS 26 TO 35, BOTH INCLUSIVE; TOGETHER WITH THE WEST 145.22 FEET OF THE SOUTH HALF OF THE EAST-WEST VACATED ALLEY IN BLOCK 44, LYING SOUTH OF THE SOUTH LINE OF LOTS 1 TO 15, BOTH INCLUSIVE, AND LYING NORTH OF THE NORTH LINE OF LOT 16 AND LOT 26 AND THE NORTH LINE OF LOT 16 PROLONGED EASTERLY TO THE NORTHWEST CORNER OF LOT 26, ALL IN BLOCK 44 IN JOHN YALE'S RESUBDIVISION OF

# UNOFFICIAL COPY

BLOCKS 38, 39, 40, 42, 43, 44, 45, 57, 58, 59, 60, 61 AND 72 IN ELSTON ADDITION TO CHICAGO IN SECTION 5, TOWNSHIP 39 NORTH, RANGE 14, EAST OF THE THIRD PRINCIPAL MERIDIAN; TOGETHER WITH THE WEST 185.81 FEET OF THE VACATED NORTH 0.50 FEET OF WEST BLACKHAWK STREET SOUTH OF AND ADJOINING THE SOUTH LINE OF SAID LOT 25 AND SAID LOT 35 AND THE SOUTH LINE OF LOT 25 PROLONGED EASTERLY TO THE SOUTHWEST CORNER OF LOT 35, ALL TAKEN AS A TRACT, LYING BELOW A HORIZONTAL PLANE HAVING AN ELEVATION OF +204.35 CHICAGO CITY DATUM AND LYING ABOVE A HORIZONTAL PLANE HAVING AN ELEVATION OF +194.70 CHICAGO CITY DATUM AND LYING WITHIN ITS HORIZONTAL BOUNDARY PROJECTED VERTICALLY AND DESCRIBED AS FOLLOWS: COMMENCING AT THE NORTHWEST CORNER OF SAID TRACT; THENCE SOUTH 00°00'02" WEST, ALONG THE WEST LINE THEREOF, 194.90 FEET TO THE POINT OF BEGINNING; THENCE SOUTH 89°59'58" EAST, ALONG A LINE DRAWN PERPENDICULAR TO THE WEST LINE OF SAID TRACT, 185.81 FEET TO THE EAST LINE OF SAID TRACT; THENCE SOUTH 00°00'00" WEST, ALONG THE EAST LINE OF SAID TRACT, 81.56 FEET TO THE SOUTHEAST CORNER THEREOF; THENCE SOUTH 89°54'31" WEST, ALONG THE SOUTH LINE OF SAID TRACT, 185.81 FEET TO THE SOUTHWEST CORNER THEREOF; THENCE NORTH 00°00'02" EAST, 81.86 FEET TO THE POINT OF BEGINNING, IN COOK COUNTY, ILLINOIS.

**LEVEL 20 (UNITS 2001, 2002, 2004, 2005, 2006, 2007)**  
**PARCEL C20D**

THAT PART OF LOTS 16 TO 25, BOTH INCLUSIVE, (EXCEPT THE NORTH 14.00 FEET OF THE EAST 31.08 FEET OF LOT 16); TOGETHER WITH THE WEST 9.50 FEET (EXCEPT THE NORTH 14.00 FEET THEREOF) OF THE NORTH-SOUTH VACATED ALLEY IN BLOCK 44 LYING EAST OF THE EAST LINE OF LOTS 16 TO 25, BOTH INCLUSIVE, AND LYING WEST OF THE WEST LINE OF LOTS 26 TO 35, BOTH INCLUSIVE; TOGETHER WITH THE WEST 145.22 FEET OF THE SOUTH HALF OF THE EAST-WEST VACATED ALLEY IN BLOCK 44, LYING SOUTH OF THE SOUTH LINE OF LOTS 1 TO 15, BOTH INCLUSIVE AND LYING NORTH OF THE NORTH LINE OF LOT 16 AND LOT 26 AND THE NORTH LINE OF LOT 16 PROLONGED EASTERLY TO THE NORTHWEST CORNER OF LOT 26, ALL IN BLOCK 44 IN JOHN YALE'S RESUBDIVISION OF BLOCKS 38, 39, 40, 42, 43, 44, 45, 57, 58, 59, 60, 61 AND 72 IN ELSTON ADDITION TO CHICAGO IN SECTION 5, TOWNSHIP 39 NORTH, RANGE 14, EAST OF THE THIRD PRINCIPAL MERIDIAN; TOGETHER WITH THE WEST 185.81 FEET OF THE VACATED NORTH 0.50 FEET OF WEST BLACKHAWK STREET SOUTH OF AND ADJOINING THE SOUTH LINE OF SAID LOT 25 AND SAID LOT 35 AND THE SOUTH LINE OF LOT 25 PROLONGED EASTERLY TO THE SOUTHWEST CORNER OF LOT 35, ALL TAKEN AS A TRACT, LYING BELOW A HORIZONTAL PLANE HAVING AN ELEVATION OF +214.03 CHICAGO CITY DATUM AND LYING ABOVE A HORIZONTAL PLANE HAVING AN ELEVATION OF +204.35 CHICAGO CITY DATUM AND LYING WITHIN ITS HORIZONTAL BOUNDARY PROJECTED VERTICALLY AND DESCRIBED AS FOLLOWS: COMMENCING AT THE NORTHWEST CORNER OF SAID TRACT; THENCE SOUTH 00°00'02" WEST, ALONG THE WEST LINE THEREOF, 194.90 FEET; THENCE SOUTH 89°59'58" EAST, 39.84 FEET TO THE POINT OF BEGINNING; THENCE SOUTH 89°59'58" EAST, 145.97 FEET TO THE EAST LINE OF SAID TRACT; THENCE SOUTH 00°00'00" WEST, ALONG THE EAST LINE OF SAID TRACT, 81.56 FEET TO THE SOUTHEAST CORNER OF SAID TRACT; THENCE SOUTH 89°54'31" WEST, ALONG THE SOUTH LINE OF SAID TRACT, 59.52 FEET; THENCE NORTH 00°00'44" EAST, 24.74 FEET; THENCE NORTH 89°59'16" WEST, 8.20 FEET; THENCE NORTH 00°00'44" EAST, 6.27 FEET; THENCE SOUTH 89°59'16" EAST, 3.54 FEET; THENCE NORTH 00°00'44" EAST, 10.06 FEET; THENCE NORTH 89°59'16" WEST, 8.01 FEET; THENCE SOUTH 00°00'44" WEST, 1.25 FEET; THENCE NORTH 89°59'16" WEST, 5.60 FEET; THENCE NORTH 00°00'44" EAST, 1.25 FEET; THENCE NORTH 89°59'16" WEST, 2.40 FEET; THENCE SOUTH 00°00'44" WEST, 11.98 FEET; THENCE NORTH 89°59'16" WEST, 24.05 FEET; THENCE SOUTH 00°00'22" WEST, 29.18 FEET TO THE SOUTH LINE OF SAID TRACT; THENCE SOUTH 89°54'31" WEST, ALONG SAID SOUTH LINE, 81.58 FEET TO THE SOUTHWEST CORNER OF SAID TRACT; THENCE NORTH 00°00'02" EAST, ALONG THE WEST LINE OF SAID TRACT, 44.08 FEET; THENCE SOUTH 89°59'16" EAST, 26.99 FEET; THENCE NORTH 00°00'44" EAST, 4.02 FEET; THENCE SOUTH 89°59'16" EAST, 5.37 FEET; THENCE SOUTH 00°00'44" WEST, 1.25 FEET;

**UNOFFICIAL COPY**

THENCE SOUTH 89°59'16" EAST, 12.19 FEET; THENCE NORTH 00°00'30" EAST, 10.35 FEET;  
 THENCE SOUTH 90°00'00" EAST, 4.34 FEET; THENCE NORTH 00°00'44" EAST, 6.85 FEET;  
 THENCE NORTH 89°59'16" WEST, 9.07 FEET; THENCE NORTH 00°00'44" EAST, 17.81 FEET TO  
 THE POINT OF BEGINNING, IN COOK COUNTY, ILLINOIS.

**LEVEL 21 (UNITS 2101, 2102, 2103, 2104, 2105, 2106, 2107, 2108)  
 PARCEL C21B**

THAT PART OF LOTS 16 TO 25, BOTH INCLUSIVE, (EXCEPT THE NORTH 14.00 FEET OF THE  
 EAST 31.08 FEET OF LOT 16); TOGETHER WITH THE WEST 9.50 FEET (EXCEPT THE NORTH  
 14.00 FEET THEREOF) OF THE NORTH-SOUTH VACATED ALLEY IN BLOCK 44 LYING EAST  
 OF THE EAST LINE OF LOTS 16 TO 25, BOTH INCLUSIVE, AND LYING WEST OF THE WEST  
 LINE OF LOTS 26 TO 35, BOTH INCLUSIVE; TOGETHER WITH THE WEST 145.22 FEET OF THE  
 SOUTH HALF OF THE EAST-WEST VACATED ALLEY IN BLOCK 44, LYING SOUTH OF THE  
 SOUTH LINE OF LOTS 1 TO 15, BOTH INCLUSIVE, AND LYING NORTH OF THE NORTH LINE  
 OF LOT 16 AND LOT 26 AND THE NORTH LINE OF LOT 16 PROLONGED EASTERLY TO THE  
 NORTHWEST CORNER OF LOT 26, ALL IN BLOCK 44 IN JOHN YALE'S RESUBDIVISION OF  
 BLOCKS 38, 39, 40, 42, 43, 44, 45, 57, 58, 59, 60, 61 AND 72 IN ELSTON ADDITION TO CHICAGO  
 IN SECTION 5, TOWNSHIP 39 NORTH, RANGE 14, EAST OF THE THIRD PRINCIPAL MERIDIAN;  
 TOGETHER WITH THE WEST 185.81 FEET OF THE VACATED NORTH 0.50 FEET OF WEST  
 BLACKHAWK STREET SOUTH OF AND ADJOINING THE SOUTH LINE OF SAID LOT 25 AND  
 SAID LOT 35 AND THE SOUTH LINE OF LOT 25 PROLONGED EASTERLY TO THE  
 SOUTHWEST CORNER OF LOT 35, ALL TAKEN AS A TRACT, LYING BELOW A HORIZONTAL  
 PLANE HAVING AN ELEVATION OF +223.66 CHICAGO CITY DATUM AND LYING ABOVE A  
 HORIZONTAL PLANE HAVING AN ELEVATION OF +214.03 CHICAGO CITY DATUM AND  
 LYING WITHIN ITS HORIZONTAL BOUNDARY PROJECTED VERTICALLY AND DESCRIBED  
 AS FOLLOWS: COMMENCING AT THE NORTH WEST CORNER OF SAID TRACT; THENCE  
 SOUTH 00°00'02" WEST, ALONG THE WEST LINE THEREOF, 194.90 FEET TO THE POINT OF  
 BEGINNING; THENCE SOUTH 89°59'58" EAST, ALONG A LINE DRAWN PERPENDICULAR TO  
 THE WEST LINE OF SAID TRACT, 185.81 FEET TO THE EAST LINE OF SAID TRACT; THENCE  
 SOUTH 00°00'00" WEST, ALONG THE EAST LINE OF SAID TRACT, 81.56 FEET TO THE  
 SOUTHWEST CORNER THEREOF; THENCE SOUTH 89°54'31" WEST, ALONG THE SOUTH LINE  
 OF SAID TRACT, 185.81 FEET TO THE SOUTHWEST CORNER THEREOF; THENCE NORTH  
 00°00'02" EAST, 81.86 FEET TO THE POINT OF BEGINNING, IN COOK COUNTY, ILLINOIS.

**LEVEL 22 (UNITS 2201, 2202, 2203, 2204, 2205, 2206, 2207 2208)  
 PARCEL C22D**

THAT PART OF LOTS 16 TO 25, BOTH INCLUSIVE, (EXCEPT THE NORTH 14.00 FEET OF THE  
 EAST 31.08 FEET OF LOT 16); TOGETHER WITH THE WEST 9.50 FEET (EXCEPT THE NORTH  
 14.00 FEET THEREOF) OF THE NORTH-SOUTH VACATED ALLEY IN BLOCK 44 LYING EAST  
 OF THE EAST LINE OF LOTS 16 TO 25, BOTH INCLUSIVE, AND LYING WEST OF THE WEST  
 LINE OF LOTS 26 TO 35, BOTH INCLUSIVE; TOGETHER WITH THE WEST 145.22 FEET OF THE  
 SOUTH HALF OF THE EAST-WEST VACATED ALLEY IN BLOCK 44, LYING SOUTH OF THE  
 SOUTH LINE OF LOTS 1 TO 15, BOTH INCLUSIVE, AND LYING NORTH OF THE NORTH LINE  
 OF LOT 16 AND LOT 26 AND THE NORTH LINE OF LOT 16 PROLONGED EASTERLY TO THE  
 NORTHWEST CORNER OF LOT 26, ALL IN BLOCK 44 IN JOHN YALE'S RESUBDIVISION OF  
 BLOCKS 38, 39, 40, 42, 43, 44, 45, 57, 58, 59, 60, 61 AND 72 IN ELSTON ADDITION TO CHICAGO  
 IN SECTION 5, TOWNSHIP 39 NORTH, RANGE 14, EAST OF THE THIRD PRINCIPAL MERIDIAN;  
 TOGETHER WITH THE WEST 185.81 FEET OF THE VACATED NORTH 0.50 FEET OF WEST  
 BLACKHAWK STREET SOUTH OF AND ADJOINING THE SOUTH LINE OF SAID LOT 25 AND  
 SAID LOT 35 AND THE SOUTH LINE OF LOT 25 PROLONGED EASTERLY TO THE  
 SOUTHWEST CORNER OF LOT 35, ALL TAKEN AS A TRACT, LYING BELOW A HORIZONTAL  
 PLANE HAVING AN ELEVATION OF +233.33 CHICAGO CITY DATUM AND LYING ABOVE A  
 HORIZONTAL PLANE HAVING AN ELEVATION OF +223.66 CHICAGO CITY DATUM AND  
 LYING WITHIN ITS HORIZONTAL BOUNDARY PROJECTED VERTICALLY AND DESCRIBED



# UNOFFICIAL COPY

AS FOLLOWS COMMENCING AT THE NORTHWEST CORNER OF SAID TRACT; THENCE SOUTH 00°00'02" WEST, ALONG THE WEST LINE THEREOF, 194.90 FEET TO THE POINT OF BEGINNING; THENCE SOUTH 89°59'58" EAST, ALONG A LINE DRAWN PERPENDICULAR TO THE WEST LINE OF SAID TRACT, 185.81 FEET TO THE EAST LINE OF SAID TRACT; THENCE SOUTH 00°00'00" WEST, ALONG THE EAST LINE OF SAID TRACT, 81.56 FEET TO THE SOUTHEAST CORNER THEREOF; THENCE SOUTH 89°54'31" WEST, ALONG THE SOUTH LINE OF SAID TRACT, 185.81 FEET TO THE SOUTHWEST CORNER THEREOF; THENCE NORTH 00°00'02" EAST, 81.86 FEET TO THE POINT OF BEGINNING, IN COOK COUNTY, ILLINOIS.

**LEVEL 23 (UNITS 2302, 2306, 2307, 2308)  
PARCEL C23A**

THAT PART OF LOTS 16 TO 25, BOTH INCLUSIVE, (EXCEPT THE NORTH 14.00 FEET OF THE EAST 31.08 FEET OF LOT 16); TOGETHER WITH THE WEST 9.50 FEET (EXCEPT THE NORTH 14.00 FEET THEREOF) OF THE NORTH-SOUTH VACATED ALLEY IN BLOCK 44 LYING EAST OF THE EAST LINE OF LOTS 16 TO 25, BOTH INCLUSIVE, AND LYING WEST OF THE WEST LINE OF LOTS 26 TO 35, BOTH INCLUSIVE; TOGETHER WITH THE WEST 145.22 FEET OF THE SOUTH HALF OF THE EAST-WEST VACATED ALLEY IN BLOCK 44, LYING SOUTH OF THE SOUTH LINE OF LOTS 1 TO 15, BOTH INCLUSIVE, AND LYING NORTH OF THE NORTH LINE OF LOT 16 AND LOT 26 AND THE NORTH LINE OF LOT 16 PROLONGED EASTERLY TO THE NORTHWEST CORNER OF LOT 26, ALL IN BLOCK 44 IN JOHN YALE'S RESUBDIVISION OF BLOCKS 38, 39, 40, 42, 43, 44, 45, 57, 58, 59, 60, 61 AND 72 IN ELSTON ADDITION TO CHICAGO IN SECTION 5, TOWNSHIP 39 NORTH, RANGE 14, EAST OF THE THIRD PRINCIPAL MERIDIAN; TOGETHER WITH THE WEST 185.81 FEET OF THE VACATED NORTH 0.50 FEET OF WEST BLACKHAWK STREET SOUTH OF AND ADJOINING THE SOUTH LINE OF SAID LOT 25 AND SAID LOT 35 AND THE SOUTH LINE OF LOT 25 PROLONGED EASTERLY TO THE SOUTHWEST CORNER OF LOT 35, ALL TAKEN AS A TRACT, LYING BELOW A HORIZONTAL PLANE HAVING AN ELEVATION OF +243.00 CHICAGO CITY DATUM AND LYING ABOVE A HORIZONTAL PLANE HAVING AN ELEVATION OF +233.33 CHICAGO CITY DATUM AND LYING WITHIN ITS HORIZONTAL BOUNDARY PROJECTED VERTICALLY AND DESCRIBED AS FOLLOWS: COMMENCING AT THE NORTHWEST CORNER OF SAID TRACT; THENCE SOUTH 00°00'02" WEST, ALONG THE WEST LINE THEREOF, 194.90 FEET; THENCE SOUTH 89°59'58" EAST, 126.30 FEET TO THE POINT OF BEGINNING; THENCE SOUTH 89°59'58" EAST, 59.51 FEET TO THE EAST LINE OF SAID TRACT; THENCE SOUTH 00°00'00" WEST, ALONG SAID EAST LINE, 81.56 FEET TO THE SOUTHEAST CORNER OF SAID TRACT; THENCE SOUTH 89°54'31" WEST, ALONG THE SOUTH LINE OF SAID TRACT, 104.23 FEET; THENCE NORTH 00°00'22" EAST, 29.18 FEET; THENCE NORTH 89°59'16" WEST, 23.63 FEET; THENCE NORTH 00°00'44" EAST, 10.73 FEET; THENCE NORTH 89°59'16" WEST, 5.62 FEET; THENCE NORTH 00°00'44" EAST, 1.25 FEET; THENCE NORTH 89°59'16" WEST, 7.78 FEET; THENCE SOUTH 00°00'44" WEST, 10.35 FEET; THENCE SOUTH 90°00'00" EAST, 4.34 FEET; THENCE SOUTH 00°00'44" WEST, 6.85 FEET; THENCE NORTH 89°59'16" WEST, 9.07 FEET; THENCE SOUTH 00°00'44" WEST, 24.03 FEET TO THE SOUTH LINE OF SAID TRACT; THENCE SOUTH 89°54'31" WEST, ALONG SAID SOUTH LINE, 39.82 FEET TO THE SOUTHWEST CORNER OF SAID TRACT; THENCE NORTH 00°00'02" EAST, ALONG THE WEST LINE OF SAID TRACT, 44.08 FEET; THENCE SOUTH 89°59'16" EAST, 27.00 FEET; THENCE NORTH 00°00'44" EAST, 4.02 FEET; THENCE SOUTH 89°59'16" EAST, 5.37 FEET; THENCE SOUTH 00°00'44" WEST, 1.25 FEET; THENCE SOUTH 89°59'16" EAST, 19.96 FEET; THENCE NORTH 00°00'44" EAST, 1.25 FEET; THENCE SOUTH 89°59'16" EAST, 5.62 FEET; THENCE NORTH 00°00'44" EAST, 10.73 FEET; THENCE SOUTH 89°59'16" EAST, 47.69 FEET; THENCE SOUTH 00°00'44" WEST, 11.98 FEET; THENCE SOUTH 89°59'16" EAST, 2.40 FEET; THENCE NORTH 00°00'44" EAST, 1.25 FEET; THENCE SOUTH 89°59'16" EAST, 5.60 FEET; THENCE SOUTH 00°00'44" WEST, 1.25 FEET; THENCE SOUTH 89°59'16" EAST, 8.01 FEET; THENCE NORTH 00°00'44" EAST, 10.06 FEET; THENCE NORTH 89°59'16" WEST, 3.54 FEET; THENCE NORTH 00°00'44" EAST, 6.27 FEET; THENCE SOUTH 89°59'16" EAST, 8.20 FEET; THENCE NORTH 00°00'44" EAST, 18.70 FEET TO THE POINT OF BEGINNING, IN COOK COUNTY, ILLINOIS.

**UNOFFICIAL COPY**

**LEVEL 24 (UNITS 2406, 2407, 2408)  
PARCEL C24A**

THAT PART OF LOTS 16 TO 25, BOTH INCLUSIVE, (EXCEPT THE NORTH 14.00 FEET OF THE EAST 31.08 FEET OF LOT 16); TOGETHER WITH THE WEST 9.50 FEET (EXCEPT THE NORTH 14.00 FEET THEREOF) OF THE NORTH-SOUTH VACATED ALLEY IN BLOCK 44 LYING EAST OF THE EAST LINE OF LOTS 16 TO 25, BOTH INCLUSIVE, AND LYING WEST OF THE WEST LINE OF LOTS 26 TO 35, BOTH INCLUSIVE; TOGETHER WITH THE WEST 145.22 FEET OF THE SOUTH HALF OF THE EAST-WEST VACATED ALLEY IN BLOCK 44, LYING SOUTH OF THE SOUTH LINE OF LOTS 1 TO 15, BOTH INCLUSIVE, AND LYING NORTH OF THE NORTH LINE OF LOT 16 AND LOT 26 AND THE NORTH LINE OF LOT 16 PROLONGED EASTERLY TO THE NORTHWEST CORNER OF LOT 26, ALL IN BLOCK 44 IN JOHN YALE'S RESUBDIVISION OF BLOCKS 38, 39, 40, 42, 43, 44, 45, 57, 58, 59, 60, 61 AND 72 IN ELSTON ADDITION TO CHICAGO IN SECTION 5, TOWNSHIP 39 NORTH, RANGE 14, EAST OF THE THIRD PRINCIPAL MERIDIAN; TOGETHER WITH THE WEST 185.81 FEET OF THE VACATED NORTH 0.50 FEET OF WEST BLACKHAWK STREET SOUTH OF AND ADJOINING THE SOUTH LINE OF SAID LOT 25 AND SAID LOT 35 AND THE SOUTH LINE OF LOT 25 PROLONGED EASTERLY TO THE SOUTHWEST CORNER OF LOT 35, ALL TAKEN AS A TRACT, LYING BELOW A HORIZONTAL PLANE HAVING AN ELEVATION OF +252.66 CHICAGO CITY DATUM AND LYING ABOVE A HORIZONTAL PLANE HAVING AN ELEVATION OF +243.00 CHICAGO CITY DATUM AND LYING WITHIN ITS HORIZONTAL BOUNDARY PROJECTED VERTICALLY AND DESCRIBED AS FOLLOWS: COMMENCING AT THE NORTHWEST CORNER OF SAID TRACT; THENCE SOUTH 00°00'02" WEST, ALONG THE WEST LINE THEREOF, 194.90 FEET; THENCE SOUTH 89°59'58" EAST, 126.30 FEET TO THE POINT OF BEGINNING; THENCE SOUTH 89°59'58" EAST, 59.51 FEET TO THE EAST LINE OF SAID TRACT; THENCE SOUTH 00°00'00" WEST, ALONG SAID EAST LINE, 81.56 FEET TO THE SOUTHEAST CORNER THEREOF; THENCE SOUTH 89°54'31" WEST, ALONG SAID SOUTH LINE, 104.23 FEET; THENCE NORTH 00°00'22" EAST, 29.18 FEET; THENCE NORTH 89°59'16" WEST, 23.67 FEET; THENCE NORTH 00°00'44" EAST, 1.25 FEET; THENCE NORTH 89°59'16" WEST, 5.62 FEET; THENCE NORTH 00°00'44" EAST, 1.25 FEET; THENCE NORTH 89°59'16" WEST, 19.96 FEET; THENCE SOUTH 00°00'44" WEST, 1.25 FEET; THENCE NORTH 89°59'16" WEST, 5.37 FEET; THENCE NORTH 00°00'44" EAST, 8.04 FEET; THENCE SOUTH 89°59'16" EAST, 5.37 FEET; THENCE SOUTH 00°00'44" WEST, 1.25 FEET; THENCE SOUTH 89°59'16" EAST, 19.96 FEET; THENCE NORTH 00°00'44" EAST, 1.25 FEET; THENCE SOUTH 89°59'16" EAST, 5.62 FEET; THENCE NORTH 00°00'44" EAST, 10.73 FEET; THENCE SOUTH 89°59'16" EAST, 47.69 FEET; THENCE SOUTH 00°00'44" WEST, 11.98 FEET; THENCE SOUTH 89°59'16" EAST, 2.40 FEET; THENCE NORTH 00°00'44" EAST, 1.25 FEET; THENCE SOUTH 89°59'16" EAST, 5.60 FEET; THENCE SOUTH 00°00'44" WEST, 1.25 FEET; THENCE SOUTH 89°59'16" EAST, 8.01 FEET; THENCE NORTH 00°00'44" EAST, 10.56 FEET; THENCE NORTH 89°59'16" WEST, 3.54 FEET; THENCE NORTH 00°00'44" EAST, 6.27 FEET; THENCE SOUTH 89°59'16" EAST, 8.20 FEET; THENCE NORTH 00°00'44" EAST, 18.70 FEET TO THE POINT OF BEGINNING, IN COOK COUNTY, ILLINOIS.

**LEVEL 25 (UNITS 2502, 2503, 2506, 2507, 2508)  
PARCEL C25B**

THAT PART OF LOTS 16 TO 25, BOTH INCLUSIVE, (EXCEPT THE NORTH 14.00 FEET OF THE EAST 31.08 FEET OF LOT 16); TOGETHER WITH THE WEST 9.50 FEET (EXCEPT THE NORTH 14.00 FEET THEREOF) OF THE NORTH-SOUTH VACATED ALLEY IN BLOCK 44 LYING EAST OF THE EAST LINE OF LOTS 16 TO 25, BOTH INCLUSIVE, AND LYING WEST OF THE WEST LINE OF LOTS 26 TO 35, BOTH INCLUSIVE; TOGETHER WITH THE WEST 145.22 FEET OF THE SOUTH HALF OF THE EAST-WEST VACATED ALLEY IN BLOCK 44, LYING SOUTH OF THE SOUTH LINE OF LOTS 1 TO 15, BOTH INCLUSIVE, AND LYING NORTH OF THE NORTH LINE OF LOT 16 AND LOT 26 AND THE NORTH LINE OF LOT 16 PROLONGED EASTERLY TO THE NORTHWEST CORNER OF LOT 26, ALL IN BLOCK 44 IN JOHN YALE'S RESUBDIVISION OF BLOCKS 38, 39, 40, 42, 43, 44, 45, 57, 58, 59, 60, 61 AND 72 IN ELSTON ADDITION TO CHICAGO IN SECTION 5, TOWNSHIP 39 NORTH, RANGE 14, EAST OF THE THIRD PRINCIPAL MERIDIAN;



# UNOFFICIAL COPY

TOGETHER WITH THE WEST 185.81 FEET OF THE VACATED NORTH 0.50 FEET OF WEST BLACKHAWK STREET SOUTH OF AND ADJOINING THE SOUTH LINE OF SAID LOT 25 AND SAID LOT 35 AND THE SOUTH LINE OF LOT 25 PROLONGED EASTERLY TO THE SOUTHWEST CORNER OF LOT 35, ALL TAKEN AS A TRACT, LYING BELOW A HORIZONTAL PLANE HAVING AN ELEVATION OF +262.32 CHICAGO CITY DATUM AND LYING ABOVE A HORIZONTAL PLANE HAVING AN ELEVATION OF +252.66 CHICAGO CITY DATUM AND LYING WITHIN ITS HORIZONTAL BOUNDARY PROJECTED VERTICALLY AND DESCRIBED AS FOLLOWS: COMMENCING AT THE NORTHWEST CORNER OF SAID TRACT; THENCE SOUTH 00°00'02" WEST, ALONG THE WEST LINE THEREOF, 194.90 FEET TO THE POINT OF BEGINNING; THENCE SOUTH 89°59'58" EAST, 39.84 FEET; THENCE SOUTH 00°00'44" WEST, 17.81 FEET; THENCE SOUTH 89°59'16" EAST, 9.07 FEET; THENCE SOUTH 00°00'44" WEST, 6.85 FEET; THENCE NORTH 90°00'00" WEST, 4.34 FEET; THENCE SOUTH 00°00'00" WEST, 10.35 FEET; THENCE SOUTH 89°59'16" EAST, 7.77 FEET; THENCE NORTH 00°00'44" EAST, 1.25 FEET; THENCE SOUTH 89°59'16" EAST, 5.62 FEET; THENCE NORTH 00°00'44" EAST, 10.73 FEET; THENCE SOUTH 89°59'16" EAST, 47.69 FEET; THENCE SOUTH 00°00'44" WEST, 11.98 FEET; THENCE SOUTH 89°59'16" EAST, 2.40 FEET; THENCE NORTH 00°00'44" EAST, 1.25 FEET; THENCE SOUTH 89°59'16" EAST, 5.60 FEET; THENCE SOUTH 00°00'44" WEST, 1.25 FEET; THENCE SOUTH 89°59'16" EAST, 8.01 FEET; THENCE NORTH 00°00'44" EAST, 10.06 FEET; THENCE NORTH 89°59'16" WEST, 3.54 FEET; THENCE NORTH 00°00'44" EAST, 6.27 FEET; THENCE SOUTH 89°59'16" EAST, 8.20 FEET; THENCE NORTH 00°00'44" EAST, 18.70 FEET; THENCE SOUTH 89°59'58" EAST, 59.50 FEET TO THE EAST LINE OF SAID TRACT; THENCE SOUTH 00°00'00" WEST, ALONG SAID EAST LINE, 81.56 FEET TO THE SOUTHEAST CORNER OF SAID TRACT; THENCE SOUTH 89°54'31" WEST, ALONG THE SOUTH LINE OF SAID TRACT, 104.23 FEET; THENCE NORTH 00°00'22" EAST, 29.18 FEET; THENCE NORTH 89°59'16" WEST, 23.63 FEET; THENCE NORTH 00°00'44" EAST, 10.73 FEET; THENCE NORTH 89°59'16" WEST, 5.62 FEET; THENCE NORTH 00°00'44" EAST, 1.25 FEET; THENCE NORTH 89°59'16" WEST, 7.78 FEET; THENCE SOUTH 00°00'44" WEST, 10.35 FEET; THENCE SOUTH 90°00'00" EAST, 4.34 FEET; THENCE SOUTH 00°00'44" WEST, 6.85 FEET; THENCE NORTH 89°59'16" WEST, 9.07 FEET; THENCE SOUTH 00°00'44" WEST, 24.03 FEET TO THE SOUTH LINE OF SAID TRACT; THENCE SOUTH 89°54'31" WEST, ALONG THE SOUTH LINE OF SAID TRACT, 39.82 FEET TO THE SOUTHWEST CORNER THEREOF; THENCE NORTH 00°00'02" EAST, 81.86 FEET TO THE POINT OF BEGINNING, IN COOK COUNTY, ILLINOIS.

**LEVEL 26 (UNITS 2602, 2603, 2604, 2606, 2607)  
PARCEL C26A**

THAT PART OF LOTS 16 TO 25, BOTH INCLUSIVE, (EXCEPT THE NORTH 14.00 FEET OF THE EAST 31.08 FEET OF LOT 16); TOGETHER WITH THE WEST 9.50 FEET (EXCEPT THE NORTH 14.00 FEET THEREOF) OF THE NORTH-SOUTH VACATED ALLEY IN BLOCK 44 LYING EAST OF THE EAST LINE OF LOTS 16 TO 25, BOTH INCLUSIVE, AND LYING WEST OF THE WEST LINE OF LOTS 26 TO 35, BOTH INCLUSIVE; TOGETHER WITH THE WEST 145.22 FEET OF THE SOUTH HALF OF THE EAST-WEST VACATED ALLEY IN BLOCK 44, LYING SOUTH OF THE SOUTH LINE OF LOTS 1 TO 15, BOTH INCLUSIVE, AND LYING NORTH OF THE NORTH LINE OF LOT 16 AND LOT 26 AND THE NORTH LINE OF LOT 16 PROLONGED EASTERLY TO THE NORTHWEST CORNER OF LOT 26, ALL IN BLOCK 44 IN JOHN YALE'S RESUBDIVISION OF BLOCKS 38, 39, 40, 42, 43, 44, 45, 57, 58, 59, 60, 61 AND 72 IN ELSTON ADDITION TO CHICAGO IN SECTION 5, TOWNSHIP 39 NORTH, RANGE 14, EAST OF THE THIRD PRINCIPAL MERIDIAN; TOGETHER WITH THE WEST 185.81 FEET OF THE VACATED NORTH 0.50 FEET OF WEST BLACKHAWK STREET SOUTH OF AND ADJOINING THE SOUTH LINE OF SAID LOT 25 AND SAID LOT 35 AND THE SOUTH LINE OF LOT 25 PROLONGED EASTERLY TO THE SOUTHWEST CORNER OF LOT 35, ALL TAKEN AS A TRACT, LYING BELOW A HORIZONTAL PLANE HAVING AN ELEVATION OF +271.96 CHICAGO CITY DATUM AND LYING ABOVE A HORIZONTAL PLANE HAVING AN ELEVATION OF +262.32 CHICAGO CITY DATUM AND LYING WITHIN ITS HORIZONTAL BOUNDARY PROJECTED VERTICALLY AND DESCRIBED AS FOLLOWS: COMMENCING AT THE NORTHWEST CORNER OF SAID TRACT; THENCE SOUTH 00°00'02" WEST, ALONG THE WEST LINE THEREOF, 194.90 FEET TO THE POINT OF

# UNOFFICIAL COPY

BEGINNING; THENCE SOUTH 89°59'58" EAST, 81.81 FEET; THENCE SOUTH 00°00'00" WEST, 23.05 FEET; THENCE SOUTH 89°59'16" EAST, 23.83 FEET; THENCE SOUTH 00°00'44" WEST, 11.98 FEET; THENCE SOUTH 89°59'16" EAST, 2.40 FEET; THENCE NORTH 00°00'44" EAST, 1.25 FEET; THENCE SOUTH 89°59'16" EAST, 5.60 FEET; THENCE SOUTH 00°00'44" WEST, 1.25 FEET; THENCE SOUTH 89°59'16" EAST, 8.01 FEET; THENCE NORTH 00°00'44" EAST, 10.06 FEET; THENCE SOUTH 89°59'16" WEST, 3.54 FEET; THENCE NORTH 00°00'44" EAST, 6.27 FEET; THENCE NORTH 89°59'16" EAST, 8.20 FEET; THENCE NORTH 00°00'44" EAST, 18.70 FEET; THENCE SOUTH 89°59'58" EAST, 59.51 FEET TO THE EAST LINE OF SAID TRACT; THENCE SOUTH 00°00'00" WEST, ALONG SAID EAST LINE, 81.56 FEET TO THE SOUTHEAST CORNER OF SAID TRACT; THENCE SOUTH 89°54'31" WEST, ALONG THE SOUTH LINE OF SAID TRACT, 59.52 FEET; THENCE NORTH 00°00'44" EAST, 24.74 FEET; THENCE NORTH 89°59'16" WEST, 8.20 FEET; THENCE NORTH 00°00'44" EAST, 6.27 FEET; THENCE SOUTH 89°59'16" EAST, 3.54 FEET; THENCE NORTH 00°00'44" WEST, 1.25 FEET; THENCE NORTH 89°59'16" WEST, 8.01 FEET; THENCE SOUTH 00°00'44" WEST, 1.25 FEET; THENCE NORTH 89°59'16" WEST, 5.60 FEET; THENCE NORTH 00°00'44" EAST, 1.25 FEET; THENCE NORTH 89°59'16" WEST, 2.40 FEET; THENCE SOUTH 00°00'44" WEST, 11.98 FEET; THENCE NORTH 89°59'16" WEST, 47.69 FEET; THENCE NORTH 00°00'44" EAST, 10.73 FEET; THENCE NORTH 89°59'16" WEST, 5.62 FEET; THENCE NORTH 00°00'44" EAST, 1.25 FEET; THENCE NORTH 89°59'16" WEST, 7.78 FEET; THENCE SOUTH 00°00'44" WEST, 10.35 FEET; THENCE SOUTH 90°00'00" EAST, 4.34 FEET; THENCE SOUTH 00°00'44" WEST, 6.85 FEET; THENCE NORTH 89°59'16" WEST, 9.07 FEET; THENCE SOUTH 00°00'44" WEST, 24.03 FEET TO THE SOUTH LINE OF SAID TRACT; THENCE SOUTH 89°54'31" WEST, ALONG SAID SOUTH LINE, 39.82 FEET TO THE SOUTHWEST CORNER OF SAID TRACT; THENCE NORTH 00°00'02" EAST, 81.86 FEET TO THE POINT OF BEGINNING, IN COOK COUNTY, ILLINOIS.

**LEVEL 27 (UNITS 2702, 2703, 2706, 2707)  
PARCEL C27B**

THAT PART OF LOTS 16 TO 25, BOTH INCLUSIVE, (EXCEPT THE NORTH 14.00 FEET OF THE EAST 31.08 FEET OF LOT 16); TOGETHER WITH THE WEST 9.50 FEET (EXCEPT THE NORTH 14.00 FEET THEREOF) OF THE NORTH-SOUTH VACATED ALLEY IN BLOCK 44 LYING EAST OF THE EAST LINE OF LOTS 16 TO 25, BOTH INCLUSIVE, AND LYING WEST OF THE WEST LINE OF LOTS 26 TO 35, BOTH INCLUSIVE; TOGETHER WITH THE WEST 145.22 FEET OF THE SOUTH HALF OF THE EAST-WEST VACATED ALLEY IN BLOCK 44, LYING SOUTH OF THE SOUTH LINE OF LOTS 1 TO 15, BOTH INCLUSIVE, AND LYING NORTH OF THE NORTH LINE OF LOT 16 AND LOT 26 AND THE NORTH LINE OF LOT 16 PROLONGED EASTERLY TO THE NORTHWEST CORNER OF LOT 26, ALL IN BLOCK 44 IN JOHN YALE'S RESUBDIVISION OF BLOCKS 38, 39, 40, 42, 43, 44, 45, 57, 58, 59, 60, 61 AND 72 IN ELSTON ADDITION TO CHICAGO IN SECTION 5, TOWNSHIP 39 NORTH, RANGE 14, EAST OF THE THIRD PRINCIPAL MERIDIAN; TOGETHER WITH THE WEST 185.81 FEET OF THE VACATED NORTH 0.50 FEET OF WEST BLACKHAWK STREET SOUTH OF AND ADJOINING THE SOUTH LINE OF SAID LOT 25 AND SAID LOT 35 AND THE SOUTH LINE OF LOT 25 PROLONGED EASTERLY TO THE SOUTHWEST CORNER OF LOT 35, ALL TAKEN AS A TRACT, LYING BELOW A HORIZONTAL PLANE HAVING AN ELEVATION OF +281.74 CHICAGO CITY DATUM AND LYING ABOVE A HORIZONTAL PLANE HAVING AN ELEVATION OF +271.96 CHICAGO CITY DATUM AND LYING WITHIN ITS HORIZONTAL BOUNDARY PROJECTED VERTICALLY AND DESCRIBED AS FOLLOWS: COMMENCING AT THE NORTHWEST CORNER OF SAID TRACT; THENCE SOUTH 00°00'02" WEST, ALONG THE WEST LINE THEREOF, 194.90 FEET TO THE POINT OF BEGINNING; THENCE SOUTH 89°59'58" EAST, 39.84 FEET; THENCE SOUTH 00°00'44" WEST, 17.81 FEET; THENCE SOUTH 89°59'16" EAST, 9.07 FEET; THENCE SOUTH 00°00'44" WEST, 6.85 FEET; THENCE NORTH 90°00'00" WEST, 4.34 FEET; THENCE SOUTH 00°00'30" WEST, 10.35 FEET; THENCE SOUTH 89°59'16" EAST, 7.78 FEET; THENCE NORTH 00°00'44" EAST, 1.25 FEET; THENCE SOUTH 89°59'16" EAST, 5.62 FEET; THENCE NORTH 00°00'44" EAST, 10.73 FEET; THENCE SOUTH 89°59'16" EAST, 47.69 FEET; THENCE SOUTH 00°00'44" WEST, 11.98 FEET; THENCE SOUTH 89°59'16" EAST, 2.40 FEET; THENCE NORTH 00°00'44" EAST, 1.25 FEET; THENCE SOUTH 89°59'16" EAST, 5.60 FEET; THENCE SOUTH 00°00'44" WEST, 1.25 FEET;

## UNOFFICIAL COPY

THENCE SOUTH 89°59'16" EAST, 8.01 FEET; THENCE NORTH 00°00'44" EAST, 10.06 FEET;  
 THENCE NORTH 89°59'16" WEST, 3.54 FEET; THENCE NORTH 00°00'44" EAST, 6.27 FEET;  
 THENCE SOUTH 89°59'16" EAST, 8.20 FEET; THENCE NORTH 00°00'44" EAST, 18.70 FEET;  
 THENCE SOUTH 89°59'58" EAST, 59.51 FEET TO THE EAST LINE OF SAID TRACT; THENCE  
 SOUTH 00°00'00" WEST, ALONG SAID EAST LINE, 81.56 FEET TO THE SOUTHEAST CORNER  
 OF SAID TRACT; THENCE SOUTH 89°54'31" WEST, ALONG SAID SOUTH LINE, 59.52 FEET;  
 THENCE NORTH 00°00'44" EAST, 24.74 FEET; THENCE NORTH 89°59'16" WEST, 8.20 FEET;  
 THENCE NORTH 00°00'44" EAST, 6.27 FEET; THENCE SOUTH 89°59'16" EAST, 3.54 FEET;  
 THENCE NORTH 00°00'44" EAST, 10.06 FEET; THENCE NORTH 89°59'16" WEST, 8.01 FEET;  
 THENCE SOUTH 00°00'44" WEST, 1.25 FEET; THENCE NORTH 89°59'16" WEST, 5.60 FEET;  
 THENCE NORTH 00°00'44" EAST, 1.25 FEET; THENCE NORTH 89°59'16" WEST, 2.40 FEET;  
 THENCE SOUTH 00°00'44" WEST, 11.98 FEET; THENCE NORTH 89°59'16" WEST, 47.69 FEET;  
 THENCE NORTH 00°00'44" EAST, 10.73 FEET; THENCE NORTH 89°59'16" WEST, 5.62 FEET;  
 THENCE SOUTH 00°00'44" WEST, 1.25 FEET; THENCE NORTH 89°59'16" WEST, 7.78 FEET;  
 THENCE SOUTH 00°00'44" WEST, 10.35 FEET; THENCE SOUTH 90°00'00" EAST, 4.34 FEET;  
 THENCE SOUTH 00°00'44" WEST, 6.85 FEET; THENCE NORTH 89°59'16" WEST, 9.07 FEET;  
 THENCE SOUTH 00°00'44" WEST, 24.03 FEET TO THE SOUTH LINE OF SAID TRACT; THENCE  
 SOUTH 89°54'31" WEST, ALONG SAID SOUTH LINE, 39.82 FEET TO THE SOUTHWEST  
 CORNER OF SAID TRACT; THENCE NORTH 00°00'02" EAST, 81.86 FEET TO THE POINT OF  
 BEGINNING, IN COOK COUNTY, ILLINOIS.

**LEVEL 28 (UNITS 2802, 2803, 2806, 2807)  
 PARCEL C28B**

THAT PART OF LOTS 16 TO 25, BOTH INCLUSIVE, (EXCEPT THE NORTH 14.00 FEET OF THE  
 EAST 31.08 FEET OF LOT 16); TOGETHER WITH THE WEST 9.50 FEET (EXCEPT THE NORTH  
 14.00 FEET THEREOF) OF THE NORTH-SOUTH VACATED ALLEY IN BLOCK 44 LYING EAST  
 OF THE EAST LINE OF LOTS 16 TO 25, BOTH INCLUSIVE, AND LYING WEST OF THE WEST  
 LINE OF LOTS 26 TO 35, BOTH INCLUSIVE; TOGETHER WITH THE WEST 145.22 FEET OF THE  
 SOUTH HALF OF THE EAST-WEST VACATED ALLEY IN BLOCK 44, LYING SOUTH OF THE  
 SOUTH LINE OF LOTS 1 TO 15, BOTH INCLUSIVE, AND LYING NORTH OF THE NORTH LINE  
 OF LOT 16 AND LOT 26 AND THE NORTH LINE OF LOT 16 PROLONGED EASTERLY TO THE  
 NORTHWEST CORNER OF LOT 26, ALL IN BLOCK 44 IN JOHN T. ALE'S RESUBDIVISION OF  
 BLOCKS 38, 39, 40, 42, 43, 44, 45, 57, 58, 59, 60, 61 AND 72 IN ELSTON, ADDITION TO CHICAGO  
 IN SECTION 5, TOWNSHIP 39 NORTH, RANGE 14, EAST OF THE THIRD PRINCIPAL MERIDIAN;  
 TOGETHER WITH THE WEST 185.81 FEET OF THE VACATED NORTH 0.50 FEET OF WEST  
 BLACKHAWK STREET SOUTH OF AND ADJOINING THE SOUTH LINE OF SAID LOT 25 AND  
 SAID LOT 35 AND THE SOUTH LINE OF LOT 25 PROLONGED EASTERLY TO THE  
 SOUTHWEST CORNER OF LOT 35, ALL TAKEN AS A TRACT, LYING ABOVE A HORIZONTAL  
 PLANE HAVING AN ELEVATION OF +281.74 CHICAGO CITY DATUM AND LYING WITHIN ITS  
 HORIZONTAL BOUNDARY PROJECTED VERTICALLY AND DESCRIBED AS FOLLOWS:  
 COMMENCING AT THE NORTHWEST CORNER OF SAID TRACT; THENCE SOUTH 00°00'00"  
 WEST, ALONG THE WEST LINE THEREOF, 194.90 FEET TO THE POINT OF BEGINNING;  
 THENCE SOUTH 89°59'58" EAST, 39.84 FEET; THENCE SOUTH 00°00'44" WEST, 17.81 FEET;  
 THENCE SOUTH 89°59'16" EAST, 9.07 FEET; THENCE SOUTH 00°00'44" WEST, 6.85 FEET;  
 THENCE NORTH 90°00'00" WEST, 4.34 FEET; THENCE SOUTH 00°00'30" WEST, 10.35 FEET;  
 THENCE SOUTH 89°59'16" EAST, 7.78 FEET; THENCE NORTH 00°00'44" EAST, 1.25 FEET;  
 THENCE SOUTH 89°59'16" EAST, 5.62 FEET; THENCE NORTH 00°00'44" EAST, 10.73 FEET;  
 THENCE SOUTH 89°59'16" EAST, 47.69 FEET; THENCE SOUTH 00°00'44" WEST, 11.98 FEET;  
 THENCE SOUTH 89°59'16" EAST, 2.40 FEET; THENCE NORTH 00°00'44" EAST, 1.25 FEET;  
 THENCE SOUTH 89°59'16" EAST, 5.60 FEET; THENCE SOUTH 00°00'44" WEST, 1.25 FEET;  
 THENCE SOUTH 89°59'16" EAST, 8.01 FEET; THENCE NORTH 00°00'44" EAST, 10.06 FEET;  
 THENCE NORTH 89°59'16" WEST, 3.54 FEET; THENCE NORTH 00°00'44" EAST, 6.27 FEET;  
 THENCE SOUTH 89°59'16" EAST, 8.20 FEET; THENCE NORTH 00°00'44" EAST, 18.70 FEET;  
 THENCE SOUTH 89°59'58" EAST, 59.50 FEET TO THE EAST LINE OF SAID TRACT; THENCE  
 SOUTH 00°00'00" WEST, ALONG SAID EAST LINE, 81.56 FEET TO THE SOUTHEAST CORNER

# UNOFFICIAL COPY

OF SAID TRACT; THENCE SOUTH 89°54'31" WEST, ALONG THE SOUTH LINE OF SAID TRACT, 59.52 FEET; THENCE NORTH 00°00'44" EAST, 24.74 FEET; THENCE NORTH 89°59'16" WEST, 8.20 FEET; THENCE NORTH 00°00'44" EAST, 6.27 FEET; THENCE SOUTH 89°59'16" EAST, 3.54 FEET; THENCE NORTH 00°00'44" EAST, 10.06 FEET; THENCE NORTH 89°59'16" WEST, 8.01 FEET; THENCE SOUTH 00°00'44" WEST, 1.25 FEET; THENCE NORTH 89°59'16" WEST, 5.60 FEET; THENCE NORTH 00°00'44" EAST, 1.25 FEET; THENCE NORTH 89°59'16" WEST, 2.40 FEET; THENCE SOUTH 00°00'44" WEST, 11.98 FEET; THENCE NORTH 89°59'16" WEST, 47.69 FEET; THENCE NORTH 00°00'44" EAST, 10.73 FEET; THENCE NORTH 89°59'16" WEST, 5.62 FEET; THENCE NORTH 00°00'44" EAST, 1.25 FEET; THENCE NORTH 89°59'16" WEST, 7.78 FEET; THENCE SOUTH 00°00'44" WEST, 10.35 FEET; THENCE SOUTH 90°00'00" EAST, 4.34 FEET; THENCE SOUTH 00°00'44" WEST, 6.85 FEET; THENCE NORTH 89°59'16" WEST, 9.07 FEET; THENCE SOUTH 00°00'44" WEST, 24.03 FEET TO THE SOUTH LINE OF SAID TRACT; THENCE SOUTH 89°54'31" WEST, ALONG SAID SOUTH LINE, 39.82 FEET TO THE SOUTHWEST CORNER THEREOF; THENCE NORTH 00°00'02" EAST, 81.86 FEET TO THE POINT OF BEGINNING, IN COOK COUNTY, ILLINOIS.

Permanent Index Numbers: 17-05-214-010, 17-05-214-011, 17-05-214-012

Street Address: 860 West Blackhawk, Chicago, Illinois

Property of Cook County Clerk's Office

**UNOFFICIAL COPY****TWELFTH AMENDED EXHIBIT B-2****ADDITIONAL CONDOMINIUM AREA****TOWER PARCEL**

THAT PART OF LOTS 16 TO 25, BOTH INCLUSIVE, (EXCEPT THE NORTH 14.00 FEET OF THE EAST 31.08 FEET OF LOT 16); TOGETHER WITH THE WEST 9.50 FEET (EXCEPT THE NORTH 14.00 FEET THEREOF) OF THE NORTH-SOUTH VACATED ALLEY IN BLOCK 44 LYING EAST OF THE EAST LINE OF LOTS 16 TO 25, BOTH INCLUSIVE, AND LYING WEST OF THE WEST LINE OF LOTS 26 TO 35, BOTH INCLUSIVE; TOGETHER WITH THE WEST 145.22 FEET OF THE SOUTH HALF OF THE EAST-WEST VACATED ALLEY IN BLOCK 44, LYING SOUTH OF THE SOUTH LINE OF LOTS 1 TO 15, BOTH INCLUSIVE, AND LYING NORTH OF THE NORTH LINE OF LOT 16 AND LOT 26 AND THE NORTH LINE OF LOT 16 PROLONGED EASTERLY TO THE NORTHWEST CORNER OF LOT 26, ALL IN BLOCK 44 IN JOHN YALE'S RESUBDIVISION OF BLOCKS 38, 39, 40, 42, 43, 44, 45, 57, 58, 59, 60, 61 AND 72 IN ELSTON ADDITION TO CHICAGO IN SECTION 5, TOWNSHIP 39 NORTH, RANGE 14, EAST OF THE THIRD PRINCIPAL MERIDIAN; TOGETHER WITH THE WEST 185.81 FEET OF THE VACATED NORTH 0.50 FEET OF WEST BLACKHAWK STREET SOUTH OF AND ADJOINING THE SOUTH LINE OF SAID LOT 25 AND SAID LOT 35 AND THE SOUTH LINE OF LOT 25 PROLONGED EASTERLY TO THE SOUTHWEST CORNER OF LOT 35, ALL TAKEN AS A TRACT AND DESCRIBED AS FOLLOWS: COMMENCING AT THE NORTHWEST CORNER OF SAID TRACT; THENCE SOUTH 00°00'02" WEST, ALONG THE WEST LINE THEREOF, 194.90 FEET TO THE POINT OF BEGINNING; THENCE SOUTH 89°59'58" EAST, ALONG A LINE DRAWN PERPENDICULAR TO THE WEST LINE OF SAID TRACT, 185.81 FEET TO THE EAST LINE OF SAID TRACT; THENCE SOUTH 00°00'00" WEST, ALONG THE EAST LINE OF SAID TRACT, 81.56 FEET TO THE SOUTHEAST CORNER THEREOF; THENCE SOUTH 89°54'31" WEST, ALONG THE SOUTH LINE OF SAID TRACT, 185.81 FEET TO THE SOUTHWEST CORNER THEREOF; THENCE NORTH 00°00'02" EAST, 81.86 FEET TO THE POINT OF BEGINNING,

TOGETHER WITH

**FUTURE UNIT 200**

THAT PART OF LOTS 16 TO 25, BOTH INCLUSIVE, (EXCEPT THE NORTH 14.00 FEET OF THE EAST 31.08 FEET OF LOT 16); TOGETHER WITH THE WEST 9.50 FEET (EXCEPT THE NORTH 14.00 FEET THEREOF) OF THE NORTH-SOUTH VACATED ALLEY IN BLOCK 44 LYING EAST OF THE EAST LINE OF LOTS 16 TO 25, BOTH INCLUSIVE, AND LYING WEST OF THE WEST LINE OF LOTS 26 TO 35, BOTH INCLUSIVE; TOGETHER WITH THE WEST 145.22 FEET OF THE SOUTH HALF OF THE EAST-WEST VACATED ALLEY IN BLOCK 44, LYING SOUTH OF THE SOUTH LINE OF LOTS 1 TO 15, BOTH INCLUSIVE, AND LYING NORTH OF THE NORTH LINE OF LOT 16 AND LOT 26 AND THE NORTH LINE OF LOT 16 PROLONGED EASTERLY TO THE NORTHWEST CORNER OF LOT 26, ALL IN BLOCK 44 IN JOHN YALE'S RESUBDIVISION OF BLOCKS 38, 39, 40, 42, 43, 44, 45, 57, 58, 59, 60, 61 AND 72 IN ELSTON ADDITION TO CHICAGO IN SECTION 5, TOWNSHIP 39 NORTH, RANGE 14, EAST OF THE THIRD PRINCIPAL MERIDIAN; TOGETHER WITH THE WEST 185.81 FEET OF THE VACATED NORTH 0.50 FEET OF WEST BLACKHAWK STREET SOUTH OF AND ADJOINING THE SOUTH LINE OF SAID LOT 25 AND SAID LOT 35 AND THE SOUTH LINE OF LOT 25 PROLONGED EASTERLY TO THE SOUTHWEST CORNER OF LOT 35, ALL TAKEN AS A TRACT, LYING BELOW A HORIZONTAL PLANE HAVING AN ELEVATION OF +74.05 CHICAGO CITY DATUM AND LYING ABOVE A HORIZONTAL PLANE HAVING AN ELEVATION OF +66.55 CHICAGO CITY DATUM AND LYING WITHIN ITS HORIZONTAL BOUNDARY PROJECTED VERTICALLY AND DESCRIBED AS FOLLOWS: COMMENCING AT THE NORTHWEST CORNER OF SAID TRACT; THENCE SOUTH 00°00'02" WEST, ALONG THE WEST LINE THEREOF, 194.90 FEET; THENCE SOUTH 89°59'58" EAST, ALONG A LINE DRAWN PERPENDICULAR TO THE WEST LINE OF SAID



**UNOFFICIAL COPY**

TRACT, 126.74 FEET; THENCE NORTH 00°00'02" EAST, 50.65 FEET TO THE POINT OF BEGINNING; THENCE NORTH 00°00'44" EAST, 8.00 FEET; THENCE SOUTH 89°59'16" EAST, 18.00 FEET; THENCE SOUTH 00°00'44" WEST, 8.00 FEET; THENCE NORTH 89°59'16" WEST, 18.00 FEET TO THE POINT OF BEGINNING;

**EXCEPT THAT PART THEREOF DESCRIBED AS FOLLOWS:**

**LEVEL 1  
PARCEL C1**

THAT PART OF LOTS 16 TO 25, BOTH INCLUSIVE, (EXCEPT THE NORTH 14.00 FEET OF THE EAST 31.08 FEET OF LOT 16); TOGETHER WITH THE WEST 9.50 FEET (EXCEPT THE NORTH 14.00 FEET THEREOF) OF THE NORTH-SOUTH VACATED ALLEY IN BLOCK 44 LYING EAST OF THE EAST LINE OF LOTS 16 TO 25, BOTH INCLUSIVE, AND LYING WEST OF THE WEST LINE OF LOTS 26 TO 35, BOTH INCLUSIVE; TOGETHER WITH THE WEST 145.22 FEET OF THE SOUTH HALF OF THE EAST-WEST VACATED ALLEY IN BLOCK 44, LYING SOUTH OF THE SOUTH LINE OF LOTS 1 TO 15, BOTH INCLUSIVE, AND LYING NORTH OF THE NORTH LINE OF LOT 16 AND LOT 26 AND THE NORTH LINE OF LOT 16 PROLONGED EASTERLY TO THE NORTHWEST CORNER OF LOT 26, ALL IN BLOCK 44 IN JOHN YALE'S RESUBDIVISION OF BLOCKS 38, 39, 40, 42, 43, 44, 45, 57, 58, 59, 60, 61 AND 72 IN ELSTON ADDITION TO CHICAGO IN SECTION 5, TOWNSHIP 39 NORTH, RANGE 14, EAST OF THE THIRD PRINCIPAL MERIDIAN; TOGETHER WITH THE WEST 185.81 FEET OF THE VACATED NORTH 0.50 FEET OF WEST BLACKHAWK STREET SOUTH OF AND ADJOINING THE SOUTH LINE OF SAID LOT 25 AND SAID LOT 35 AND THE SOUTH LINE OF LOT 25 PROLONGED EASTERLY TO THE SOUTHWEST CORNER OF LOT 35, ALL TAKEN AS A TRACT, LYING BELOW A HORIZONTAL PLANE HAVING AN ELEVATION OF +32.13 CHICAGO CITY DATUM AND LYING WITHIN ITS HORIZONTAL BOUNDARY PROJECTED VERTICALLY AND DESCRIBED AS FOLLOWS: COMMENCING AT THE NORTHWEST CORNER OF SAID TRACT; THENCE SOUTH 00°00'02" WEST, 194.90 FEET TO THE POINT OF BEGINNING; THENCE SOUTH 89°59'58" EAST, 185.81 FEET TO THE EAST LINE OF SAID TRACT; THE REMAINING COURSES BEING ALONG THE PERIMETER LINES OF SAID TRACT; THENCE SOUTH 00°00'00" WEST, 81.56 FEET; THENCE SOUTH 89°54'31" WEST, 185.81 FEET; THENCE NORTH 00°00'02" EAST, 81.86 FEET TO THE POINT OF BEGINNING;

**ALSO EXCEPT,**

**LEVEL 2  
PARCEL C2**

THAT PART OF LOTS 16 TO 25, BOTH INCLUSIVE, (EXCEPT THE NORTH 14.00 FEET OF THE EAST 31.08 FEET OF LOT 16); TOGETHER WITH THE WEST 9.50 FEET (EXCEPT THE NORTH 14.00 FEET THEREOF) OF THE NORTH-SOUTH VACATED ALLEY IN BLOCK 44 LYING EAST OF THE EAST LINE OF LOTS 16 TO 25, BOTH INCLUSIVE, AND LYING WEST OF THE WEST LINE OF LOTS 26 TO 35, BOTH INCLUSIVE; TOGETHER WITH THE WEST 145.22 FEET OF THE SOUTH HALF OF THE EAST-WEST VACATED ALLEY IN BLOCK 44, LYING SOUTH OF THE SOUTH LINE OF LOTS 1 TO 15, BOTH INCLUSIVE, AND LYING NORTH OF THE NORTH LINE OF LOT 16 AND LOT 26 AND THE NORTH LINE OF LOT 16 PROLONGED EASTERLY TO THE NORTHWEST CORNER OF LOT 26, ALL IN BLOCK 44 IN JOHN YALE'S RESUBDIVISION OF BLOCKS 38, 39, 40, 42, 43, 44, 45, 57, 58, 59, 60, 61 AND 72 IN ELSTON ADDITION TO CHICAGO IN SECTION 5, TOWNSHIP 39 NORTH, RANGE 14, EAST OF THE THIRD PRINCIPAL MERIDIAN; TOGETHER WITH THE WEST 185.81 FEET OF THE VACATED NORTH 0.50 FEET OF WEST BLACKHAWK STREET SOUTH OF AND ADJOINING THE SOUTH LINE OF SAID LOT 25 AND SAID LOT 35 AND THE SOUTH LINE OF LOT 25 PROLONGED EASTERLY TO THE SOUTHWEST CORNER OF LOT 35, ALL TAKEN AS A TRACT, LYING BELOW A HORIZONTAL PLANE HAVING AN ELEVATION OF +42.92 CHICAGO CITY DATUM AND LYING ABOVE A HORIZONTAL BOUNDARY PROJECTED VERTICALLY AND DESCRIBED AS FOLLOWS: COMMENCING AT THE NORTHWEST CORNER OF SAID TRACT; THENCE SOUTH



**UNOFFICIAL COPY**

00°00'02" WEST, ALONG THE WEST LINE THEREOF, 194.90 FEET; THENCE SOUTH 89°59'58" EAST, 52.35 FEET TO THE POINT OF BEGINNING; THENCE SOUTH 89°59'58" EAST, ALONG THE EAST LINE OF SAID TRACT, 133.46 FEET TO THE EAST LINE OF SAID TRACT; THENCE SOUTH 00°00'00" WEST, ALONG SAID EAST LINE, 81.56 FEET TO THE SOUTHEAST CORNER THEREOF; THENCE SOUTH 89°54'31" WEST, ALONG THE SOUTH LINE OF SAID TRACT, 104.01 FEET; THENCE NORTH 00°00'44" EAST, 29.20 FEET; THENCE NORTH 89°59'16" WEST, 23.85 FEET; THENCE NORTH 00°01'31" WEST, 10.71 FEET; THENCE NORTH 89°59'16" WEST, 5.61 FEET; THENCE NORTH 00°00'44" EAST, 41.81 FEET TO THE POINT OF BEGINNING;

**ALSO EXCEPT,**

**LEVEL 3**

**PARCEL C3A**

THAT PART OF LOTS 16 TO 25, BOTH INCLUSIVE, (EXCEPT THE NORTH 14.00 FEET OF THE EAST 31.08 FEET OF LOT 16); TOGETHER WITH THE WEST 9.50 FEET (EXCEPT THE NORTH 14.00 FEET THEREOF) OF THE NORTH-SOUTH VACATED ALLEY IN BLOCK 44 LYING EAST OF THE EAST LINE OF LOTS 16 TO 25, BOTH INCLUSIVE, AND LYING WEST OF THE WEST LINE OF LOTS 26 TO 35, BOTH INCLUSIVE; TOGETHER WITH THE WEST 145.22 FEET OF THE SOUTH HALF OF THE EAST-WEST VACATED ALLEY IN BLOCK 44, LYING SOUTH OF THE SOUTH LINE OF LOTS 1 TO 15, BOTH INCLUSIVE, AND LYING NORTH OF THE NORTH LINE OF LOT 16 AND LOT 26 AND THE NORTH LINE OF LOT 16 PROLONGED EASTERLY TO THE NORTHWEST CORNER OF LOT 26, ALL IN BLOCK 44 IN JOHN YALE'S RE. SUBDIVISION OF BLOCKS 38, 39, 40, 42, 43, 44, 45, 57, 58, 59, 60, 61 AND 72 IN ELSTON ADDITION TO CHICAGO IN SECTION 5, TOWNSHIP 39 NORTH, RANGE 14, EAST OF THE THIRD PRINCIPAL MERIDIAN; TOGETHER WITH THE WEST 185.81 FEET OF THE VACATED NORTH 0.50 FEET OF WEST BLACKHAWK STREET SOUTH OF AND ADJOINING THE SOUTH LINE OF SAID LOT 25 AND SAID LOT 35 AND THE SOUTH LINE OF LOT 25 PROLONGED EASTERLY TO THE SOUTHWEST CORNER OF LOT 25, ALL TAKEN AS A TRACT, LYING BELOW A HORIZONTAL PLANE HAVING AN ELEVATION OF +53.76 CHICAGO CITY DATUM AND LYING ABOVE A HORIZONTAL PLANE HAVING AN ELEVATION OF +42.92 CHICAGO CITY DATUM AND LYING WITHIN ITS HORIZONTAL BOUNDARY PROJECTED VERTICALLY AND DESCRIBED AS FOLLOWS: COMMENCING AT THE NORTHWEST CORNER OF SAID TRACT; THENCE SOUTH 00°00'02" WEST, ALONG THE WEST LINE THEREOF, 194.90 FEET; THENCE SOUTH 89°59'58" EAST, 52.35 FEET TO THE POINT OF BEGINNING; THENCE SOUTH 89°59'58" EAST, 133.46 FEET TO THE EAST LINE OF SAID TRACT; THENCE SOUTH 00°00'00" WEST, ALONG SAID EAST LINE, 24.65 FEET; THENCE NORTH 90°00'00" WEST, 22.58 FEET; THENCE NORTH 00°00'44" EAST, 14.34 FEET; THENCE NORTH 89°59'16" WEST, 14.50 FEET; THENCE SOUTH 00°00'44" WEST, 4.92 FEET; THENCE NORTH 89°59'16" WEST, 6.55 FEET; THENCE NORTH 00°00'44" EAST, 4.92 FEET; THENCE NORTH 89°59'16" WEST, 7.78 FEET; THENCE SOUTH 00°00'44" WEST, 9.90 FEET; THENCE NORTH 89°59'16" WEST, 0.75 FEET; THENCE SOUTH 00°00'44" WEST, 47.54 FEET; THENCE SOUTH 89°59'16" EAST, 2.75 FEET; THENCE SOUTH 00°00'44" WEST, 13.83 FEET TO THE SOUTH LINE OF SAID TRACT; THENCE SOUTH 89°54'31" WEST, ALONG SAID SOUTH LINE, 10.04 FEET; THENCE NORTH 00°00'44" EAST, 71.37 FEET; THENCE NORTH 89°59'16" WEST, 19.50 FEET; THENCE SOUTH 00°00'44" WEST, 12.77 FEET; THENCE SOUTH 89°59'16" EAST, 8.81 FEET; THENCE SOUTH 00°00'44" WEST, 29.46 FEET; THENCE NORTH 89°59'16" WEST, 47.71 FEET; THENCE NORTH 00°01'31" WEST, 10.71 FEET; THENCE NORTH 89°59'16" WEST, 5.61 FEET; THENCE NORTH 00°00'44" EAST, 6.77 FEET; THENCE NORTH 89°59'16" WEST, 25.32 FEET; THENCE SOUTH 00°00'44" WEST, 2.67 FEET; THENCE NORTH 89°59'16" WEST, 27.02 FEET TO THE WEST LINE OF SAID TRACT; THENCE NORTH 00°00'02" EAST, ALONG SAID WEST LINE, 18.16 FEET; THENCE SOUTH 89°59'16" EAST, 8.99 FEET; THENCE NORTH 00°00'44" EAST, 0.86 FEET; THENCE SOUTH 89°59'16" EAST, 34.33 FEET; THENCE NORTH 00°00'44" EAST, 0.73 FEET; THENCE SOUTH 89°59'16" EAST, 9.02 FEET; THENCE NORTH 00°00'44" EAST, 17.96 FEET TO THE POINT OF BEGINNING;

**UNOFFICIAL COPY****ALSO EXCEPT,****LEVEL 4  
PARCEL C4C**

THAT PART OF LOTS 16 TO 25, BOTH INCLUSIVE, (EXCEPT THE NORTH 14.00 FEET OF THE EAST 31.08 FEET OF LOT 16); TOGETHER WITH THE WEST 9.50 FEET (EXCEPT THE NORTH 14.00 FEET THEREOF) OF THE NORTH-SOUTH VACATED ALLEY IN BLOCK 44 LYING EAST OF THE EAST LINE OF LOTS 16 TO 25, BOTH INCLUSIVE, AND LYING WEST OF THE WEST LINE OF LOTS 26 TO 35, BOTH INCLUSIVE; TOGETHER WITH THE WEST 145.22 FEET OF THE SOUTH HALF OF THE EAST-WEST VACATED ALLEY IN BLOCK 44, LYING SOUTH OF THE SOUTH LINE OF LOTS 1 TO 15, BOTH INCLUSIVE, AND LYING NORTH OF THE NORTH LINE OF LOT 16 AND LOT 26 AND THE NORTH LINE OF LOT 16 PROLONGED EASTERLY TO THE NORTHWEST CORNER OF LOT 26, ALL IN BLOCK 44 IN JOHN YALE'S RESUBDIVISION OF BLOCKS 38, 39, 40, 42, 43, 44, 45, 57, 58, 59, 60, 61 AND 72 IN ELSTON ADDITION TO CHICAGO IN SECTION 5, TOWNSHIP 39 NORTH, RANGE 14, EAST OF THE THIRD PRINCIPAL MERIDIAN; TOGETHER WITH THE WEST 185.81 FEET OF THE VACATED NORTH 0.50 FEET OF WEST BLACKHAWK STREET SOUTH OF AND ADJOINING THE SOUTH LINE OF SAID LOT 25 AND SAID LOT 35 AND THE SOUTH LINE OF LOT 25 PROLONGED EASTERLY TO THE SOUTHWEST CORNER OF LOT 35, ALL TAKEN AS A TRACT, LYING BELOW A HORIZONTAL PLANE HAVING AN ELEVATION OF +64.59 CHICAGO CITY DATUM AND LYING ABOVE A HORIZONTAL PLANE HAVING AN ELEVATION OF +53.76 CHICAGO CITY DATUM AND LYING WITHIN ITS HORIZONTAL BOUNDARY PROJECTED VERTICALLY AND DESCRIBED AS FOLLOWS: COMMENCING AT THE NORTHWEST CORNER OF SAID TRACT: THENCE SOUTH 00°00'02" WEST, ALONG THE WEST LINE THEREOF, 194.90 FEET; THENCE SOUTH 89°59'58" EAST, 52.35 FEET TO THE POINT OF BEGINNING; THENCE SOUTH 89°59'58" EAST, 133.46 FEET TO THE EAST LINE OF SAID TRACT; THENCE SOUTH 00°00'00" WEST, ALONG SAID EAST LINE, 81.56 FEET TO THE SOUTHEAST CORNER OF SAID TRACT; THENCE SOUTH 89°54'31" WEST, 29.20 FEET; THENCE NORTH 89°59'16" WEST, 23.85 FEET; THENCE NORTH 00°00'44" EAST, 10.71 FEET; THENCE NORTH 89°59'16" WEST, 5.61 FEET; THENCE NORTH 00°00'44" EAST, 6.77 FEET; THENCE NORTH 89°59'16" WEST, 25.32 FEET; THENCE SOUTH 00°00'44" WEST, 2.67 FEET; THENCE NORTH 89°59'16" WEST, 27.02 FEET TO THE WEST LINE OF SAID TRACT; THENCE NORTH 00°00'02" EAST, ALONG SAID WEST LINE, 19.02 FEET; THENCE SOUTH 89°59'16" EAST, 42.02 FEET; THENCE NORTH 00°00'44" EAST, 0.73 FEET; THENCE SOUTH 89°59'16" EAST, 10.32 FEET; THENCE NORTH 00°00'44" EAST, 17.96 FEET TO THE POINT OF BEGINNING;

**ALSO EXCEPT,****LEVEL 5  
PARCEL C5A**

THAT PART OF LOTS 16 TO 25, BOTH INCLUSIVE, (EXCEPT THE NORTH 14.00 FEET OF THE EAST 31.08 FEET OF LOT 16); TOGETHER WITH THE WEST 9.50 FEET (EXCEPT THE NORTH 14.00 FEET THEREOF) OF THE NORTH-SOUTH VACATED ALLEY IN BLOCK 44 LYING EAST OF THE EAST LINE OF LOTS 16 TO 25, BOTH INCLUSIVE, AND LYING WEST OF THE WEST LINE OF LOTS 26 TO 35, BOTH INCLUSIVE; TOGETHER WITH THE WEST 145.22 FEET OF THE SOUTH HALF OF THE EAST-WEST VACATED ALLEY IN BLOCK 44, LYING SOUTH OF THE SOUTH LINE OF LOTS 1 TO 15, BOTH INCLUSIVE, AND LYING NORTH OF THE NORTH LINE OF LOT 16 AND LOT 26 AND THE NORTH LINE OF LOT 16 PROLONGED EASTERLY TO THE NORTHWEST CORNER OF LOT 26, ALL IN BLOCK 44 IN JOHN YALE'S RESUBDIVISION OF BLOCKS 38, 39, 40, 42, 43, 44, 45, 57, 58, 59, 60, 61 AND 72 IN ELSTON ADDITION TO CHICAGO IN SECTION 5, TOWNSHIP 39 NORTH, RANGE 14, EAST OF THE THIRD PRINCIPAL MERIDIAN; TOGETHER WITH THE WEST 185.81 FEET OF THE VACATED NORTH 0.50 FEET OF WEST BLACKHAWK STREET SOUTH OF AND ADJOINING THE SOUTH LINE OF SAID LOT 25 AND SAID LOT 35 AND THE SOUTH LINE OF LOT 25 PROLONGED EASTERLY TO THE SOUTHWEST CORNER OF LOT 35, ALL TAKEN AS A TRACT, LYING BELOW A HORIZONTAL PLANE HAVING AN ELEVATION OF +75.41 CHICAGO CITY DATUM AND LYING

# UNOFFICIAL COPY

ABOVE A HORIZONTAL PLANE HAVING AN ELEVATION OF +64.59 CHICAGO CITY DATUM AND LYING WITHIN ITS HORIZONTAL BOUNDARY PROJECTED VERTICALLY AND DESCRIBED AS FOLLOWS: COMMENCING AT THE NORTHWEST CORNER OF SAID TRACT: THENCE SOUTH 00°00'02" WEST, ALONG THE WEST LINE THEREOF, 194.90 FEET; THENCE SOUTH 89°59'58" EAST, 52.35 FEET TO THE POINT OF BEGINNING; THENCE SOUTH 89°59'58" EAST, 133.46 FEET TO THE EAST LINE OF SAID TRACT; THENCE SOUTH 00°00'00" WEST, ALONG SAID EAST LINE, 81.56 FEET TO THE SOUTHEAST CORNER OF SAID TRACT; THENCE SOUTH 89°54'31" WEST, 146.08 FEET; THENCE NORTH 00°00'20" WEST, 24.00 FEET; THENCE SOUTH 89°59'16" EAST, 9.18 FEET; THENCE NORTH 00°00'44" EAST, 6.75 FEET; THENCE NORTH 89°59'16" WEST, 4.34 FEET; THENCE NORTH 00°00'44" EAST, 16.00 FEET; THENCE NORTH 89°59'16" WEST, 17.54 FEET; THENCE SOUTH 00°00'44" WEST, 2.67 FEET; THENCE NORTH 89°59'16" WEST, 27.02 FEET TO THE WEST LINE OF SAID TRACT; THENCE NORTH 00°00'02" EAST, ALONG SAID WEST LINE, 19.02 FEET; THENCE SOUTH 89°59'16" EAST, 42.02 FEET; THENCE NORTH 00°00'44" EAST, 0.73 FEET; THENCE SOUTH 89°59'16" EAST, 10.32 FEET; THENCE NORTH 00°00'44" EAST, 17.96 FEET TO THE POINT OF BEGINNING, IN COOK COUNTY, ILLINOIS.

ALSO EXCEPT,

LEVEL 6  
PARCEL C6A

THAT PART OF LOTS 16 TO 25, BOTH INCLUSIVE, (EXCEPT THE NORTH 14.00 FEET OF THE EAST 31.08 FEET OF LOT 16); TOGETHER WITH THE WEST 9.50 FEET (EXCEPT THE NORTH 14.00 FEET THEREOF) OF THE NORTH-SOUTH VACATED ALLEY IN BLOCK 44 LYING EAST OF THE EAST LINE OF LOTS 16 TO 25, BOTH INCLUSIVE, AND LYING WEST OF THE WEST LINE OF LOTS 26 TO 35, BOTH INCLUSIVE; TOGETHER WITH THE WEST 145.22 FEET OF THE SOUTH HALF OF THE EAST-WEST VACATED ALLEY IN BLOCK 44, LYING SOUTH OF THE SOUTH LINE OF LOTS 1 TO 15, BOTH INCLUSIVE, AND LYING NORTH OF THE NORTH LINE OF LOT 16 AND LOT 26 AND THE NORTH LINE OF LOT 16 PROLONGED EASTERLY TO THE NORTHWEST CORNER OF LOT 26, ALL IN BLOCK 44 IN JOHN YALE'S RESUBDIVISION OF BLOCKS 38, 39, 40, 42, 43, 44, 45, 57, 58, 59, 60, 61 AND 72 IN ELSTON ADDITION TO CHICAGO IN SECTION 5, TOWNSHIP 39 NORTH, RANGE 14, EAST OF THE THIRD PRINCIPAL MERIDIAN; TOGETHER WITH THE WEST 185.81 FEET OF THE VACATED NORTH 0.50 FEET OF WEST BLACKHAWK STREET SOUTH OF AND ADJOINING THE SOUTH LINE OF SAID LOT 25 AND SAID LOT 35 AND THE SOUTH LINE OF LOT 25 PROLONGED EASTERLY TO THE SOUTHWEST CORNER OF LOT 35, ALL TAKEN AS A TRACT, LYING BELOW A HORIZONTAL PLANE HAVING AN ELEVATION OF +86.21 CHICAGO CITY DATUM AND LYING ABOVE A HORIZONTAL PLANE HAVING AN ELEVATION OF +75.41 CHICAGO CITY DATUM AND LYING WITHIN ITS HORIZONTAL BOUNDARY PROJECTED VERTICALLY AND DESCRIBED AS FOLLOWS: COMMENCING AT THE NORTHWEST CORNER OF SAID TRACT: THENCE SOUTH 00°00'02" WEST, ALONG THE WEST LINE THEREOF, 194.90 FEET; THENCE SOUTH 89°59'58" EAST, 52.35 FEET TO THE POINT OF BEGINNING; THENCE SOUTH 89°59'58" EAST, 133.46 FEET TO THE EAST LINE OF SAID TRACT; THENCE SOUTH 00°00'00" WEST, ALONG SAID EAST LINE, 81.56 FEET TO THE SOUTHEAST CORNER OF SAID TRACT; THENCE SOUTH 89°54'31" WEST, 146.08 FEET; THENCE NORTH 00°00'20" WEST, 24.00 FEET; THENCE SOUTH 89°59'16" EAST, 9.18 FEET; THENCE NORTH 00°00'44" EAST, 6.75 FEET; THENCE NORTH 89°59'16" WEST, 4.34 FEET; THENCE NORTH 00°00'44" EAST, 16.00 FEET; THENCE NORTH 89°59'16" WEST, 17.54 FEET; THENCE SOUTH 00°00'44" WEST, 2.67 FEET; THENCE NORTH 89°59'16" WEST, 27.02 FEET TO THE WEST LINE OF SAID TRACT; THENCE NORTH 00°00'02" EAST, ALONG THE WEST LINE OF SAID TRACT, 63.18 FEET; THENCE SOUTH 89°59'16" EAST, 42.02 FEET; THENCE NORTH 00°00'44" EAST, 0.73 FEET; THENCE SOUTH 89°59'16" EAST, 10.32 FEET; THENCE NORTH 00°00'44" EAST, 17.96 FEET TO THE POINT OF BEGINNING;

**UNOFFICIAL COPY****ALSO EXCEPT,****LEVEL 7  
PARCEL C7C**

THAT PART OF LOTS 16 TO 25, BOTH INCLUSIVE, (EXCEPT THE NORTH 14.00 FEET OF THE EAST 31.08 FEET OF LOT 16); TOGETHER WITH THE WEST 9.50 FEET (EXCEPT THE NORTH 14.00 FEET THEREOF) OF THE NORTH-SOUTH VACATED ALLEY IN BLOCK 44 LYING EAST OF THE EAST LINE OF LOTS 16 TO 25, BOTH INCLUSIVE, AND LYING WEST OF THE WEST LINE OF LOTS 26 TO 35, BOTH INCLUSIVE; TOGETHER WITH THE WEST 145.22 FEET OF THE SOUTH HALF OF THE EAST-WEST VACATED ALLEY IN BLOCK 44, LYING SOUTH OF THE SOUTH LINE OF LOTS 1 TO 15, BOTH INCLUSIVE, AND LYING NORTH OF THE NORTH LINE OF LOT 16 AND LOT 26 AND THE NORTH LINE OF LOT 16 PROLONGED EASTERLY TO THE NORTHWEST CORNER OF LOT 26, ALL IN BLOCK 44 IN JOHN YALE'S RESUBDIVISION OF BLOCKS 38, 39, 40, 42, 43, 44, 45, 57, 58, 59, 60, 61 AND 72 IN ELSTON ADDITION TO CHICAGO IN SECTION 5, TOWNSHIP 39 NORTH, RANGE 14, EAST OF THE THIRD PRINCIPAL MERIDIAN; TOGETHER WITH THE WEST 185.81 FEET OF THE VACATED NORTH 0.50 FEET OF WEST BLACKHAWK STREET SOUTH OF AND ADJOINING THE SOUTH LINE OF SAID LOT 25 AND SAID LOT 35 AND THE SOUTH LINE OF LOT 25 PROLONGED EASTERLY TO THE SOUTHWEST CORNER OF LOT 35, ALL TAKEN AS A TRACT, LYING BELOW A HORIZONTAL PLANE HAVING AN ELEVATION OF +95.83 CHICAGO CITY DATUM AND LYING ABOVE A HORIZONTAL PLANE HAVING AN ELEVATION OF +86.21 CHICAGO CITY DATUM AND LYING WITHIN ITS HORIZONTAL BOUNDARY PROJECTED VERTICALLY AND DESCRIBED AS FOLLOWS: COMMENCING AT THE NORTHWEST CORNER OF SAID TRACT; THENCE SOUTH 00°00'02" WEST, ALONG THE WEST LINE THEREOF, 194.90 FEET TO THE POINT OF BEGINNING; THENCE SOUTH 89°59'58" EAST, 126.30 FEET; THENCE SOUTH 00°00'44" WEST, 18.70 FEET; THENCE NORTH 89°59'16" WEST, 8.20 FEET; THENCE SOUTH 00°00'44" WEST, 6.27 FEET; THENCE SOUTH 89°59'16" EAST, 3.54 FEET; THENCE SOUTH 00°00'44" WEST, 10.06 FEET; THENCE SOUTH 89°59'16" EAST, 7.77 FEET; THENCE NORTH 00°00'44" EAST, 1.25 FEET; THENCE SOUTH 89°59'16" EAST, 6.29 FEET; THENCE SOUTH 00°00'44" WEST, 8.04 FEET; THENCE NORTH 89°59'16" WEST, 6.29 FEET; THENCE NORTH 00°00'44" EAST, 1.25 FEET; THENCE NORTH 89°59'16" WEST, 7.77 FEET; THENCE SOUTH 00°00'44" WEST, 10.06 FEET; THENCE NORTH 89°59'16" WEST, 3.54 FEET; THENCE SOUTH 00°00'44" WEST, 6.27 FEET; THENCE SOUTH 89°59'16" EAST, 8.20 FEET; THENCE SOUTH 00°00'44" WEST, 24.71 FEET TO THE SOUTH LINE OF SAID TRACT; THENCE SOUTH 89°54'31" WEST, 126.29 FEET TO THE SOUTHWEST CORNER OF SAID TRACT; THENCE NORTH 00°00'02" EAST, 81.86 FEET TO THE POINT OF BEGINNING, IN COOK COUNTY, ILLINOIS.

**ALSO EXCEPT,****LEVEL 8  
PARCEL C8D**

THAT PART OF LOTS 16 TO 25, BOTH INCLUSIVE, (EXCEPT THE NORTH 14.00 FEET OF THE EAST 31.08 FEET OF LOT 16); TOGETHER WITH THE WEST 9.50 FEET (EXCEPT THE NORTH 14.00 FEET THEREOF) OF THE NORTH-SOUTH VACATED ALLEY IN BLOCK 44 LYING EAST OF THE EAST LINE OF LOTS 16 TO 25, BOTH INCLUSIVE, AND LYING WEST OF THE WEST LINE OF LOTS 26 TO 35, BOTH INCLUSIVE; TOGETHER WITH THE WEST 145.22 FEET OF THE SOUTH HALF OF THE EAST-WEST VACATED ALLEY IN BLOCK 44, LYING SOUTH OF THE SOUTH LINE OF LOTS 1 TO 15, BOTH INCLUSIVE, AND LYING NORTH OF THE NORTH LINE OF LOT 16 AND LOT 26 AND THE NORTH LINE OF LOT 16 PROLONGED EASTERLY TO THE NORTHWEST CORNER OF LOT 26, ALL IN BLOCK 44 IN JOHN YALE'S RESUBDIVISION OF BLOCKS 38, 39, 40, 42, 43, 44, 45, 57, 58, 59, 60, 61 AND 72 IN ELSTON ADDITION TO CHICAGO IN SECTION 5, TOWNSHIP 39 NORTH, RANGE 14, EAST OF THE THIRD PRINCIPAL MERIDIAN; TOGETHER WITH THE WEST 185.81 FEET OF THE VACATED NORTH 0.50 FEET OF WEST BLACKHAWK STREET SOUTH OF AND ADJOINING THE



**UNOFFICIAL COPY**

SOUTH LINE OF SAID LOT 25 AND SAID LOT 35 AND THE SOUTH LINE OF LOT 25 PROLONGED EASTERLY TO THE SOUTHWEST CORNER OF LOT 35, ALL TAKEN AS A TRACT, LYING BELOW A HORIZONTAL PLANE HAVING AN ELEVATION OF +105.51 CHICAGO CITY DATUM AND LYING ABOVE A HORIZONTAL PLANE HAVING AN ELEVATION OF +95.83 CHICAGO CITY DATUM AND LYING WITHIN ITS HORIZONTAL BOUNDARY PROJECTED VERTICALLY AND DESCRIBED AS FOLLOWS: COMMENCING AT THE NORTHWEST CORNER OF SAID TRACT; THENCE SOUTH 00°00'02" WEST, ALONG THE WEST LINE THEREOF, 194.90 TO THE POINT OF BEGINNING; THENCE SOUTH 89°59'58" EAST, 81.81 FEET; THENCE SOUTH 00°00'00" WEST, 23.05 FEET; THENCE SOUTH 89°59'16" EAST, 23.83 FEET; THENCE SOUTH 00°00'44" WEST, 11.98 FEET; THENCE SOUTH 89°59'16" EAST, 2.40 FEET; THENCE NORTH 00°00'44" EAST, 1.25 FEET; THENCE SOUTH 89°59'16" EAST, 5.60 FEET; THENCE SOUTH 00°00'44" WEST, 1.25 FEET; THENCE SOUTH 89°59'16" EAST, 15.78 FEET; THENCE NORTH 00°00'44" EAST, 1.25 FEET; THENCE SOUTH 89°59'16" EAST, 6.29 FEET; THENCE SOUTH 00°00'44" WEST, 4.03 FEET; THENCE NORTH 90°00'00" EAST, 50.10 FEET TO THE EAST LINE OF SAID TRACT; THENCE SOUTH 00°00'00" WEST, ALONG SAID EAST LINE, 43.75 FEET TO THE SOUTHEAST CORNER OF SAID TRACT; THENCE SOUTH 89°54'31" WEST, ALONG THE SOUTH LINE OF SAID TRACT, 185.81 FEET TO THE SOUTHWEST CORNER OF SAID TRACT; THENCE NORTH 00°00'02" EAST, 81.86 FEET TO THE POINT OF BEGINNING.

ALSO EXCEPT,

LEVEL 9  
PARCEL C9D

THAT PART OF LOTS 16 TO 25, BOTH INCLUSIVE, (EXCEPT THE NORTH 14.00 FEET OF THE EAST 31.08 FEET OF LOT 16); TOGETHER WITH THE WEST 9.50 FEET (EXCEPT THE NORTH 14.00 FEET THEREOF) OF THE NORTH-SOUTH VACATED ALLEY IN BLOCK 44 LYING EAST OF THE EAST LINE OF LOTS 16 TO 25, BOTH INCLUSIVE, AND LYING WEST OF THE WEST LINE OF LOTS 1 TO 35, BOTH INCLUSIVE; TOGETHER WITH THE WEST 145.22 FEET OF THE SOUTH LINE OF LOTS 1 TO 35, BOTH INCLUSIVE; TOGETHER WITH THE WEST 145.22 FEET OF THE SOUTH LINE OF LOTS 1 TO 35, BOTH INCLUSIVE, AND LYING NORTH OF THE NORTH LINE OF LOT 16 AND LOT 26 AND THE EAST-WEST VACATED ALLEY IN BLOCK 44, LYING SOUTH OF THE SOUTH LINE OF LOT 26, ALL IN BLOCK 44 IN JOHN YALE'S RESUBDIVISION OF BLOCKS 38, 39, 40, 42, 43, 44, 45, 57, 58, 59, 60, 61 AND 72 IN ELSTON ADDITION TO CHICAGO IN SECTION 5, TOWNSHIP 39 NORTH, RANGE 14, EAST OF THE THIRD PRINCIPAL MERIDIAN; TOGETHER WITH THE WEST 185.81 FEET OF THE VACATED NORTH 0.50 FEET OF WEST BLACKHAWK STREET SOUTH OF AND ADJOINING THE SOUTH LINE OF SAID LOT 25 AND SAID LOT 35 AND THE SOUTH LINE OF LOT 25 PROLONGED EASTERLY TO THE SOUTHWEST CORNER OF LOT 35, ALL TAKEN AS A TRACT, LYING BELOW A HORIZONTAL PLANE HAVING AN ELEVATION OF +115.22 CHICAGO CITY DATUM AND LYING ABOVE A HORIZONTAL PLANE HAVING AN ELEVATION OF +105.51 CHICAGO CITY DATUM AND LYING WITHIN ITS HORIZONTAL BOUNDARY PROJECTED VERTICALLY AND DESCRIBED AS FOLLOWS: COMMENCING AT THE NORTHWEST CORNER OF SAID TRACT; THENCE SOUTH 00°00'02" WEST, ALONG THE WEST LINE THEREOF, 194.90 FEET TO THE POINT OF BEGINNING; THENCE SOUTH 89°59'58" EAST, ALONG A LINE DRAWN PERPENDICULAR TO THE WEST LINE OF SAID TRACT, 185.81 FEET TO THE EAST LINE OF SAID TRACT; THENCE SOUTH 00°00'00" WEST, ALONG THE EAST LINE OF SAID TRACT, 81.56 FEET TO THE SOUTHEAST CORNER THEREOF; THENCE SOUTH 89°54'31" WEST, ALONG THE SOUTH LINE OF SAID TRACT, 185.81 FEET TO THE SOUTHWEST CORNER THEREOF; THENCE NORTH 00°00'02" EAST, 81.86 FEET TO THE POINT OF BEGINNING, IN COOK COUNTY, ILLINOIS.

**UNOFFICIAL COPY****ALSO EXCEPT,****LEVEL 10  
PARCEL C10C**

THAT PART OF LOTS 16 TO 25, BOTH INCLUSIVE, (EXCEPT THE NORTH 14.00 FEET OF THE EAST 31.08 FEET OF LOT 16); TOGETHER WITH THE WEST 9.50 FEET (EXCEPT THE NORTH 14.00 FEET THEREOF) OF THE NORTH-SOUTH VACATED ALLEY IN BLOCK 44 LYING EAST OF THE EAST LINE OF LOTS 16 TO 25, BOTH INCLUSIVE, AND LYING WEST OF THE WEST LINE OF LOTS 26 TO 35, BOTH INCLUSIVE; TOGETHER WITH THE WEST 145.22 FEET OF THE SOUTH HALF OF THE EAST-WEST VACATED ALLEY IN BLOCK 44, LYING SOUTH OF THE SOUTH LINE OF LOTS 1 TO 15, BOTH INCLUSIVE, AND LYING NORTH OF THE NORTH LINE OF LOT 16 AND LOT 26 AND THE NORTH LINE OF LOT 16 PROLONGED EASTERLY TO THE NORTHWEST CORNER OF LOT 26, ALL IN BLOCK 44 IN JOHN YALE'S RESUBDIVISION OF BLOCKS 38, 39, 40, 42, 43, 44, 45, 57, 58, 59, 60, 61 AND 72 IN ELSTON ADDITION TO CHICAGO IN SECTION 5, TOWNSHIP 39 NORTH, RANGE 14, EAST OF THE THIRD PRINCIPAL MERIDIAN; TOGETHER WITH THE WEST 185.81 FEET OF THE VACATED NORTH 0.50 FEET OF WEST BLACKHAWK STREET SOUTH OF AND ADJOINING THE SOUTH LINE OF SAID LOT 25 AND SAID LOT 35 AND THE SOUTH LINE OF LOT 25 PROLONGED EASTERLY TO THE SOUTHWEST CORNER OF LOT 35, ALL TAKEN AS A TRACT, LYING BELOW A HORIZONTAL PLANE HAVING AN ELEVATION OF +124.85 CHICAGO CITY DATUM AND LYING ABOVE A HORIZONTAL PLANE HAVING AN ELEVATION OF +115.22 CHICAGO CITY DATUM AND LYING WITHIN ITS HORIZONTAL BOUNDARY PROJECTED VERTICALLY AND DESCRIBED AS FOLLOWS: COMMENCING AT THE NORTHWEST CORNER OF SAID TRACT; THENCE SOUTH 00°00'02" WEST, ALONG THE WEST LINE THEREOF, 194.90 FEET TO THE POINT OF BEGINNING; THENCE SOUTH 89°59'58" EAST, ALONG A LINE DRAWN PERPENDICULAR TO THE WEST LINE OF SAID TRACT, 185.81 FEET TO THE EAST LINE OF SAID TRACT; THENCE SOUTH 00°00'00" WEST, ALONG THE EAST LINE OF SAID TRACT, 81.56 FEET TO THE SOUTHEAST CORNER THEREOF; THENCE SOUTH 89°54'31" WEST, ALONG THE SOUTH LINE OF SAID TRACT, 185.81 FEET TO THE SOUTHWEST CORNER THEREOF; THENCE NORTH 00°00'02" EAST, 81.86 FEET TO THE POINT OF BEGINNING, IN COOK COUNTY, ILLINOIS.

**ALSO EXCEPT,****LEVEL 11  
PARCEL C11C**

THAT PART OF LOTS 16 TO 25, BOTH INCLUSIVE, (EXCEPT THE NORTH 14.00 FEET OF THE EAST 31.08 FEET OF LOT 16); TOGETHER WITH THE WEST 9.50 FEET (EXCEPT THE NORTH 14.00 FEET THEREOF) OF THE NORTH-SOUTH VACATED ALLEY IN BLOCK 44 LYING EAST OF THE EAST LINE OF LOTS 16 TO 25, BOTH INCLUSIVE, AND LYING WEST OF THE WEST LINE OF LOTS 26 TO 35, BOTH INCLUSIVE; TOGETHER WITH THE WEST 145.22 FEET OF THE SOUTH HALF OF THE EAST-WEST VACATED ALLEY IN BLOCK 44, LYING SOUTH OF THE SOUTH LINE OF LOTS 1 TO 15, BOTH INCLUSIVE, AND LYING NORTH OF THE NORTH LINE OF LOT 16 AND LOT 26 AND THE NORTH LINE OF LOT 16 PROLONGED EASTERLY TO THE NORTHWEST CORNER OF LOT 26, ALL IN BLOCK 44 IN JOHN YALE'S RESUBDIVISION OF BLOCKS 38, 39, 40, 42, 43, 44, 45, 57, 58, 59, 60, 61 AND 72 IN ELSTON ADDITION TO CHICAGO IN SECTION 5, TOWNSHIP 39 NORTH, RANGE 14, EAST OF THE THIRD PRINCIPAL MERIDIAN; TOGETHER WITH THE WEST 185.81 FEET OF THE VACATED NORTH 0.50 FEET OF WEST BLACKHAWK STREET SOUTH OF AND ADJOINING THE SOUTH LINE OF SAID LOT 25 AND SAID LOT 35 AND THE SOUTH LINE OF LOT 25 PROLONGED EASTERLY TO THE SOUTHWEST CORNER OF LOT 35, ALL TAKEN AS A TRACT, LYING BELOW A HORIZONTAL PLANE HAVING AN ELEVATION OF +134.47 CHICAGO CITY DATUM AND LYING ABOVE A HORIZONTAL PLANE HAVING AN ELEVATION OF +124.85 CHICAGO CITY DATUM AND LYING WITHIN ITS HORIZONTAL BOUNDARY PROJECTED VERTICALLY AND DESCRIBED AS FOLLOWS: COMMENCING AT THE NORTHWEST CORNER OF SAID TRACT; THENCE SOUTH 00°00'02" WEST, ALONG THE WEST LINE THEREOF, 194.90 FEET TO THE POINT OF BEGINNING;



**UNOFFICIAL COPY**

THENCE SOUTH 89°59'58" EAST, ALONG A LINE DRAWN PERPENDICULAR TO THE WEST LINE OF SAID TRACT, 185.81 FEET TO THE EAST LINE OF SAID TRACT; THENCE SOUTH 00°00'00" WEST, ALONG THE EAST LINE OF SAID TRACT, 81.56 FEET TO THE SOUTHEAST CORNER THEREOF; THENCE SOUTH 89°54'31" WEST, ALONG THE SOUTH LINE OF SAID TRACT, 185.81 FEET TO THE SOUTHWEST CORNER THEREOF; THENCE NORTH 00°00'02" EAST, 81.86 FEET TO THE POINT OF BEGINNING;

**ALSO EXCEPT,**

**LEVEL 12  
PARCEL C12E**

THAT PART OF LOTS 16 TO 25, BOTH INCLUSIVE, (EXCEPT THE NORTH 14.00 FEET OF THE EAST 31.08 FEET OF LOT 16); TOGETHER WITH THE WEST 9.50 FEET (EXCEPT THE NORTH 14.00 FEET THEREOF) OF THE NORTH-SOUTH VACATED ALLEY IN BLOCK 44 LYING EAST OF THE EAST LINE OF LOTS 16 TO 25, BOTH INCLUSIVE, AND LYING WEST OF THE WEST LINE OF LOTS 26 TO 35, BOTH INCLUSIVE; TOGETHER WITH THE WEST 145.22 FEET OF THE SOUTH HALF OF THE EAST-WEST VACATED ALLEY IN BLOCK 44, LYING SOUTH OF THE SOUTH LINE OF LOTS 1 TO 15, BOTH INCLUSIVE, AND LYING NORTH OF THE NORTH LINE OF LOT 16 AND LOT 26 AND THE NORTH LINE OF LOT 16 PROLONGED EASTERLY TO THE NORTHWEST CORNER OF LOT 26, ALL IN BLOCK 44 IN JOHN YALE'S RESUBDIVISION OF BLOCKS 38, 39, 40, 42, 43, 44, 45, 57, 58, 59, 60, 61 AND 72 IN ELSTON ADDITION TO CHICAGO IN SECTION 5, TOWNSHIP 39 NORTH, RANGE 14, EAST OF THE THIRD PRINCIPAL MERIDIAN; TOGETHER WITH THE WEST 185.81 FEET OF THE VACATED NORTH 0.50 FEET OF WEST BLACKHAWK STREET SOUTH OF AND ADJOINING THE SOUTH LINE OF SAID LOT 25 AND SAID LOT 35 AND THE SOUTH LINE OF LOT 25 PROLONGED EASTERLY TO THE SOUTHWEST CORNER OF LOT 35, ALL TAKEN AS A TRACT, LYING BELOW A HORIZONTAL PLANE HAVING AN ELEVATION OF +144.13 CHICAGO CITY DATUM AND LYING ABOVE A HORIZONTAL PLANE HAVING AN ELEVATION OF +134.47 CHICAGO CITY DATUM AND LYING WITHIN ITS HORIZONTAL BOUNDARY PROJECTED VERTICALLY AND DESCRIBED AS FOLLOWS: COMMENCING AT THE NORTHWEST CORNER OF SAID TRACT; THENCE SOUTH 00°00'02" WEST, ALONG THE WEST LINE THEREOF, 194.90 FEET TO THE POINT OF BEGINNING; THENCE SOUTH 89°59'58" EAST, ALONG A LINE DRAWN PERPENDICULAR TO THE WEST LINE OF SAID TRACT, 185.81 FEET TO THE EAST LINE OF SAID TRACT; THENCE SOUTH 00°00'00" WEST, ALONG THE EAST LINE OF SAID TRACT, 81.56 FEET TO THE SOUTHEAST CORNER THEREOF; THENCE SOUTH 89°54'31" WEST, ALONG THE SOUTH LINE OF SAID TRACT, 185.81 FEET TO THE SOUTHWEST CORNER THEREOF; THENCE NORTH 00°00'02" EAST, 81.86 FEET TO THE POINT OF BEGINNING;

**ALSO EXCEPT,**

**LEVEL 14  
PARCEL C14B**

THAT PART OF LOTS 16 TO 25, BOTH INCLUSIVE, (EXCEPT THE NORTH 14.00 FEET OF THE EAST 31.08 FEET OF LOT 16); TOGETHER WITH THE WEST 9.50 FEET (EXCEPT THE NORTH 14.00 FEET THEREOF) OF THE NORTH-SOUTH VACATED ALLEY IN BLOCK 44 LYING EAST OF THE EAST LINE OF LOTS 16 TO 25, BOTH INCLUSIVE, AND LYING WEST OF THE WEST LINE OF LOTS 26 TO 35, BOTH INCLUSIVE; TOGETHER WITH THE WEST 145.22 FEET OF THE SOUTH HALF OF THE EAST-WEST VACATED ALLEY IN BLOCK 44, LYING SOUTH OF THE SOUTH LINE OF LOTS 1 TO 15, BOTH INCLUSIVE, AND LYING NORTH OF THE NORTH LINE OF LOT 16 AND LOT 26 AND THE NORTH LINE OF LOT 16 PROLONGED EASTERLY TO THE NORTHWEST CORNER OF LOT 26, ALL IN BLOCK 44 IN JOHN YALE'S RESUBDIVISION OF BLOCKS 38, 39, 40, 42, 43, 44, 45, 57, 58, 59, 60, 61 AND 72 IN ELSTON ADDITION TO CHICAGO IN SECTION 5, TOWNSHIP 39 NORTH, RANGE 14, EAST OF THE THIRD PRINCIPAL MERIDIAN; TOGETHER WITH THE WEST 185.81 FEET OF THE VACATED NORTH 0.50 FEET OF WEST BLACKHAWK STREET SOUTH OF AND ADJOINING THE

**UNOFFICIAL COPY**

SOUTH LINE OF SAID LOT 25 AND SAID LOT 35 AND THE SOUTH LINE OF LOT 25 PROLONGED EASTERLY TO THE SOUTHWEST CORNER OF LOT 35. ALL TAKEN AS A TRACT, LYING BELOW A HORIZONTAL PLANE HAVING AN ELEVATION OF +153.80 CHICAGO CITY DATUM AND LYING ABOVE A HORIZONTAL PLANE HAVING AN ELEVATION OF +144.13 CHICAGO CITY DATUM AND LYING WITHIN ITS HORIZONTAL BOUNDARY PROJECTED VERTICALLY AND DESCRIBED AS FOLLOWS: COMMENCING AT THE NORTHWEST CORNER OF SAID TRACT; THENCE SOUTH 00°00'02" WEST, ALONG THE WEST LINE THEREOF, 194.90 FEET TO THE POINT OF BEGINNING; THENCE SOUTH 89°59'58" EAST, ALONG A LINE DRAWN PERPENDICULAR TO THE WEST LINE OF SAID TRACT, 185.81 FEET TO THE EAST LINE OF SAID TRACT; THENCE SOUTH 00°00'00" WEST, ALONG THE EAST LINE OF SAID TRACT, 81.56 FEET TO THE SOUTHEAST CORNER THEREOF; THENCE SOUTH 89°54'31" WEST, ALONG THE SOUTH LINE OF SAID TRACT, 185.81 FEET TO THE SOUTHWEST CORNER THEREOF; THENCE NORTH 00°00'02" EAST, 81.86 FEET TO THE POINT OF BEGINNING;

**ALSO EXCEPT,**

**LEVEL 15  
PARCEL C15B**

THAT PART OF LOTS 16 TO 25, BOTH INCLUSIVE, (EXCEPT THE NORTH 14.00 FEET OF THE EAST 31.08 FEET OF LOT 16); TOGETHER WITH THE WEST 9.50 FEET (EXCEPT THE NORTH 14.00 FEET THEREOF) OF THE NORTH-SOUTH VACATED ALLEY IN BLOCK 44 LYING EAST OF THE EAST LINE OF LOTS 16 TO 25, BOTH INCLUSIVE, AND LYING WEST OF THE WEST LINE OF LOTS 26 TO 35, BOTH INCLUSIVE; TOGETHER WITH THE WEST 145.22 FEET OF THE SOUTH HALF OF THE EAST-WEST VACATED ALLEY IN BLOCK 44 LYING SOUTH OF THE SOUTH LINE OF LOTS 1 TO 15, BOTH INCLUSIVE, AND LYING NORTH OF THE NORTH LINE OF LOT 16 AND LOT 26 AND THE NORTH LINE OF LOT 16 PROLONGED EASTERLY TO THE NORTHWEST CORNER OF LOT 26. ALL IN BLOCK 44 IN JOHN YALE'S RESUBDIVISION OF BLOCKS 38, 39, 40, 42, 43, 44, 45, 57, 58, 59, 60, 61 AND 72 IN ELSTON ADDITION TO CHICAGO IN SECTION 5, TOWNSHIP 39 NORTH, RANGE 14, EAST OF THE THIRD PRINCIPAL MERIDIAN; TOGETHER WITH THE WEST 185.81 FEET OF THE VACATED NORTH 0.50 FEET OF WEST BLACKHAWK STREET SOUTH OF AND ADJOINING THE SOUTH LINE OF SAID LOT 25 AND SAID LOT 35 AND THE SOUTH LINE OF LOT 25 PROLONGED EASTERLY TO THE SOUTHWEST CORNER OF LOT 35. ALL TAKEN AS A TRACT, LYING BELOW A HORIZONTAL PLANE HAVING AN ELEVATION OF +163.47 CHICAGO CITY DATUM AND LYING ABOVE A HORIZONTAL PLANE HAVING AN ELEVATION OF +153.80 CHICAGO CITY DATUM AND LYING WITHIN ITS HORIZONTAL BOUNDARY PROJECTED VERTICALLY AND DESCRIBED AS FOLLOWS: COMMENCING AT THE NORTHWEST CORNER OF SAID TRACT; THENCE SOUTH 00°00'02" WEST, ALONG THE WEST LINE THEREOF, 194.90 FEET TO THE POINT OF BEGINNING; THENCE SOUTH 89°59'58" EAST, ALONG A LINE DRAWN PERPENDICULAR TO THE WEST LINE OF SAID TRACT, 185.81 FEET TO THE EAST LINE OF SAID TRACT; THENCE SOUTH 00°00'00" WEST, ALONG THE EAST LINE OF SAID TRACT, 81.56 FEET TO THE SOUTHEAST CORNER THEREOF; THENCE SOUTH 89°54'31" WEST, ALONG THE SOUTH LINE OF SAID TRACT, 185.81 FEET TO THE SOUTHWEST CORNER THEREOF; THENCE NORTH 00°00'02" EAST, 81.86 FEET TO THE POINT OF BEGINNING, IN COOK COUNTY, ILLINOIS.

**ALSO EXCEPT,**

**LEVEL 16  
PARCEL C16C**

THAT PART OF LOTS 16 TO 25, BOTH INCLUSIVE, (EXCEPT THE NORTH 14.00 FEET OF THE EAST 31.08 FEET OF LOT 16); TOGETHER WITH THE WEST 9.50 FEET (EXCEPT THE NORTH 14.00 FEET THEREOF) OF THE NORTH-SOUTH VACATED ALLEY IN BLOCK 44 LYING EAST OF THE EAST LINE OF LOTS 16 TO 25, BOTH INCLUSIVE, AND LYING WEST OF THE WEST LINE OF LOTS 26 TO 35, BOTH INCLUSIVE; TOGETHER WITH THE WEST 145.22 FEET OF THE SOUTH HALF OF THE

**UNOFFICIAL COPY**

EAST-WEST VACATED ALLEY IN BLOCK 44, LYING SOUTH OF THE SOUTH LINE OF LOTS 1 TO 15, BOTH INCLUSIVE, AND LYING NORTH OF THE NORTH LINE OF LOT 16 AND LOT 26 AND THE NORTH LINE OF LOT 16 PROLONGED EASTERLY TO THE NORTHWEST CORNER OF LOT 26, ALL IN BLOCK 44 IN JOHN YALE'S RESUBDIVISION OF BLOCKS 38, 39, 40, 42, 43, 44, 45, 57, 58, 59, 60, 61 AND 72 IN ELSTON ADDITION TO CHICAGO IN SECTION 5, TOWNSHIP 39 NORTH, RANGE 14, EAST OF THE THIRD PRINCIPAL MERIDIAN; TOGETHER WITH THE WEST 185.81 FEET OF THE VACATED NORTH 0.50 FEET OF WEST BLACKHAWK STREET SOUTH OF AND ADJOINING THE SOUTH LINE OF SAID LOT 25 AND SAID LOT 35 AND THE SOUTH LINE OF LOT 25 PROLONGED EASTERLY TO THE SOUTHWEST CORNER OF LOT 35, ALL TAKEN AS A TRACT, LYING BELOW A HORIZONTAL PLANE HAVING AN ELEVATION OF +173.12 CHICAGO CITY DATUM AND LYING ABOVE A HORIZONTAL PLANE HAVING AN ELEVATION OF +163.47 CHICAGO CITY DATUM AND LYING WITHIN ITS HORIZONTAL BOUNDARY PROJECTED VERTICALLY AND DESCRIBED AS FOLLOWS: COMMENCING AT THE NORTHWEST CORNER OF SAID TRACT; THENCE SOUTH  $00^{\circ}00'02''$  WEST, ALONG THE WEST LINE THEREOF, 194.90 FEET TO THE POINT OF BEGINNING; THENCE SOUTH  $89^{\circ}59'58''$  EAST, ALONG A LINE DRAWN PERPENDICULAR TO THE WEST LINE OF SAID TRACT, 185.81 FEET TO THE EAST LINE OF SAID TRACT; THENCE SOUTH  $00^{\circ}00'00''$  WEST, ALONG THE EAST LINE OF SAID TRACT, 81.56 FEET TO THE SOUTHEAST CORNER THEREOF; THENCE SOUTH  $89^{\circ}54'31''$  WEST, ALONG THE SOUTH LINE OF SAID TRACT, 185.81 FEET TO THE SOUTHWEST CORNER THEREOF; THENCE NORTH  $00^{\circ}00'02''$  EAST, 81.86 FEET TO THE POINT OF BEGINNING, IN COOK COUNTY, ILLINOIS.

ALSO EXCEPT,

LEVEL 17

PARCEL C17E

THAT PART OF LOTS 16 TO 25, BOTH INCLUSIVE, (EXCEPT THE NORTH 14.00 FEET OF THE EAST 31.08 FEET OF LOT 16); TOGETHER WITH THE WEST 0.50 FEET (EXCEPT THE NORTH 14.00 FEET THEREOF) OF THE NORTH-SOUTH VACATED ALLEY IN BLOCK 44 LYING EAST OF THE EAST LINE OF LOTS 16 TO 25, BOTH INCLUSIVE, AND LYING WEST OF THE WEST LINE OF LOTS 26 TO 35, BOTH INCLUSIVE; TOGETHER WITH THE WEST 145.22 FEET OF THE SOUTH HALF OF THE EAST-WEST VACATED ALLEY IN BLOCK 44, LYING SOUTH OF THE SOUTH LINE OF LOTS 1 TO 15, BOTH INCLUSIVE, AND LYING NORTH OF THE NORTH LINE OF LOT 16 AND LOT 26 AND THE NORTH LINE OF LOT 16 PROLONGED EASTERLY TO THE NORTHWEST CORNER OF LOT 26, ALL IN BLOCK 44 IN JOHN YALE'S RESUBDIVISION OF BLOCKS 38, 39, 40, 42, 43, 44, 45, 57, 58, 59, 60, 61 AND 72 IN ELSTON ADDITION TO CHICAGO IN SECTION 5, TOWNSHIP 39 NORTH, RANGE 14, EAST OF THE THIRD PRINCIPAL MERIDIAN; TOGETHER WITH THE WEST 185.81 FEET OF THE VACATED NORTH 0.50 FEET OF WEST BLACKHAWK STREET SOUTH OF AND ADJOINING THE SOUTH LINE OF SAID LOT 25 AND SAID LOT 35 AND THE SOUTH LINE OF LOT 25 PROLONGED EASTERLY TO THE SOUTHWEST CORNER OF LOT 35, ALL TAKEN AS A TRACT, LYING BELOW A HORIZONTAL PLANE HAVING AN ELEVATION OF +185.00 CHICAGO CITY DATUM AND LYING ABOVE A HORIZONTAL PLANE HAVING AN ELEVATION OF +173.12 CHICAGO CITY DATUM AND LYING WITHIN ITS HORIZONTAL BOUNDARY PROJECTED VERTICALLY AND DESCRIBED AS FOLLOWS: COMMENCING AT THE NORTHWEST CORNER OF SAID TRACT; THENCE SOUTH  $00^{\circ}00'02''$  WEST, ALONG THE WEST LINE THEREOF, 194.90 FEET TO THE POINT OF BEGINNING; THENCE SOUTH  $89^{\circ}59'58''$  EAST, ALONG A LINE DRAWN PERPENDICULAR TO THE WEST LINE OF SAID TRACT, 185.81 FEET TO THE EAST LINE OF SAID TRACT; THENCE SOUTH  $00^{\circ}00'00''$  WEST, ALONG THE EAST LINE OF SAID TRACT, 81.56 FEET TO THE SOUTHEAST CORNER THEREOF; THENCE SOUTH  $89^{\circ}54'31''$  WEST, ALONG THE SOUTH LINE OF SAID TRACT, 185.81 FEET TO THE SOUTHWEST CORNER THEREOF; THENCE NORTH  $00^{\circ}00'02''$  EAST, 81.86 FEET TO THE POINT OF BEGINNING;

**UNOFFICIAL COPY***ALSO EXCEPT,***LEVEL 18  
PARCEL C18C**

THAT PART OF LOTS 16 TO 25, BOTH INCLUSIVE, (EXCEPT THE NORTH 14.00 FEET OF THE EAST 31.08 FEET OF LOT 16); TOGETHER WITH THE WEST 9.50 FEET (EXCEPT THE NORTH 14.00 FEET THEREOF) OF THE NORTH-SOUTH VACATED ALLEY IN BLOCK 44 LYING EAST OF THE EAST LINE OF LOTS 16 TO 25, BOTH INCLUSIVE, AND LYING WEST OF THE WEST LINE OF LOTS 26 TO 35, BOTH INCLUSIVE; TOGETHER WITH THE WEST 145.22 FEET OF THE SOUTH HALF OF THE EAST-WEST VACATED ALLEY IN BLOCK 44, LYING SOUTH OF THE SOUTH LINE OF LOTS 1 TO 15, BOTH INCLUSIVE, AND LYING NORTH OF THE NORTH LINE OF LOT 16 AND LOT 26 AND THE NORTH LINE OF LOT 16 PROLONGED EASTERLY TO THE NORTHWEST CORNER OF LOT 26, ALL IN BLOCK 44 IN JOHN YALE'S RESUBDIVISION OF BLOCKS 38, 39, 40, 42, 43, 44, 45, 57, 58, 59, 60, 61 AND 72 IN ELSTON ADDITION TO CHICAGO IN SECTION 5, TOWNSHIP 39 NORTH, RANGE 14, EAST OF THE THIRD PRINCIPAL MERIDIAN; TOGETHER WITH THE WEST 185.81 FEET OF THE VACATED NORTH 0.50 FEET OF WEST BLACKHAWK STREET SOUTH OF AND ADJOINING THE SOUTH LINE OF SAID LOT 25 AND SAID LOT 35 AND THE SOUTH LINE OF LOT 25 PROLONGED EASTERLY TO THE SOUTHWEST CORNER OF LOT 35, ALL TAKEN AS A TRACT, LYING BELOW A HORIZONTAL PLANE HAVING AN ELEVATION OF +194.70 CHICAGO CITY DATUM AND LYING ABOVE A HORIZONTAL PLANE HAVING AN ELEVATION OF +185.00 CHICAGO CITY DATUM AND LYING WITHIN ITS HORIZONTAL BOUNDARY PROJECTED VERTICALLY AND DESCRIBED AS FOLLOWS: COMMENCING AT THE NORTHWEST CORNER OF SAID TRACT; THENCE SOUTH 00°00'02" WEST, ALONG THE WEST LINE THEREOF, 194.90 FEET TO THE POINT OF BEGINNING; THENCE SOUTH 89°59'58" EAST, ALONG A LINE DRAWN PERPENDICULAR TO THE WEST LINE OF SAID TRACT, 185.81 FEET TO THE EAST LINE OF SAID TRACT; THENCE SOUTH 00°00'00" WEST, ALONG THE EAST LINE OF SAID TRACT, 31.56 FEET TO THE SOUTHEAST CORNER THEREOF; THENCE SOUTH 89°54'31" WEST, ALONG THE SOUTH LINE OF SAID TRACT, 185.81 FEET TO THE SOUTHWEST CORNER THEREOF; THENCE NORTH 00°00'02" EAST, 81.86 FEET TO THE POINT OF BEGINNING;

*ALSO EXCEPT,***LEVEL 19  
PARCEL C19E**

THAT PART OF LOTS 16 TO 25, BOTH INCLUSIVE, (EXCEPT THE NORTH 14.00 FEET OF THE EAST 31.08 FEET OF LOT 16); TOGETHER WITH THE WEST 9.50 FEET (EXCEPT THE NORTH 14.00 FEET THEREOF) OF THE NORTH-SOUTH VACATED ALLEY IN BLOCK 44 LYING EAST OF THE EAST LINE OF LOTS 16 TO 25, BOTH INCLUSIVE, AND LYING WEST OF THE WEST LINE OF LOTS 26 TO 35, BOTH INCLUSIVE; TOGETHER WITH THE WEST 145.22 FEET OF THE SOUTH HALF OF THE EAST-WEST VACATED ALLEY IN BLOCK 44, LYING SOUTH OF THE SOUTH LINE OF LOTS 1 TO 15, BOTH INCLUSIVE, AND LYING NORTH OF THE NORTH LINE OF LOT 16 AND LOT 26 AND THE NORTH LINE OF LOT 16 PROLONGED EASTERLY TO THE NORTHWEST CORNER OF LOT 26, ALL IN BLOCK 44 IN JOHN YALE'S RESUBDIVISION OF BLOCKS 38, 39, 40, 42, 43, 44, 45, 57, 58, 59, 60, 61 AND 72 IN ELSTON ADDITION TO CHICAGO IN SECTION 5, TOWNSHIP 39 NORTH, RANGE 14, EAST OF THE THIRD PRINCIPAL MERIDIAN; TOGETHER WITH THE WEST 185.81 FEET OF THE VACATED NORTH 0.50 FEET OF WEST BLACKHAWK STREET SOUTH OF AND ADJOINING THE SOUTH LINE OF SAID LOT 25 AND SAID LOT 35 AND THE SOUTH LINE OF LOT 25 PROLONGED EASTERLY TO THE SOUTHWEST CORNER OF LOT 35, ALL TAKEN AS A TRACT, LYING BELOW A HORIZONTAL PLANE HAVING AN ELEVATION OF +204.35 CHICAGO CITY DATUM AND LYING ABOVE A HORIZONTAL PLANE HAVING AN ELEVATION OF +194.70 CHICAGO CITY DATUM AND LYING WITHIN ITS HORIZONTAL BOUNDARY PROJECTED VERTICALLY AND DESCRIBED AS FOLLOWS: COMMENCING AT THE NORTHWEST CORNER OF SAID TRACT; THENCE SOUTH 00°00'02" WEST, ALONG THE WEST LINE THEREOF, 194.90 FEET TO THE POINT OF BEGINNING; THENCE SOUTH 89°59'58" EAST, ALONG A LINE DRAWN PERPENDICULAR TO THE WEST LINE



# UNOFFICIAL COPY

OF SAID TRACT, 185.81 FEET TO THE EAST LINE OF SAID TRACT; THENCE SOUTH 00°00'00" WEST, ALONG THE EAST LINE OF SAID TRACT, 81.56 FEET TO THE SOUTHEAST CORNER THEREOF; THENCE SOUTH 89°54'31" WEST, ALONG THE SOUTH LINE OF SAID TRACT, 185.81 FEET TO THE SOUTHWEST CORNER THEREOF; THENCE NORTH 00°00'02" EAST, 81.86 FEET TO THE POINT OF BEGINNING;

ALSO EXCEPT,

LEVEL 20  
PARCEL C20D

THAT PART OF LOTS 16 TO 25, BOTH INCLUSIVE, (EXCEPT THE NORTH 14.00 FEET OF THE EAST 31.08 FEET OF LOT 16); TOGETHER WITH THE WEST 9.50 FEET (EXCEPT THE NORTH 14.00 FEET THEREOF) OF THE NORTH-SOUTH VACATED ALLEY IN BLOCK 44 LYING EAST OF THE EAST LINE OF LOTS 16 TO 25, BOTH INCLUSIVE, AND LYING WEST OF THE WEST LINE OF LOTS 26 TO 35, BOTH INCLUSIVE; TOGETHER WITH THE WEST 145.22 FEET OF THE SOUTH HALF OF THE EAST-WEST VACATED ALLEY IN BLOCK 44, LYING SOUTH OF THE SOUTH LINE OF LOTS 1 TO 15, BOTH INCLUSIVE, AND LYING NORTH OF THE NORTH LINE OF LOT 16 AND LOT 26 AND THE NORTH LINE OF LOT 16 PROLONGED EASTERLY TO THE NORTHWEST CORNER OF LOT 26, ALL IN BLOCK 44 IN JOHN YALE'S RE-SUBDIVISION OF BLOCKS 38, 39, 40, 42, 43, 44, 45, 57, 58, 59, 60, 61 AND 72 IN ELSTON ADDITION TO CHICAGO IN SECTION 5, TOWNSHIP 39 NORTH, RANGE 14, EAST OF THE THIRD PRINCIPAL MERIDIAN; TOGETHER WITH THE WEST 185.81 FEET OF THE VACATED NORTH 0.50 FEET OF WEST BLACKHAWK STREET SOUTH OF AND ADJOINING THE SOUTH LINE OF SAID LOT 25 AND SAID LOT 35 AND THE SOUTH LINE OF LOT 25 PROLONGED EASTERLY TO THE SOUTHWEST CORNER OF LOT 35, ALL TAKEN AS A TRACT, LYING BELOW A HORIZONTAL PLANE HAVING AN ELEVATION OF +214.03 CHICAGO CITY DATUM AND LYING ABOVE A HORIZONTAL PLANE HAVING AN ELEVATION OF +204.35 CHICAGO CITY DATUM AND LYING WITHIN ITS HORIZONTAL BOUNDARY PROJECTED VERTICALLY AND DESCRIBED AS FOLLOWS: COMMENCING AT THE NORTHWEST CORNER OF SAID TRACT; THENCE SOUTH 00°00'02" WEST, ALONG THE WEST LINE THEREOF, 194.90 FEET; THENCE SOUTH 89°59'58" EAST, 39.84 FEET TO THE POINT OF BEGINNING; THENCE SOUTH 89°59'58" EAST, 145.97 FEET TO THE EAST LINE OF SAID TRACT; THENCE SOUTH 00°00'00" WEST, ALONG THE EAST LINE OF SAID TRACT, 81.56 FEET TO THE SOUTHEAST CORNER OF SAID TRACT; THENCE SOUTH 89°54'31" WEST, ALONG THE SOUTH LINE OF SAID TRACT, 59.52 FEET; THENCE NORTH 00°00'44" EAST, 24.74 FEET; THENCE NORTH 89°59'16" WEST, 8.20 FEET; THENCE NORTH 00°00'44" EAST, 6.27 FEET; THENCE SOUTH 89°59'16" EAST, 3.54 FEET; THENCE SOUTH 00°00'44" EAST, 10.06 FEET; THENCE NORTH 89°59'16" WEST, 8.01 FEET; THENCE SOUTH 00°00'44" WEST, 1.25 FEET; THENCE NORTH 89°59'16" WEST, 5.60 FEET; THENCE SOUTH 00°00'44" EAST, 1.25 FEET; THENCE NORTH 89°59'16" WEST, 2.40 FEET; THENCE SOUTH 00°00'44" WEST, 11.98 FEET; THENCE NORTH 89°59'16" WEST, 24.05 FEET; THENCE SOUTH 00°00'22" WEST, 29.18 FEET TO THE SOUTH LINE OF SAID TRACT; THENCE SOUTH 89°54'31" WEST, ALONG SAID SOUTH LINE, 81.58 FEET TO THE SOUTHWEST CORNER OF SAID TRACT; THENCE NORTH 00°00'02" EAST, ALONG THE WEST LINE OF SAID TRACT, 44.08 FEET; THENCE SOUTH 89°59'16" EAST, 26.99 FEET; THENCE NORTH 00°00'44" EAST, 4.02 FEET; THENCE SOUTH 89°59'16" EAST, 5.37 FEET; THENCE SOUTH 00°00'44" WEST, 1.25 FEET; THENCE SOUTH 89°59'16" EAST, 12.19 FEET; THENCE NORTH 00°00'30" EAST, 10.35 FEET; THENCE SOUTH 90°00'00" EAST, 4.34 FEET; THENCE NORTH 00°00'44" EAST, 6.85 FEET; THENCE NORTH 89°59'16" WEST, 9.07 FEET; THENCE NORTH 00°00'44" EAST, 17.81 FEET TO THE POINT OF BEGINNING;

**UNOFFICIAL COPY****ALSO EXCEPT,****LEVEL 21  
PARCEL C21C**

THAT PART OF LOTS 16 TO 25, BOTH INCLUSIVE, (EXCEPT THE NORTH 14.00 FEET OF THE EAST 31.08 FEET OF LOT 16); TOGETHER WITH THE WEST 9.50 FEET (EXCEPT THE NORTH 14.00 FEET THEREOF) OF THE NORTH-SOUTH VACATED ALLEY IN BLOCK 44 LYING EAST OF THE EAST LINE OF LOTS 16 TO 25, BOTH INCLUSIVE, AND LYING WEST OF THE WEST LINE OF LOTS 26 TO 35, BOTH INCLUSIVE; TOGETHER WITH THE WEST 145.22 FEET OF THE SOUTH HALF OF THE EAST-WEST VACATED ALLEY IN BLOCK 44, LYING SOUTH OF THE SOUTH LINE OF LOTS 1 TO 15, BOTH INCLUSIVE, AND LYING NORTH OF THE NORTH LINE OF LOT 16 AND LOT 26 AND THE NORTH LINE OF LOT 16 PROLONGED EASTERLY TO THE NORTHWEST CORNER OF LOT 26, ALL IN BLOCK 44 IN JOHN YALE'S RESUBDIVISION OF BLOCKS 38, 39, 40, 42, 43, 44, 45, 57, 58, 59, 60, 61 AND 72 IN ELSTON ADDITION TO CHICAGO IN SECTION 5, TOWNSHIP 39 NORTH, RANGE 14, EAST OF THE THIRD PRINCIPAL MERIDIAN; TOGETHER WITH THE WEST 185.81 FEET OF THE VACATED NORTH 0.50 FEET OF WEST BLACKHAWK STREET SOUTH OF AND ADJOINING THE SOUTH LINE OF SAID LOT 25 AND SAID LOT 35 AND THE SOUTH LINE OF LOT 25 PROLONGED EASTERLY TO THE SOUTHWEST CORNER OF LOT 35, ALL TAKEN AS A TRACT, LYING BELOW A HORIZONTAL PLANE HAVING AN ELEVATION OF +223.66 CHICAGO CITY DATUM AND LYING ABOVE A HORIZONTAL PLANE HAVING AN ELEVATION OF +214.03 CHICAGO CITY DATUM AND LYING WITHIN ITS HORIZONTAL BOUNDARY PROJECTED VERTICALLY AND DESCRIBED AS FOLLOWS: COMMENCING AT THE NORTHWEST CORNER OF SAID TRACT; THENCE SOUTH 00°00'02" WEST, ALONG THE WEST LINE THEREOF, 194.90 FEET TO THE POINT OF BEGINNING; THENCE SOUTH 89°59'58" EAST, ALONG A LINE DRAWN PERPENDICULAR TO THE WEST LINE OF SAID TRACT, 185.81 FEET TO THE EAST LINE OF SAID TRACT; THENCE SOUTH 00°00'00" WEST, ALONG THE EAST LINE OF SAID TRACT, 81.55 FEET TO THE SOUTHEAST CORNER THEREOF; THENCE SOUTH 89°54'31" WEST, ALONG THE SOUTH LINE OF SAID TRACT, 185.81 FEET TO THE SOUTHWEST CORNER THEREOF; THENCE NORTH 00°00'02" EAST, 81.86 FEET TO THE POINT OF BEGINNING;

**ALSO EXCEPT,****LEVEL 22  
PARCEL C22D**

THAT PART OF LOTS 16 TO 25, BOTH INCLUSIVE, (EXCEPT THE NORTH 14.00 FEET OF THE EAST 31.08 FEET OF LOT 16); TOGETHER WITH THE WEST 9.50 FEET (EXCEPT THE NORTH 14.00 FEET THEREOF) OF THE NORTH-SOUTH VACATED ALLEY IN BLOCK 44 LYING EAST OF THE EAST LINE OF LOTS 16 TO 25, BOTH INCLUSIVE, AND LYING WEST OF THE WEST LINE OF LOTS 26 TO 35, BOTH INCLUSIVE; TOGETHER WITH THE WEST 145.22 FEET OF THE SOUTH HALF OF THE EAST-WEST VACATED ALLEY IN BLOCK 44, LYING SOUTH OF THE SOUTH LINE OF LOTS 1 TO 15, BOTH INCLUSIVE, AND LYING NORTH OF THE NORTH LINE OF LOT 16 AND LOT 26 AND THE NORTH LINE OF LOT 16 PROLONGED EASTERLY TO THE NORTHWEST CORNER OF LOT 26, ALL IN BLOCK 44 IN JOHN YALE'S RESUBDIVISION OF BLOCKS 38, 39, 40, 42, 43, 44, 45, 57, 58, 59, 60, 61 AND 72 IN ELSTON ADDITION TO CHICAGO IN SECTION 5, TOWNSHIP 39 NORTH, RANGE 14, EAST OF THE THIRD PRINCIPAL MERIDIAN; TOGETHER WITH THE WEST 185.81 FEET OF THE VACATED NORTH 0.50 FEET OF WEST BLACKHAWK STREET SOUTH OF AND ADJOINING THE SOUTH LINE OF SAID LOT 25 AND SAID LOT 35 AND THE SOUTH LINE OF LOT 25 PROLONGED EASTERLY TO THE SOUTHWEST CORNER OF LOT 35, ALL TAKEN AS A TRACT, LYING BELOW A HORIZONTAL PLANE HAVING AN ELEVATION OF +233.33 CHICAGO CITY DATUM AND LYING ABOVE A HORIZONTAL PLANE HAVING AN ELEVATION OF +223.66 CHICAGO CITY DATUM AND LYING WITHIN ITS HORIZONTAL BOUNDARY PROJECTED VERTICALLY AND DESCRIBED AS FOLLOWS COMMENCING AT THE NORTHWEST CORNER OF SAID TRACT; THENCE SOUTH 00°00'02" WEST, ALONG THE WEST LINE THEREOF, 194.90 FEET TO THE POINT OF BEGINNING;

**UNOFFICIAL COPY**

THENCE SOUTH 89°59'58" EAST, ALONG A LINE DRAWN PERPENDICULAR TO THE WEST LINE OF SAID TRACT, 185.81 FEET TO THE EAST LINE OF SAID TRACT; THENCE SOUTH 00°00'00" WEST, ALONG THE EAST LINE OF SAID TRACT, 81.56 FEET TO THE SOUTHEAST CORNER THEREOF; THENCE SOUTH 89°54'31" WEST, ALONG THE SOUTH LINE OF SAID TRACT, 185.81 FEET TO THE SOUTHWEST CORNER THEREOF; THENCE NORTH 00°00'02" EAST, 81.86 FEET TO THE POINT OF BEGINNING;

**ALSO EXCEPT,**

**LEVEL 23  
PARCEL C23A**

THAT PART OF LOTS 16 TO 25, BOTH INCLUSIVE, (EXCEPT THE NORTH 14.00 FEET OF THE EAST 31.08 FEET OF LOT 16); TOGETHER WITH THE WEST 9.50 FEET (EXCEPT THE NORTH 14.00 FEET THEREOF) OF THE NORTH-SOUTH VACATED ALLEY IN BLOCK 44 LYING EAST OF THE EAST LINE OF LOTS 16 TO 25, BOTH INCLUSIVE, AND LYING WEST OF THE WEST LINE OF LOTS 26 TO 35, BOTH INCLUSIVE; TOGETHER WITH THE WEST 145.22 FEET OF THE SOUTH HALF OF THE EAST-WEST VACATED ALLEY IN BLOCK 44, LYING SOUTH OF THE SOUTH LINE OF LOTS 1 TO 15, BOTH INCLUSIVE, AND LYING NORTH OF THE NORTH LINE OF LOT 16 AND THE NORTH LINE OF LOT 16 PROLONGED EASTERLY TO THE NORTHWEST CORNER OF LOT 26, ALL IN BLOCK 44 IN JOHN YALE'S RESUBDIVISION OF BLOCKS 38, 39, 40, 42, 43, 44, 45, 57, 58, 59, 60, 61 AND 72 IN ELSTON ADDITION TO CHICAGO IN SECTION 5, TOWNSHIP 39 NORTH, RANGE 14, EAST OF THE THIRD PRINCIPAL MERIDIAN; TOGETHER WITH THE WEST 185.81 FEET OF THE VACATED NORTH 0.50 FEET OF WEST BLACKHAWK STREET SOUTH OF AND ADJOINING THE SOUTH LINE OF SAID LOT 25 AND SAID LOT 35 AND THE SOUTH LINE OF LOT 25 PROLONGED EASTERLY TO THE SOUTHWEST CORNER OF LOT 35, ALL TAKEN AS A TRACT, LYING BELOW A HORIZONTAL PLANE HAVING AN ELEVATION OF +243.00 CHICAGO CITY DATUM AND LYING ABOVE A HORIZONTAL PLANE HAVING AN ELEVATION OF +233.33 CHICAGO CITY DATUM AND LYING WITHIN ITS HORIZONTAL BOUNDARY PROJECTED VERTICALLY AND DESCRIBED AS FOLLOWS: COMMENCING AT THE NORTHWEST CORNER OF SAID TRACT; THENCE SOUTH 00°00'02" WEST, ALONG THE WEST LINE THEREOF, 194.90 FEET; THENCE SOUTH 89°59'58" EAST, 126.30 FEET TO THE POINT OF BEGINNING; THENCE SOUTH 89°59'58" EAST, 59.51 FEET TO THE EAST LINE OF SAID TRACT; THENCE SOUTH 00°00'00" WEST, ALONG SAID EAST LINE, 81.56 FEET TO THE SOUTHEAST CORNER OF SAID TRACT; THENCE SOUTH 89°54'31" WEST, 29.18 FEET; THENCE NORTH 89°59'16" WEST, 23.63 FEET; THENCE NORTH 00°00'22" EAST, 10.73 FEET; THENCE NORTH 89°59'16" WEST, 5.62 FEET; THENCE NORTH 00°00'44" EAST, 1.25 FEET; THENCE NORTH 89°59'16" WEST, 7.78 FEET; THENCE SOUTH 00°00'44" WEST, 10.35 FEET; THENCE SOUTH 90°00'00" EAST, 4.34 FEET; THENCE SOUTH 00°00'44" WEST, 6.85 FEET; THENCE NORTH 89°59'16" WEST, 9.07 FEET; THENCE SOUTH 00°00'44" WEST, 24.03 FEET TO THE SOUTH LINE OF SAID TRACT; THENCE SOUTH 89°54'31" WEST, ALONG SAID SOUTH LINE, 39.82 FEET TO THE SOUTHWEST CORNER OF SAID TRACT; THENCE NORTH 00°00'02" EAST, 27.00 FEET; THENCE NORTH 00°00'44" EAST, 4.02 FEET; THENCE SOUTH 89°59'16" EAST, 5.37 FEET; THENCE SOUTH 00°00'44" WEST, 1.25 FEET; THENCE SOUTH 89°59'16" EAST, 19.96 FEET; THENCE NORTH 00°00'44" EAST, 1.25 FEET; THENCE SOUTH 89°59'16" EAST, 5.62 FEET; THENCE NORTH 00°00'44" EAST, 10.73 FEET; THENCE SOUTH 89°59'16" EAST, 47.69 FEET; THENCE SOUTH 00°00'44" WEST, 11.98 FEET; THENCE SOUTH 89°59'16" EAST, 2.40 FEET; THENCE NORTH 00°00'44" EAST, 1.25 FEET; THENCE SOUTH 89°59'16" EAST, 5.60 FEET; THENCE SOUTH 00°00'44" WEST, 1.25 FEET; THENCE SOUTH 89°59'16" EAST, 8.01 FEET; THENCE NORTH 00°00'44" EAST, 10.06 FEET; THENCE NORTH 89°59'16" WEST, 3.54 FEET; THENCE NORTH 00°00'44" EAST, 6.27 FEET; THENCE SOUTH 89°59'16" EAST, 8.20 FEET; THENCE NORTH 00°00'44" EAST, 18.70 FEET TO THE POINT OF BEGINNING;

**UNOFFICIAL COPY****ALSO EXCEPT,****LEVEL 24  
PARCEL C24A**

THAT PART OF LOTS 16 TO 25, BOTH INCLUSIVE, (EXCEPT THE NORTH 14.00 FEET OF THE EAST 31.08 FEET OF LOT 16); TOGETHER WITH THE WEST 9.50 FEET (EXCEPT THE NORTH 14.00 FEET THEREOF) OF THE NORTH-SOUTH VACATED ALLEY IN BLOCK 44 LYING EAST OF THE EAST LINE OF LOTS 16 TO 25, BOTH INCLUSIVE, AND LYING WEST OF THE WEST LINE OF LOTS 26 TO 35, BOTH INCLUSIVE; TOGETHER WITH THE WEST 145.22 FEET OF THE SOUTH HALF OF THE EAST-WEST VACATED ALLEY IN BLOCK 44, LYING SOUTH OF THE SOUTH LINE OF LOTS 1 TO 15, BOTH INCLUSIVE, AND LYING NORTH OF THE NORTH LINE OF LOT 16 AND LOT 26 AND THE NORTH LINE OF LOT 16 PROLONGED EASTERLY TO THE NORTHWEST CORNER OF LOT 26, ALL IN BLOCK 44 IN JOHN YALE'S RESUBDIVISION OF BLOCKS 38, 39, 40, 42, 43, 44, 45, 57, 58, 59, 60, 61 AND 72 IN ELSTON ADDITION TO CHICAGO IN SECTION 5, TOWNSHIP 39 NORTH, RANGE 14, EAST OF THE THIRD PRINCIPAL MERIDIAN; TOGETHER WITH THE WEST 185.81 FEET OF THE VACATED NORTH 0.50 FEET OF WEST BLACKHAWK STREET SOUTH OF AND ADJOINING THE SOUTH LINE OF SAID LOT 25 AND SAID LOT 35 AND THE SOUTH LINE OF LOT 25 PROLONGED EASTERLY TO THE SOUTHWEST CORNER OF LOT 35, ALL TAKEN AS A TRACT, LYING BELOW A HORIZONTAL PLANE HAVING AN ELEVATION OF +252.66 CHICAGO CITY DATUM AND LYING ABOVE A HORIZONTAL PLANE HAVING AN ELEVATION OF +243.00 CHICAGO CITY DATUM AND LYING WITHIN ITS HORIZONTAL BOUNDARY PROJECTED VERTICALLY AND DESCRIBED AS FOLLOWS: COMMENCING AT THE NORTHWEST CORNER OF SAID TRACT; THENCE SOUTH 00°00'02" WEST, ALONG THE WEST LINE THEREOF, 194.90 FEET; THENCE SOUTH 89°59'58" EAST, 126.30 FEET TO THE POINT OF BEGINNING; THENCE SOUTH 89°59'58" EAST, 59.51 FEET TO THE EAST LINE OF SAID TRACT; THENCE SOUTH 00°00'00" WEST, ALONG SAID EAST LINE, 81.56 FEET TO THE SOUTHEAST CORNER THEREOF; THENCE SOUTH 89°54'31" WEST, ALONG SAID SOUTH LINE, 104.23 FEET; THENCE NORTH 00°00'22" EAST, 29.18 FEET; THENCE NORTH 89°59'16" WEST, 23.63 FEET; THENCE NORTH 00°00'44" EAST, 10.73 FEET; THENCE NORTH 89°59'16" WEST, 5.62 FEET; THENCE NORTH 00°00'44" EAST, 1.25 FEET; THENCE NORTH 89°59'16" WEST, 19.96 FEET; THENCE SOUTH 00°00'44" WEST, 1.25 FEET; THENCE NORTH 89°59'16" WEST, 5.37 FEET; THENCE NORTH 00°00'44" EAST, 2.40 FEET; THENCE SOUTH 89°59'16" EAST, 5.37 FEET; THENCE SOUTH 00°00'44" WEST, 1.25 FEET; THENCE SOUTH 89°59'16" EAST, 19.96 FEET; THENCE NORTH 00°00'44" EAST, 1.25 FEET; THENCE SOUTH 89°59'16" EAST, 5.62 FEET; THENCE NORTH 00°00'44" EAST, 10.73 FEET; THENCE SOUTH 89°59'16" EAST, 47.69 FEET; THENCE SOUTH 00°00'44" WEST, 11.98 FEET; THENCE SOUTH 89°59'16" EAST, 2.40 FEET; THENCE NORTH 00°00'44" EAST, 1.25 FEET; THENCE SOUTH 89°59'16" EAST, 5.60 FEET; THENCE SOUTH 00°00'44" WEST, 1.25 FEET; THENCE SOUTH 89°59'16" EAST, 8.01 FEET; THENCE NORTH 00°00'44" EAST, 10.06 FEET; THENCE NORTH 89°59'16" WEST, 3.54 FEET; THENCE NORTH 00°00'44" EAST, 6.27 FEET; THENCE SOUTH 89°59'16" EAST, 8.20 FEET; THENCE NORTH 00°00'44" EAST, 18.70 FEET TO THE POINT OF BEGINNING;

**ALSO EXCEPT,****LEVEL 25  
PARCEL C25B**

THAT PART OF LOTS 16 TO 25, BOTH INCLUSIVE, (EXCEPT THE NORTH 14.00 FEET OF THE EAST 31.08 FEET OF LOT 16); TOGETHER WITH THE WEST 9.50 FEET (EXCEPT THE NORTH 14.00 FEET THEREOF) OF THE NORTH-SOUTH VACATED ALLEY IN BLOCK 44 LYING EAST OF THE EAST LINE OF LOTS 16 TO 25, BOTH INCLUSIVE, AND LYING WEST OF THE WEST LINE OF LOTS 26 TO 35, BOTH INCLUSIVE; TOGETHER WITH THE WEST 145.22 FEET OF THE SOUTH HALF OF THE EAST-WEST VACATED ALLEY IN BLOCK 44, LYING SOUTH OF THE SOUTH LINE OF LOTS 1 TO 15, BOTH INCLUSIVE, AND LYING NORTH OF THE NORTH LINE OF LOT 16 AND LOT 26 AND THE NORTH LINE OF LOT 16 PROLONGED EASTERLY TO THE NORTHWEST CORNER OF LOT 26, ALL



# UNOFFICIAL COPY

IN BLOCK 44 IN JOHN YALE'S RESUBDIVISION OF BLOCKS 38, 39, 40, 42, 43, 44, 45, 57, 58, 59, 60, 61 AND 72 IN ELSTON ADDITION TO CHICAGO IN SECTION 5, TOWNSHIP 39 NORTH, RANGE 14, EAST OF THE THIRD PRINCIPAL MERIDIAN; TOGETHER WITH THE WEST 185.81 FEET OF THE VACATED NORTH 0.50 FEET OF WEST BLACKHAWK STREET SOUTH OF AND ADJOINING THE SOUTH LINE OF SAID LOT 25 AND SAID LOT 35 AND THE SOUTH LINE OF LOT 25 PROLONGED EASTERLY TO THE SOUTHWEST CORNER OF LOT 35. ALL TAKEN AS A TRACT. LYING BELOW A HORIZONTAL PLANE HAVING AN ELEVATION OF +262.32 CHICAGO CITY DATUM AND LYING ABOVE A HORIZONTAL PLANE HAVING AN ELEVATION OF +252.66 CHICAGO CITY DATUM AND LYING WITHIN ITS HORIZONTAL BOUNDARY PROJECTED VERTICALLY AND DESCRIBED AS FOLLOWS: COMMENCING AT THE NORTHWEST CORNER OF SAID TRACT; THENCE SOUTH 00°00'02" WEST, ALONG THE WEST LINE THEREOF, 194.90 FEET TO THE POINT OF BEGINNING; THENCE SOUTH 89°59'58" EAST, 39.84 FEET; THENCE SOUTH 00°00'44" WEST, 17.81 FEET; THENCE SOUTH 89°59'16" EAST, 9.07 FEET; THENCE SOUTH 00°00'44" WEST, 6.85 FEET; THENCE NORTH 90°00'00" WEST, 4.34 FEET; THENCE SOUTH 00°00'00" WEST, 10.35 FEET; THENCE SOUTH 89°59'16" EAST, 7.77 FEET; THENCE NORTH 00°00'44" EAST, 1.25 FEET; THENCE SOUTH 89°59'16" EAST, 5.62 FEET; THENCE NORTH 00°00'44" EAST, 10.73 FEET; THENCE SOUTH 89°59'16" EAST, 47.69 FEET; THENCE SOUTH 00°00'44" WEST, 11.98 FEET; THENCE SOUTH 89°59'16" EAST, 2.46 FEET; THENCE NORTH 00°00'44" EAST, 1.25 FEET; THENCE SOUTH 89°59'16" EAST, 5.60 FEET; THENCE SOUTH 00°00'44" WEST, 1.25 FEET; THENCE SOUTH 89°59'16" EAST, 8.01 FEET; THENCE NORTH 00°00'44" EAST, 10.06 FEET; THENCE NORTH 89°59'16" WEST, 3.54 FEET; THENCE NORTH 00°00'44" EAST, 6.27 FEET; THENCE SOUTH 89°59'16" EAST, 8.20 FEET; THENCE NORTH 00°00'44" EAST, 18.70 FEET; THENCE SOUTH 89°59'58" EAST, 59.50 FEET TO THE EAST LINE OF SAID TRACT; THENCE SOUTH 00°00'00" WEST, ALONG SAID EAST LINE, 81.56 FEET TO THE SOUTHEAST CORNER OF SAID TRACT; THENCE SOUTH 89°54'31" WEST, ALONG THE SOUTH LINE OF SAID TRACT, 104.23 FEET; THENCE NORTH 00°00'22" EAST, 29.18 FEET; THENCE NORTH 89°59'16" WEST, 23.63 FEET; THENCE NORTH 00°00'44" EAST, 10.73 FEET; THENCE NORTH 89°59'16" WEST, 5.62 FEET; THENCE NORTH 00°00'44" EAST, 1.25 FEET; THENCE NORTH 89°59'16" WEST, 7.78 FEET; THENCE SOUTH 00°00'44" WEST, 10.35 FEET; THENCE SOUTH 90°00'00" EAST, 4.34 FEET; THENCE SOUTH 00°00'44" WEST, 6.85 FEET; THENCE NORTH 89°59'16" WEST, 9.07 FEET; THENCE SOUTH 00°00'44" WEST, 24.03 FEET TO THE SOUTH LINE OF SAID TRACT; THENCE SOUTH 89°54'31" WEST, ALONG THE SOUTH LINE OF SAID TRACT, 39.82 FEET TO THE SOUTHWEST CORNER THEREOF; THENCE NORTH 00°00'02" EAST, 81.86 FEET TO THE POINT OF BEGINNING;

ALSO EXCEPT,

LEVEL 26

PARCEL C26A

THAT PART OF LOTS 16 TO 25, BOTH INCLUSIVE, (EXCEPT THE NORTH 14.00 FEET OF THE EAST 31.08 FEET OF LOT 16); TOGETHER WITH THE WEST 9.50 FEET (EXCEPT THE NORTH 14.00 FEET THEREOF) OF THE NORTH-SOUTH VACATED ALLEY IN BLOCK 44 LYING EAST OF THE EAST LINE OF LOTS 16 TO 25, BOTH INCLUSIVE, AND LYING WEST OF THE WEST LINE OF LOTS 26 TO 35, BOTH INCLUSIVE; TOGETHER WITH THE WEST 145.22 FEET OF THE SOUTH HALF OF THE EAST-WEST VACATED ALLEY IN BLOCK 44, LYING SOUTH OF THE SOUTH LINE OF LOTS 1 TO 15, BOTH INCLUSIVE, AND LYING NORTH OF THE NORTH LINE OF LOT 16 AND LOT 26 AND THE NORTH LINE OF LOT 16 PROLONGED EASTERLY TO THE NORTHWEST CORNER OF LOT 26. ALL IN BLOCK 44 IN JOHN YALE'S RESUBDIVISION OF BLOCKS 38, 39, 40, 42, 43, 44, 45, 57, 58, 59, 60, 61 AND 72 IN ELSTON ADDITION TO CHICAGO IN SECTION 5, TOWNSHIP 39 NORTH, RANGE 14, EAST OF THE THIRD PRINCIPAL MERIDIAN; TOGETHER WITH THE WEST 185.81 FEET OF THE VACATED NORTH 0.50 FEET OF WEST BLACKHAWK STREET SOUTH OF AND ADJOINING THE SOUTH LINE OF SAID LOT 25 AND SAID LOT 35 AND THE SOUTH LINE OF LOT 25 PROLONGED EASTERLY TO THE SOUTHWEST CORNER OF LOT 35. ALL TAKEN AS A TRACT. LYING BELOW A HORIZONTAL PLANE HAVING AN ELEVATION OF +271.96 CHICAGO CITY DATUM AND LYING ABOVE A HORIZONTAL PLANE HAVING AN ELEVATION OF +262.32 CHICAGO CITY DATUM AND LYING WITHIN ITS HORIZONTAL BOUNDARY PROJECTED VERTICALLY AND DESCRIBED AS

**UNOFFICIAL COPY**

FOLLOWS: COMMENCING AT THE NORTHWEST CORNER OF SAID TRACT: THENCE SOUTH 00°00'02" WEST, ALONG THE WEST LINE THEREOF, 194.90 FEET TO THE POINT OF BEGINNING; THENCE SOUTH 89°59'58" EAST, 81.81 FEET; THENCE SOUTH 00°00'00" WEST, 23.05 FEET; THENCE SOUTH 89°59'16" EAST, 23.83 FEET; THENCE SOUTH 00°00'44" WEST, 11.98 FEET; THENCE SOUTH 89°59'16" EAST, 2.40 FEET; THENCE NORTH 00°00'44" EAST, 1.25 FEET; THENCE SOUTH 89°59'16" EAST, 5.60 FEET; THENCE SOUTH 00°00'44" WEST, 1.25 FEET; THENCE SOUTH 89°59'16" EAST, 8.01 FEET; THENCE NORTH 00°00'44" EAST, 10.06 FEET; THENCE NORTH 89°59'16" WEST, 3.54 FEET; THENCE NORTH 00°00'44" EAST, 6.27 FEET; THENCE SOUTH 89°59'16" EAST, 8.20 FEET; THENCE NORTH 00°00'44" EAST, 18.70 FEET; THENCE SOUTH 89°59'58" EAST, 59.51 FEET TO THE EAST LINE OF SAID TRACT: THENCE SOUTH 00°00'00" WEST, ALONG SAID EAST LINE, 81.56 FEET TO THE SOUTHEAST CORNER OF SAID TRACT; THENCE SOUTH 89°54'31" WEST, ALONG THE SOUTH LINE OF SAID TRACT, 59.52 FEET; THENCE NORTH 00°00'44" EAST, 24.74 FEET; THENCE NORTH 89°59'16" WEST, 8.20 FEET; THENCE NORTH 00°00'44" EAST, 6.27 FEET; THENCE SOUTH 89°59'16" EAST, 3.54 FEET; THENCE NORTH 00°00'44" EAST, 10.06 FEET; THENCE NORTH 89°59'16" WEST, 8.01 FEET; THENCE SOUTH 00°00'44" WEST, 1.25 FEET; THENCE NORTH 89°59'16" WEST, 5.60 FEET; THENCE NORTH 00°00'44" EAST, 1.25 FEET; THENCE NORTH 89°59'16" WEST, 2.40 FEET; THENCE SOUTH 00°00'44" WEST, 11.98 FEET; THENCE NORTH 89°59'16" WEST, 47.69 FEET; THENCE NORTH 00°00'44" EAST, 10.73 FEET; THENCE NORTH 89°59'16" WEST, 5.62 FEET; THENCE NORTH 00°00'44" EAST, 1.25 FEET; THENCE NORTH 89°59'16" WEST, 7.78 FEET; THENCE SOUTH 00°00'44" WEST, 10.35 FEET; THENCE SOUTH 90°00'00" EAST, 4.34 FEET; THENCE SOUTH 00°00'44" WEST, 6.85 FEET; THENCE NORTH 89°59'16" WEST, 9.07 FEET; THENCE SOUTH 00°00'44" WEST, 24.03 FEET TO THE SOUTH LINE OF SAID TRACT; THENCE SOUTH 89°54'31" WEST, ALONG SAID SOUTH LINE, 39.52 FEET TO THE SOUTHWEST CORNER OF SAID TRACT; THENCE NORTH 00°00'02" EAST, 81.86 FEET TO THE POINT OF BEGINNING;

ALSO EXCEPT,

LEVEL 27

PARCEL C27B

THAT PART OF LOTS 16 TO 25, BOTH INCLUSIVE, (EXCEPT THE NORTH 14.00 FEET OF THE EAST 31.08 FEET OF LOT 16); TOGETHER WITH THE WEST 9.50 FEET (EXCEPT THE NORTH 14.00 FEET THEREOF) OF THE NORTH-SOUTH VACATED ALLEY IN BLOCK 44 LYING EAST OF THE EAST LINE OF LOTS 16 TO 25, BOTH INCLUSIVE, AND LYING WEST OF THE WEST LINE OF LOTS 26 TO 35, BOTH INCLUSIVE; TOGETHER WITH THE WEST 145.22 FEET OF THE SOUTH HALF OF THE EAST-WEST VACATED ALLEY IN BLOCK 44, LYING SOUTH OF THE SOUTH LINE OF LOTS 1 TO 15, BOTH INCLUSIVE, AND LYING NORTH OF THE NORTH LINE OF LOT 16 AND LOT 25 AND THE NORTH LINE OF LOT 16 PROLONGED EASTERLY TO THE NORTHWEST CORNER OF LOT 26, ALL IN BLOCK 44 IN JOHN YALE'S RESUBDIVISION OF BLOCKS 38, 39, 40, 42, 43, 44, 45, 57, 58, 59, 60, 61 AND 72 IN ELSTON ADDITION TO CHICAGO IN SECTION 5, TOWNSHIP 39 NORTH, RANGE 14, EAST OF THE THIRD PRINCIPAL MERIDIAN; TOGETHER WITH THE WEST 185.81 FEET OF THE VACATED NORTH 0.50 FEET OF WEST BLACKHAWK STREET SOUTH OF AND ADJOINING THE SOUTH LINE OF SAID LOT 25 AND SAID LOT 35 AND THE SOUTH LINE OF LOT 25 PROLONGED EASTERLY TO THE SOUTHWEST CORNER OF LOT 35, ALL TAKEN AS A TRACT, LYING BELOW A HORIZONTAL PLANE HAVING AN ELEVATION OF +281.74 CHICAGO CITY DATUM AND LYING ABOVE A HORIZONTAL PLANE HAVING AN ELEVATION OF +271.96 CHICAGO CITY DATUM AND LYING WITHIN ITS HORIZONTAL BOUNDARY PROJECTED VERTICALLY AND DESCRIBED AS FOLLOWS: COMMENCING AT THE NORTHWEST CORNER OF SAID TRACT: THENCE SOUTH 00°00'02" WEST, ALONG THE WEST LINE THEREOF, 194.90 FEET TO THE POINT OF BEGINNING; THENCE SOUTH 89°59'58" EAST, 39.84 FEET; THENCE SOUTH 00°00'44" WEST, 17.81 FEET; THENCE SOUTH 89°59'16" EAST, 9.07 FEET; THENCE SOUTH 00°00'44" WEST, 6.85 FEET; THENCE NORTH 90°00'00" WEST, 4.34 FEET; THENCE SOUTH 00°00'30" WEST, 10.35 FEET; THENCE SOUTH 89°59'16" EAST, 7.78 FEET; THENCE NORTH 00°00'44" EAST, 1.25 FEET; THENCE SOUTH 89°59'16" EAST, 5.62 FEET; THENCE NORTH 00°00'44" EAST, 10.73 FEET; THENCE SOUTH 89°59'16" EAST, 47.69 FEET; THENCE SOUTH 00°00'44" WEST, 11.98 FEET; THENCE SOUTH

# UNOFFICIAL COPY

89°59'16" EAST, 2.40 FEET; THENCE NORTH 00°00'44" EAST, 1.25 FEET; THENCE SOUTH 89°59'16" EAST, 5.60 FEET; THENCE SOUTH 00°00'44" WEST, 1.25 FEET; THENCE SOUTH 89°59'16" EAST, 8.01 FEET; THENCE NORTH 00°00'44" EAST, 10.06 FEET; THENCE NORTH 89°59'16" WEST, 3.54 FEET; THENCE NORTH 00°00'44" EAST, 6.27 FEET; THENCE SOUTH 89°59'16" EAST, 8.20 FEET; THENCE NORTH 00°00'44" EAST, 18.70 FEET; THENCE SOUTH 89°59'58" EAST, 59.51 FEET TO THE EAST LINE OF SAID TRACT; THENCE SOUTH 00°00'00" WEST, ALONG SAID EAST LINE, 81.56 FEET TO THE SOUTHEAST CORNER OF SAID TRACT; THENCE SOUTH 89°54'31" WEST, ALONG SAID SOUTH LINE, 59.52 FEET; THENCE NORTH 00°00'44" EAST, 6.27 FEET; THENCE SOUTH 89°59'16" EAST, 3.54 FEET; THENCE NORTH 00°00'44" EAST, 10.06 FEET; THENCE NORTH 89°59'16" WEST, 8.01 FEET; THENCE SOUTH 00°00'44" WEST, 1.25 FEET; THENCE NORTH 89°59'16" WEST, 5.60 FEET; THENCE NORTH 00°00'44" EAST, 1.25 FEET; THENCE NORTH 89°59'16" WEST, 2.40 FEET; THENCE SOUTH 00°00'44" WEST, 11.98 FEET; THENCE NORTH 89°59'16" WEST, 47.69 FEET; THENCE NORTH 00°00'44" EAST, 10.73 FEET; THENCE NORTH 89°59'16" WEST, 5.62 FEET; THENCE NORTH 00°00'44" EAST, 1.25 FEET; THENCE NORTH 89°59'16" WEST, 7.78 FEET; THENCE SOUTH 00°00'44" WEST, 10.35 FEET; THENCE SOUTH 90°00'00" EAST, 4.34 FEET; THENCE SOUTH 00°00'44" WEST, 6.85 FEET; THENCE NORTH 89°59'16" WEST, 9.07 FEET; THENCE SOUTH 00°00'44" WEST, 24.03 FEET TO THE SOUTH LINE OF SAID TRACT; THENCE SOUTH 89°54'31" WEST, ALONG SAID SOUTH LINE, 39.82 FEET TO THE SOUTHWEST CORNER OF SAID TRACT; THENCE NORTH 00°00'02" EAST, 81.86 FEET TO THE POINT OF BEGINNING;

ALSO EXCEPT,

LEVEL 28  
PARCEL C28B

THAT PART OF LOTS 16 TO 25, BOTH INCLUSIVE, (EXCEPT THE NORTH 14.00 FEET OF THE EAST 31.08 FEET OF LOT 16); TOGETHER WITH THE WEST 0.50 FEET (EXCEPT THE NORTH 14.00 FEET THEREOF) OF THE NORTH-SOUTH VACATED ALLEY IN BLOCK 44 LYING EAST OF THE EAST LINE OF LOTS 16 TO 25, BOTH INCLUSIVE, AND LYING WEST OF THE WEST LINE OF LOTS 26 TO 35, BOTH INCLUSIVE; TOGETHER WITH THE WEST 145.22 FEET OF THE SOUTH HALF OF THE EAST-WEST VACATED ALLEY IN BLOCK 44, LYING SOUTH OF THE SOUTH LINE OF LOTS 1 TO 15, BOTH INCLUSIVE, AND LYING NORTH OF THE NORTH LINE OF LOT 16 AND LOT 26 AND THE NORTH LINE OF LOT 16 PROLONGED EASTERLY TO THE NORTHWEST CORNER OF LOT 26, ALL IN BLOCK 44 IN JOHN YALE'S RESUBDIVISION OF BLOCKS 38, 39, 40, 42, 43, 44, 45, 57, 58, 59, 60, 61 AND 72 IN ELSTON ADDITION TO CHICAGO IN SECTION 5, TOWNSHIP 39 NORTH, RANGE 14, EAST OF THE THIRD PRINCIPAL MERIDIAN; TOGETHER WITH THE WEST 185.81 FEET OF THE VACATED NORTH 0.50 FEET OF WEST BLACKHAWK STREET SOUTH OF AND ADJOINING THE SOUTH LINE OF SAID LOT 25 AND SAID LOT 35 AND THE SOUTH LINE OF LOT 25 PROLONGED EASTERLY TO THE SOUTHWEST CORNER OF LOT 35, ALL TAKEN AS A TRACT, LYING ABOVE A HORIZONTAL PLANE HAVING AN ELEVATION OF +281.74 CHICAGO CITY DATUM AND LYING WITHIN ITS HORIZONTAL BOUNDARY PROJECTED VERTICALLY AND DESCRIBED AS FOLLOWS: COMMENCING AT THE NORTHWEST CORNER OF SAID TRACT; THENCE SOUTH 00°00'02" WEST, ALONG THE WEST LINE THEREOF, 194.90 FEET TO THE POINT OF BEGINNING; THENCE SOUTH 89°59'58" EAST, 39.84 FEET; THENCE SOUTH 00°00'44" WEST, 17.81 FEET; THENCE SOUTH 89°59'16" EAST, 9.07 FEET; THENCE SOUTH 00°00'44" WEST, 6.85 FEET; THENCE NORTH 90°00'00" WEST, 4.34 FEET; THENCE SOUTH 00°00'30" WEST, 10.35 FEET; THENCE SOUTH 89°59'16" EAST, 7.78 FEET; THENCE NORTH 00°00'44" EAST, 1.25 FEET; THENCE SOUTH 89°59'16" EAST, 5.62 FEET; THENCE NORTH 00°00'44" EAST, 10.73 FEET; THENCE SOUTH 89°59'16" EAST, 47.69 FEET; THENCE SOUTH 00°00'44" WEST, 11.98 FEET; THENCE SOUTH 89°59'16" EAST, 2.40 FEET; THENCE NORTH 00°00'44" EAST, 1.25 FEET; THENCE SOUTH 89°59'16" EAST, 5.60 FEET; THENCE SOUTH 00°00'44" WEST, 1.25 FEET; THENCE SOUTH 89°59'16" EAST, 8.01 FEET; THENCE NORTH 00°00'44" EAST, 10.06 FEET; THENCE NORTH 89°59'16" WEST, 3.54 FEET; THENCE NORTH 00°00'44" EAST, 6.27 FEET; THENCE SOUTH 89°59'16" EAST, 8.20 FEET; THENCE NORTH 00°00'44" EAST, 18.70 FEET; THENCE SOUTH

# UNOFFICIAL COPY

89°59'58" EAST, 59.50 FEET TO THE EAST LINE OF SAID TRACT; THENCE SOUTH 00°00'00" WEST, ALONG SAID EAST LINE, 81.56 FEET TO THE SOUTHEAST CORNER OF SAID TRACT; THENCE SOUTH 89°54'31" WEST, ALONG THE SOUTH LINE OF SAID TRACT, 59.52 FEET; THENCE NORTH 00°00'44" EAST, 24.74 FEET; THENCE NORTH 89°59'16" WEST, 8.20 FEET; THENCE NORTH 00°00'44" EAST, 6.27 FEET; THENCE SOUTH 89°59'16" EAST, 3.54 FEET; THENCE NORTH 00°00'44" EAST, 10.06 FEET; THENCE NORTH 89°59'16" WEST, 8.01 FEET; THENCE SOUTH 00°00'44" WEST, 1.25 FEET; THENCE NORTH 89°59'16" WEST, 5.60 FEET; THENCE NORTH 00°00'44" EAST, 1.25 FEET; THENCE NORTH 89°59'16" WEST, 2.40 FEET; THENCE SOUTH 00°00'44" WEST, 11.98 FEET; THENCE NORTH 89°59'16" WEST, 47.69 FEET; THENCE NORTH 00°00'44" EAST, 10.73 FEET; THENCE NORTH 89°59'16" WEST, 5.62 FEET; THENCE SOUTH 00°00'44" EAST, 1.25 FEET; THENCE NORTH 89°59'16" WEST, 7.78 FEET; THENCE SOUTH 00°00'44" WEST, 10.35 FEET; THENCE SOUTH 90°00'00" EAST, 4.34 FEET; THENCE SOUTH 00°00'44" WEST, 6.85 FEET; THENCE NORTH 89°59'16" WEST, 9.07 FEET; THENCE SOUTH 00°00'44" WEST, 24.03 FEET TO THE SOUTH LINE OF SAID TRACT; THENCE SOUTH 89°54'31" WEST, ALONG SAID SOUTH LINE, 39.82 FEET TO THE SOUTHWEST CORNER THEREOF; THENCE NORTH 00°00'02" EAST, 81.86 FEET TO THE POINT OF BEGINNING).

IN COOK COUNTY, ILLINOIS.

-----  
 Permanent Index Numbers: 17-05-214-010, 17-05-214-011, 17-05-214-012

Street Address: 860 West Blackhawk, Chicago, Illinois

Property of Cook County Clerk's Office



# UNOFFICIAL COPY

TWELFTH AMENDED EXHIBIT C  
AMENDMENTS TO PLAT OF SURVEY

*See Attached*

Property of Cook County Clerk's Office

A large, dense black scribble consisting of multiple overlapping, horizontal, wavy lines, completely obscuring the text of the Cook County Clerk's Office watermark.

**UNOFFICIAL COPY****TWELFTH AMENDED EXHIBIT D****AMENDED PERCENTAGE OF INTEREST IN COMMON ELEMENTS**

<b>CONDOMINIUM UNITS</b>	
Unit Number	Percentage Ownership of Condominium Building
303	0.411195%
306	0.470293%
403	0.414305%
405	0.537166%
406	0.473403%
407	0.785998%
501	0.445409%
503	0.417416%
505	0.541832%
506	0.470513%
507	0.790664%
601	0.448520%
602	1.111657%
605	0.546497%
606	0.479624%
607	0.795329%
701	0.493621%
702	0.742453%
703	0.695797%
704	0.454741%
705	0.470293%
708	0.509173%
801	0.495176%
802	0.747118%
803	0.700462%
804	0.456296%
807	0.747118%
808	0.510728%
901	0.496731%
902	0.751784%
903	0.705128%
904	0.457851%
905	0.473403%
906	0.705128%
907	0.751784%
908	0.512283%
1001	0.498286%
1002	0.756449%
1003	0.709793%
1004	0.459406%

Property of Cook County Clerk's Office

## UNOFFICIAL COPY

1005	0.474958%
1006	0.709793%
1007	0.756449%
1008	0.513838%
1101	0.499841%
1102	0.761115%
1103	0.714459%
1104	0.460961%
1105	0.476513%
1106	0.714459%
1107	0.761115%
1108	0.515393%
1201	0.501397%
1202	0.765781%
1203	0.719125%
1204	0.462517%
1205	0.478069%
1206	0.719125%
1207	0.765781%
1208	0.516949%
1401	0.502952%
1402	0.770446%
1403	0.723790%
1404	0.464072%
1405	0.479624%
1406	0.723790%
1407	0.770446%
1408	0.518504%
1501	0.506062%
1502	0.776667%
1503	0.730011%
1504	0.467182%
1505	0.482734%
1506	0.730011%
1507	0.776667%
1508	0.521614%
1601	0.509173%
1602	0.782888%
1603	0.736232%
1604	0.470293%
1605	0.485845%
1606	0.736232%
1607	0.782888%
1608	0.524725%
1701	0.512283%
1702	0.789109%
1703	0.742453%
1704	0.473403%

Property of Cook County Clerk's Office

## UNOFFICIAL COPY


1705	0.488955%
1706	0.742453%
1707	0.789109%
1708	0.527835%
1801	0.515393%
1802	0.795329%
1803	0.756449%
1804	0.484289%
1805	0.499841%
1806	0.756449%
1807	0.795329%
1808	0.530945%
1901	0.518504%
1902	0.801550%
1903	0.762670%
1904	0.487400%
1905	0.502952%
1906	0.762670%
1907	0.801550%
1908	0.534056%
2001	0.521614%
2002	0.807771%
2004	0.490510%
2005	0.506062%
2006	0.768891%
2007	0.807771%
2101	0.524725%
2102	0.813992%
2103	0.775112%
2104	0.493621%
2105	0.509173%
2106	0.775112%
2107	0.813992%
2108	0.540277%
2201	0.527835%
2202	0.820213%
2203	0.781333%
2204	0.496731%
2205	0.512283%
2206	0.781333%
2207	0.820213%
2208	0.543387%
2302	0.826433%
2306	0.787553%
2307	0.826433%
2308	0.546497%
2406	0.793774%
2407	0.832654%

Property of Cook County Clerk's Office



# UNOFFICIAL COPY

2408	0.549608%
2502	0.838875%
2503	0.799995%
2506	0.799995%
2507	0.838875%
2508	0.554273%
2602	0.845096%
2603	0.806216%
2604	0.512283%
2606	0.806216%
2607	0.845096%
2702	0.851316%
2703	0.812437%
2706	0.812437%
2707	0.851316%
2802	0.857536%
2803	0.818657%
2806	0.818657%
2807	0.857536%



Total 100.000000%

Property Tax Cook County Clerk's Office



**UNOFFICIAL COPY**

**EXHIBIT**

**ATTACHED TO**

Property of Cook County Clerk's Office



*50 pgs*

*16 Plat*

*64*

**DOCUMENT**

*314*

**SEE PLAT INDEX**