



UNOFFICIAL COPY

CITY OF CHICAGO
 CITY TAX

 DEC.-7.09
 REAL ESTATE TRANSACTION TAX
 DEPARTMENT OF REVENUE


0000007416

REAL ESTATE TRANSFER TAX
01128.75
FP 102805

COOK COUNTY
 COUNTY TAX
 REAL ESTATE TRANSACTION TAX

 DEC.-7.09
 REVENUE STAMP

0000005394

REAL ESTATE TRANSFER TAX
00053.75
FP 102802

STATE OF ILLINOIS
 STATE TAX

 DEC.-7.09
 REAL ESTATE TRANSFER TAX
 DEPARTMENT OF REVENUE

0000007572

REAL ESTATE TRANSFER TAX
00107.50
FP 102808

Property of Cook County Clerk's Office

UNOFFICIAL COPY

STREET ADDRESS: 7141 N. KEDZIE AVE. #811
CITY: CHICAGO **COUNTY:** COOK
TAX NUMBER: 10-36-100-015-1117

LEGAL DESCRIPTION:

PARCEL 1: UNIT 811 AS DELINEATED ON THE PLAT OF SURVEY OF THE FOLLOWING DESCRIBED PARCEL OF REAL ESTATE:

THE NORTH 1/2 OF THE NORTHWEST 1/4 OF THE NORTHWEST 1/4 OF SECTION 36, TOWNSHIP 41 NORTH, RANGE 13, EAST OF THE THIRD PRINCIPAL MERIDIAN, (EXCEPT THE NORTH 33 FEET THEREOF, THE EAST 698 FEET THEREOF, AND THE WEST 40 FEET THEREOF AND EXCEPT THEREFROM THAT PART DESCRIBED AS FOLLOWS: BEGINNING ON THE SOUTH LINE OF WEST TOUHY AVENUE AT A POINT 26 FEET EAST OF THE INTERSECTION OF THE EAST LINE OF NORTH KEDZIE AVENUE AND THE SOUTH LINE OF WEST TOUHY AVENUE, THENCE SOUTH PARALLEL TO SAID LINE OF NORTH KEDZIE AVENUE 100 FEET THENCE SOUTH WEST 352.26 FEET TO A POINT ON SAID EAST LINE OF NORTH KEDZIE AVENUE, SAID POINT BEING 450.00 FEET SOUTH OF SAID SOUTH LINE OF WEST TOUHY AVENUE, THENCE NORTH, ALONG SAID EAST LINE OF NORTH KEDZIE AVENUE, 450.00 FEET, OF SAID SOUTH LINE OF WEST TOUHY AVENUE, THENCE EAST ALONG SAID SOUTH LINE OF WEST TOUHY AVENUE, 26.00 FEET TO THE POINT OF BEGINNING), IN COOK COUNTY, ILLINOIS;

WHICH SURVEY IS ATTACHED AS EXHIBIT "A" TO DECLARATION OF CONDOMINIUM OWNERSHIP BY CENTEX HOMES CORPORATION, RECORDED IN THE OFFICE OF THE RECORDER OF DEEDS OF COOK COUNTY, ILLINOIS AS DOCUMENT NUMBER 21906206, AND AS AMENDED FROM TIME TO TIME, TOGETHER WITH ITS UNDIVIDED PERCENT INTEREST IN THE COMMON ELEMENTS.

PARCEL 2: EASEMENT FOR THE BENEFIT OF PARCEL 1 AS SET FORTH IN THE DECLARATION OF EASEMENT DATED JUNE 3, 1968 AND RECORDED JUNE 14, 1968 AS DOCUMENT 20520336 MADE BY WINSTON GARDENS, INCORPORATED A CORPORATION OF ILLINOIS AND AS CREATED BY THE DEED FROM CENTEX HOMES CORPORATION, A NEVADA CORPORATION TO ORVILLE WEISER AND EDITH WEISER, HIS WIFE, DATED AUGUST 5, 1972 AND RECORDED SEPTEMBER 20, 1972 AS DOCUMENT 22057748 FOR VEHICULAR INGRESS AND EGRESS OVER THE FOLLOWING DESCRIBED LAND: THE NORTH 30 FEET MEASURED AT 90 DEGREES TO THE NORTH LINE THEREOF, OF A TRACT OF LAND CONSISTING OF BLOCKS 4 AND 5 TOGETHER WITH ALL THAT PART OF VACATED NORTH ALBANY AVENUE LYING NORTH OF THE SOUTH LINE OF BLOCK 5 EXTENDED WEST, SAID EXTENSION ALSO BEING THE SOUTH LINE OF VACATED WEST LUNT AVENUE, AND LYING SOUTH OF THE NORTH LINE OF SAID BLOCK 5 EXTENDED WEST, SAID EXTENSION ALSO BEING THE NORTH LINE OF VACATED WEST ESTES AVENUE, TOGETHER WITH ALL OF VACATED WEST LUNT AVENUE LYING EAST OF THE EAST LINE OF NORTH KEDZIE AVENUE AND TOGETHER WITH ALL OF VACATED WEST ESTES AVENUE LYING EAST OF THE EAST LINE OF NORTH KEDZIE AVENUE ALL IN COLLEGE GREEN SUBDIVISION OF PART OF THE WEST 1/4 OF THE NORTHWEST 1/4 OF SECTION 36, TOWNSHIP 41 NORTH, RANGE 13 EAST OF THE THIRD PRINCIPAL MERIDIAN, (EXCEPT THAT PART OF THE ABOVE DESCRIBED TRACT DESCRIBED AS FOLLOWS: BEGINNING AT THE NORTHEAST CORNER OF SAID TRACT, THENCE WEST ALONG THE NORTH LINE OF SAID TRACT 505.51 FEET, THENCE SOUTH ALONG A LINE PARALLEL TO THE EAST LINE OF SAID TRACT 681.49 FEET TO THE SOUTH LINE OF SAID TRACT; THENCE EAST ALONG THE SOUTH LINE OF SAID TRACT 505.49 FEET TO THE SOUTHEAST CORNER OF SAID TRACT, THENCE NORTH ALONG THE EAST LINE OF SAID TRACT 681.82 FEET TO THE POINT OF BEGINNING) IN COOK COUNTY, ILLINOIS.