

# UNOFFICIAL COPY



Doc#: 0934503037 Fee: \$140.00  
Eugene "Gene" Moore RHSP Fee:\$10.00  
Cook County Recorder of Deeds  
Date: 12/11/2009 03:57 PM Pg: 1 of 9

## TRUSTEE'S DEED

MAIL RECORDED DEED TO:

\_\_\_\_\_  
\_\_\_\_\_  
\_\_\_\_\_

OR: Recorder's Office Box  
Number

Send Subsequent Tax Bills To:

SALAMAT SHEIKH  
46 BROOKSIDE DRIVE  
LEMONT, IL 60439

(The Above Space for Recorder's Use Only)

THIS INDENTURE, made this 9<sup>th</sup> day of November, 2009 between BRIDGEVIEW BANK GROUP, a corporation duly authorized by the Statutes of Illinois to execute trusts, as Trustee under the provisions of a deed (s) in trust, duly recorded and delivered to said Bank in pursuance of Trust Agreement dated the 31<sup>st</sup> day of January, 2007 and known as Trust No. 1-3270 party of the first part, and

Salamat Sheikh, married  
46 Brookside Drive  
Lemont, IL 60439  
(Name and Address of Grantee)

party of the second part.

WITNESSETH, that said party of the first part, in consideration of the sum of Ten and no/100ths---(\$10.00) Dollars, and other good and valuable considerations in hand paid, does hereby grant, sell and convey unto said party of the second part, the following described real estate, situated in Cook County, Illinois, to wit:

See Legal Descriptions attached hereto and made a part hereof

Together with the tenements and appurtenances thereto belonging.

Permanent Real Estate Index Number(s) SEE ATTACHED PROPERTY LISTING

Address(es) of Real Estate: SEE ATTACHED PROPERTY LISTING

This deed is executed by the party of the first part, as Trustee, as aforesaid, pursuant to direction and in the exercise of the power and authority granted to and vested in it by the terms of said Deed or Deeds in Trust and the provisions of said Trust Agreement above mentioned, and of every other power and authority thereunto enabling. This deed is made subject to the liens of all trust deeds and/or mortgages upon said real estate, if any, recorded or registered in said county.

# UNOFFICIAL COPY

IN WITNESS WHEREOF, said party of the first part has caused its name to be signed to these presents by its Trust Officer the day and year first above written.


**BRIDGEVIEW BANK GROUP**  
(formerly known as Bridgeview Bank and Trust)  
As Trustee as aforesaid

By: *John C. Swanson* Trust Officer

STATE OF ILLINOIS  
SS  
COUNTY OF COOK

I, the undersigned, a Notary Public in and for said County, in the State aforesaid, DO HEREBY CERTIFY, that the above named Trust Officer of the Bank, personally known to me to be the same person whose name is subscribed to the foregoing instrument, appeared before me this day in person and acknowledged that she/he signed and delivered the said instrument as such officer of said Bank as her/his free and voluntary act and as the free and voluntary act of said Bank for the uses and purposes therein set forth.

Given under my hand and notarial seal this 10<sup>th</sup> day of November 2009.



*Jeannine D. Johnson*  
Notary Public

This Instrument was prepared by:

Jeannine Johnson

BRIDGEVIEW BANK GROUP  
4753 N. Broadway  
Chicago, Illinois 60640

COUNTY - ILLINOIS TRANSFER STAMPS

EXEMPT UNDER PROVISIONS OF

PARAGRAPH \_\_\_\_\_, SECTION \_\_\_\_\_,

REAL ESTATE TRANSFER ACT.

DATE:

\_\_\_\_\_  
Buyer, Seller or Representative

**UNOFFICIAL COPY****PROPERTIES****4458 S. LEAMINGTON AVE., CHICAGO, ILLINOIS 60638****OWNER: SALAMAT SHEIKH****DESCRIPTION:**

1/4 AND THE SOUTH EAST 1/4 OF SECTION 9, TOWNSHIP 38 NORTH, RANGE 13 EAST OF THE THIRD PRINCIPAL MERIDIAN IN COOK COUNTY, ILLINOIS. PIN: 19-04-408-042-0000

**1808 N. LECLAIRE AVE., CHICAGO, ILLINOIS 60639****OWNER: SALAMAT SHEIKH****DESCRIPTION:**

LOT 52 IN BLOCK 4 IN CRAGIN, BEING CHARLES B. FOSMER'S SUBDIVISION OF THE SOUTH EAST 1/4 OF SECTION 33, TOWNSHIP 40 NORTH, RANGE 13 EAST OF THE THIRD PRINCIPAL MERIDIAN, IN COOK COUNTY, ILLINOIS. PIN: 13-33-408-032-0000.

**4425 S. LECLAIRE AVE., CHICAGO, ILLINOIS 60638****OWNER: SALAMAT SHEIKH****DESCRIPTION:**

LOT 29 IN BLOCK 10 IN FREDERICK H. BARTLETT'S CENTRAL CHICAGO, BEING A SUBDIVISION IN THE SOUTHEAST 1/4 OF SECTION 4 AND THE NORTHEAST 1/4 AND THE SOUTHEAST 1/4 OF SECTION 9, TOWNSHIP 38 NORTH, RANGE 13 EAST OF THE THIRD PRINCIPAL MERIDIAN IN COOK COUNTY, ILLINOIS. PIN: 19-04-410-008-0000

**4427 S. LECLAIRE AVE., CHICAGO, ILLINOIS 60638****OWNER: SALAMAT SHEIKH****DESCRIPTION:**

LOT 28 IN BLOCK 10 IN FREDERICK H. BARTLETT'S CENTRAL CHICAGO, BEING A SUBDIVISION IN THE SOUTHEAST 1/4 OF SECTION 4 AND THE NORTHEAST 1/4 AND THE SOUTHEAST 1/4 OF SECTION 9, TOWNSHIP 38 NORTH, RANGE 13 EAST OF THE THIRD PRINCIPAL MERIDIAN IN COOK COUNTY, ILLINOIS. PIN: 19-04-410-009-0000

**4432 S. LECLAIRE AVE., CHICAGO, ILLINOIS 60638****OWNER: SALAMAT SHEIKH****DESCRIPTION:**

LOT 11 IN BLOCK 11 IN FREDERICK H. BARTLETT'S CENTRAL CHICAGO, BEING A SUBDIVISION IN THE SOUTHEAST 1/4 OF SECTION 4 AND THE NORTHEAST 1/4 AND THE SOUTHEAST 1/4 OF SECTION 9, TOWNSHIP 38 NORTH, RANGE 13 EAST OF THE THIRD PRINCIPAL MERIDIAN IN COOK COUNTY, ILLINOIS. PIN: 19-04-409-029-0000

**4436 S. LECLAIRE AVE., CHICAGO, ILLINOIS 60638****OWNER: SALAMAT SHEIKH****DESCRIPTION:**

LOT 12 IN BLOCK 11 IN FREDERICK H. BARTLETT'S CENTRAL CHICAGO, BEING A SUBDIVISION IN THE EAST 1/4 OF SECTION 4 AND THE NORTHEAST 1/4 AND THE SOUTHEAST 1/4 OF SECTION 9, TOWNSHIP 38 NORTH, RANGE 13 EAST OF THE THIRD PRINCIPAL MERIDIAN IN COOK COUNTY, ILLINOIS. PIN: 19-04-409-030-0000.

**5425 S. CALUMET AVE., CHICAGO, ILLINOIS 60615****OWNER: SALAMAT SHEIKH****DESCRIPTION:**

LOT 1 IN SUBDIVISION OF THE NORTH 1/2 OF BLOCK 7 OF FJENNINGS AND MORRETT'S SUBDIVISION OF THE SOUTH 60 ACRES OF THE EAST 1/2 OF THE SOUTHWEST 1/4 OF SECTION 10, TOWNSHIP 38 NORTH, RANGE 14 EAST OF THE THIRD PRINCIPAL MERIDIAN, ACCORDING TO THE PLAT THEREOF RECORDED APRIL 11, 1902 AS DOCUMENT NUMBER 3229034, IN COOK COUNTY, ILLINOIS. PIN: 20-10-316-007-0000

**1708 N. HARDING AVE., CHICAGO, ILLINOIS 60647****OWNER: SALAMAT SHEIKH****DESCRIPTION:**

LOT 7 AND THE SOUTH 6 FEET OF LOT 6 IN FIRST ADDITION TO GARFIELD, A SUBDIVISION OF LOTS 7 TO 10 OF BLOCK 2 OF HAGANN AND BROWN'S ADDITION TO CHICAGO, A SUBDIVISION OF THE SOUTHWEST 1/4 OF THE SOUTHWEST 1/4 OF SECTION 35, TOWNSHIP 40 NORTH, RANGE 13, EAST OF THE THIRD PRINCIPAL MERIDIAN IN COOK COUNTY, ILLINOIS. PIN: 13-35-315-034-0000

**3137 W. LAKE STREET, CHICAGO, ILLINOIS 60612****OWNER: SALAMAT SHEIKH****DESCRIPTION:**

LOT 15 IN AUGUSTUS BELMONT'S ADDITION TO CHICAGO, BEING A SUBDIVISION OF THE EAST 5.211 ACRES OF BLOCK 2 IN LEE'S SUBDIVISION OF THE SOUTHWEST 1/4 OF SECTION 12, TOWNSHIP 39 NORTH, RANGE 13, EAST OF THE THIRD PRINCIPAL MERIDIAN, IN COOK COUNTY, ILLINOIS. PIN: 16-12-317-009-0000

**4524 S. LAMON AVE., CHICAGO, ILLINOIS 60638****OWNER: SALAMAT SHEIKH****DESCRIPTION:**

LOT 8 IN BLOCK 18 IN FRED'S H. BARTLETT'S CENTRAL CHICAGO, A SUBDIVISION OF THE SOUTHEAST 1/4 OF SECTION 4, AND THE NORTHEAST 1/4 AND THE SOUTHEAST 1/4 OF SECTION 9, TOWNSHIP 38 NORTH, RANGE 13 EAST OF THE THIRD PRINCIPAL MERIDIAN IN COOK COUNTY, ILLINOIS. PIN: 19-04-421-026-0000

**24 E. 37TH PLACE, CHICAGO, ILLINOIS 60653-1502****OWNER: SALAMAT SHEIKH****DESCRIPTION:**

LOT 14 AND THE EAST 11.25 FEET OF LOT 13 IN MARY A. BROWN SUBDIVISION OF LOTS 9 AND 10 IN BROWNS SUBDIVISION OF THE NORTH 1/2 OF THE SOUTHWEST 1/4 OF THE SOUTHWEST 1/4 OF SECTION 34, TOWNSHIP 39 NORTH, RANGE 14 EAST OF THE THIRD PRINCIPAL MERIDIAN IN COOK COUNTY, ILLINOIS. PIN: 17-34-313-017-0000

**612 W. 47TH STREET, CHICAGO, ILLINOIS 60609****OWNER: SALAMAT SHEIKH****DESCRIPTION:**

LOT 25 IN FISH &amp; YOUNG'S SUBDIVISION OF THAT PART OF LOT 8 LYING WEST OF WALLACE STREET IN ASSESSOR'S DIVISION OF THE SOUTH WEST 1/4 OF SECTION 4, TOWNSHIP 38 NORTH, RANGE 14 EAST OF THE THIRD PRINCIPAL MERIDIAN, IN COOK COUNTY, ILLINOIS. PIN: 20-04-330-045-0000

**5018 W. 47TH STREET, CHICAGO, ILLINOIS 60638****OWNER: SALAMAT SHEIKH****DESCRIPTION:**

LOT 21 IN BLOCK 25 IN FRED'S H. BARTLETT'S CENTRAL CHICAGO, A SUBDIVISION OF THE SOUTHEAST 1/4 OF SECTION 4 AND THE NORTHEAST 1/4 AND THE SOUTHEAST 1/4 OF SECTION 9, TOWNSHIP 38 NORTH, RANGE 13 EAST OF THE THIRD PRINCIPAL MERIDIAN IN COOK COUNTY, ILLINOIS. PIN: 19-04-427-030-0000

**2944 W. MONROE ST., CHICAGO, ILLINOIS 60612****OWNER: SALAMAT SHEIKH****DESCRIPTION:**

LOT 8 IN S.E. GROSS' RESUBDIVISION OF LOTS 18 TO 24 IN BLOCK 2 IN D.S. LEE'S SUBDIVISION OF THE PART NORTH OF BARRY POINT ROAD OF THE EAST 1/2 OF THE NORTHWEST 1/4 OF SECTION 13, TOWNSHIP 39 NORTH, RANGE 13 EAST OF THE THIRD PRINCIPAL MERIDIAN IN COOK COUNTY, ILLINOIS. PIN: 16-13-103-024-0000

# UNOFFICIAL COPY

## PROPERTIES

<b>4403-4407 S. LARAMIE AVE., CHICAGO, ILLINOIS 60630</b>
<b>OWNER: SALAMAT SHEIKH</b>
<b>DESCRIPTION:</b>
LOT 39 AND 40 IN BLOCK 12 IN FREDERICK H. BARTLETT'S CENTRAL, A SUBDIVISION IN THE SOUTHEAST 1/4 OF SECTION 4 AND THE NORTHEAST 1/4 AND THE SOUTHEAST 1/4 OF SECTION 9, TOWNSHIP 38 NORTH, RANGE 13 EAST OF THE THIRD PRINCIPAL MERIDIAN IN COOK COUNTY, ILLINOIS. PIN: 19-04-408-001-0000 PIN: 19-04-408-002-0000
<b>4411 S. LARAMIE AVE., CHICAGO, ILLINOIS 60630</b>
<b>OWNER: SALAMAT SHEIKH</b>
<b>DESCRIPTION:</b>
LOT 37 IN BLOCK 12 IN FREDERICK H. BARTLETT'S CENTRAL CHICAGO, A SUBDIVISION IN THE SOUTHEAST 1/4 OF SECTION 4 AND THE NORTHEAST 1/4 AND THE SOUTHEAST 1/4 OF SECTION 9, TOWNSHIP 38 NORTH, RANGE 13 EAST OF THE THIRD PRINCIPAL MERIDIAN IN COOK COUNTY, ILLINOIS. PIN: 19-04-408-004-0000
<b>4413- 4417 S. LARAMIE AVE., CHICAGO, ILLINOIS 60630</b>
<b>OWNER: SALAMAT SHEIKH</b>
<b>DESCRIPTION:</b>
LOT 35 AND 36 IN BLOCK 12 IN FREDERICK H. BARTLETT'S CENTRAL, A SUBDIVISION IN THE SOUTHEAST 1/4 OF SECTION 4 AND THE NORTHEAST 1/4 AND THE SOUTHEAST 1/4 OF SECTION 9, TOWNSHIP 38 NORTH, RANGE 13 EAST OF THE THIRD PRINCIPAL MERIDIAN IN COOK COUNTY, ILLINOIS. PIN: 19-04-408-005-0000 PIN: 19-04-408-006-0000
<b>4419 S. LARAMIE AVE., CHICAGO, ILLINOIS 60630</b>
<b>OWNER: SALAMAT SHEIKH</b>
<b>DESCRIPTION:</b>
LOT 34 IN BLOCK 12 IN FREDERICK H. BARTLETT'S CENTRAL, CHICAGO, BEING A SUBDIVISION IN THE SOUTHEAST 1/4 OF SECTION 4 AND THE NORTHEAST 1/4 AND THE SOUTHEAST 1/4 OF SECTION 9, TOWNSHIP 38 NORTH, RANGE 13 EAST OF THE THIRD PRINCIPAL MERIDIAN IN COOK COUNTY, ILLINOIS. PIN: 19-04-408-007-0000
<b>4421 S. LARAMIE AVE., CHICAGO, ILLINOIS 60630</b>
<b>OWNER: SALAMAT SHEIKH</b>
<b>DESCRIPTION:</b>
LOT 33 IN BLOCK 12 IN FREDERICK H. BARTLETT'S CENTRAL CHICAGO, A SUBDIVISION IN THE SOUTHEAST 1/4 OF SECTION 4 AND THE NORTHEAST 1/4 AND THE SOUTHEAST 1/4 OF SECTION 9, TOWNSHIP 38 NORTH, RANGE 13, LYING EAST OF THE THIRD PRINCIPAL MERIDIAN IN COOK COUNTY, ILLINOIS. PIN: 19-04-408-008-0000
<b>4423-31 S. LARAMIE AVE., CHICAGO, ILLINOIS 60630</b>
<b>OWNER: SALAMAT SHEIKH</b>
<b>DESCRIPTION:</b>
LOTS 29, 31 AND 32 IN BLOCK 12 IN FREDERICK H. BARTLETT'S CENTRAL CHICAGO A SUBDIVISION IN THE SOUTHEAST 1/4 OF SECTION 4 AND THE NORTHEAST 1/4 AND THE SOUTHEAST 1/4 OF SECTION 9, TOWNSHIP 38 NORTH, RANGE 13, LYING EAST OF THE THIRD PRINCIPAL MERIDIAN, IN COOK COUNTY, ILLINOIS. PIN: 19-04-408-009-000, 19-04-408-010-
<b>4429 S. LARAMIE AVE., CHICAGO, ILLINOIS 60630</b>
<b>OWNER: SALAMAT SHEIKH</b>
<b>DESCRIPTION:</b>
LOT 30 IN BLOCK 12 IN FREDERICK H. BARTLETT'S CENTRAL CHICAGO, BEING A SUBDIVISION OF THE SOUTHEAST 1/4 OF SECTION 4 AND THE NORTHEAST 1/4 AND THE SOUTHEAST 1/4 OF SECTION 9, TOWNSHIP 38 NORTH, RANGE 13 EAST OF THE THIRD PRINCIPAL MERIDIAN IN COOK COUNTY, ILLINOIS. PIN: 19-04-408-011-0000
<b>4433-37 S. LARAMIE, CHICAGO, ILLINOIS 60630</b>
<b>OWNER: SALAMAT SHEIKH</b>
<b>DESCRIPTION:</b>
LOTS 26 IN BLOCK 12 IN FREDERICK H. BARTLETT'S CENTRAL CHICAGO A SUBDIVISION IN THE SOUTHEAST 1/4 OF SECTION 4 AND THE NORTHEAST 1/4 OF SECTION 9, TOWNSHIP 38 NORTH, RANGE 13, LYING EAST OF THE THIRD PRINCIPAL MERIDIAN IN COOK COUNTY, ILLINOIS. PIN: 19-04-408-015-0000 / 19-04-408-014
<b>4439 S. LARAMIE, CHICAGO, ILLINOIS 60630</b>
<b>OWNER: SALAMAT SHEIKH</b>
<b>DESCRIPTION:</b>
LOTS 27 AND 28 IN BLOCK 12 IN FREDERICK H. BARTLETT'S CENTRAL CHICAGO A SUBDIVISION IN THE SOUTHEAST 1/4 OF SECTION 4 AND THE NORTHEAST 1/4 AND THE SOUTHEAST 1/4 OF SECTION 9, TOWNSHIP 38 NORTH, RANGE 13, LYING EAST OF THE THIRD PRINCIPAL MERIDIAN IN COOK COUNTY, ILLINOIS. PIN: 19-04-408-015-0000
<b>4441-4443 S. LARAMIE AVE., CHICAGO, ILLINOIS 60630</b>
<b>OWNER: SALAMAT SHEIKH</b>
<b>DESCRIPTION:</b>
LOT 24 AND IN BLOCK 12 IN FREDERICK H. BARTLETT'S CENTRAL CHICAGO, A SUBDIVISION IN THE SOUTHEAST 1/4 OF SECTION 4 AND THE NORTHEAST 1/4 AND THE SOUTHEAST 1/4 OF SECTION 9, TOWNSHIP 38 NORTH, RANGE 13, LYING EAST OF THE THIRD PRINCIPAL MERIDIAN IN COOK COUNTY, ILLINOIS. PIN: 19-04-408-016-0000, 19-04-408-017-0000
<b>4447 S. LARAMIE AVE., CHICAGO, ILLINOIS 60630</b>
<b>OWNER: SALAMAT SHEIKH</b>
<b>DESCRIPTION:</b>
LOT 23 IN BLOCK 12 IN FREDERICK H. BARTLETT'S CENTRAL CHICAGO, A SUBDIVISION IN THE SOUTHEAST 1/4 OF SECTION 4 AND THE NORTHEAST 1/4 AND THE SOUTHEAST 1/4 OF SECTION 9, TOWNSHIP 38 NORTH, RANGE 13, LYING EAST OF THE THIRD PRINCIPAL MERIDIAN IN COOK COUNTY, ILLINOIS. PIN: 19-04-408-018-0000
<b>4449 S. LARAMIE AVE., CHICAGO, ILLINOIS 60630</b>
<b>OWNER: SALAMAT SHEIKH</b>
<b>DESCRIPTION:</b>
LOTS 22 IN BLOCK 12 IN FREDERICK H. BARTLETT'S CENTRAL CHICAGO, BEING A SUBDIVISION IN THE SOUTHEAST 1/4 OF SECTION 4 AND THE NORTHEAST 1/4 AND THE SOUTHEAST 1/4 OF SECTION 9 ALL IN TOWNSHIP 38 NORTH, RANGE 13, LYING EAST OF THE THIRD PRINCIPAL MERIDIAN IN COOK COUNTY, ILLINOIS. PIN: 19-04-408-019-0000
<b>4451 S. LARAMIE AVE., CHICAGO, ILLINOIS 60630</b>
<b>OWNER: SALAMAT SHEIKH</b>
<b>DESCRIPTION:</b>
LOT 21 IN BLOCK 12 IN FREDERICK H. BARTLETT'S CENTRAL CHICAGO, BEING A SUBDIVISION IN THE SOUTHEAST 1/4 OF SECTION 4 AND THE NORTHEAST 1/4 AND THE SOUTHEAST 1/4 OF SECTION 9, TOWNSHIP 38 NORTH, RANGE 13 EAST OF THE THIRD PRINCIPAL MERIDIAN IN COOK COUNTY, ILLINOIS. PIN: 19-04-408-020-0000

**UNOFFICIAL COPY****PROPERTIES**

<b>4453 S. LARAMIE AVE., CHICAGO, ILLINOIS 60630</b> <b>OWNER: SALAMAT SHEIKH</b> <b>DESCRIPTION:</b> LOT 20 IN BLOCK 12 IN FREDERICK H. BARTLETT'S CENTRAL CHICAGO, BEING A SUBDIVISION IN THE SOUTHEAST 1/4 OF SECTION 4 AND THE NORTHEAST 1/4 AND THE SOUTHEAST 1/4 OF SECTION 9, TOWNSHIP 38 NORTH, RANGE 13 EAST OF THE THIRD PRINCIPAL MERIDIAN IN COOK COUNTY, ILLINOIS. PIN: 19-04-408-021-0000
<b>4459 S. LARAMIE AVE., CHICAGO, ILLINOIS 60630</b> <b>OWNER: SALAMAT SHEIKH</b> <b>DESCRIPTION:</b> LOT 19 IN BLOCK 12 IN FREDERICK H. BARTLETT'S CENTRAL CHICAGO, BEING A SUBDIVISION IN THE SOUTHEAST 1/4 OF SECTION 4 AND THE NORTHEAST 1/4 AND THE SOUTHEAST 1/4 OF SECTION 9, TOWNSHIP 38 NORTH, RANGE 13 EAST OF THE THIRD PRINCIPAL MERIDIAN IN COOK COUNTY, ILLINOIS. PIN: 19-04-408-022-0000
<b>4513 S. LARAMIE AVE., CHICAGO, ILLINOIS 60638</b> <b>OWNER: SALAMAT SHEIKH</b> <b>DESCRIPTION:</b> LOT 36 IN BLOCK 13 IN FREDERICK H. BARTLETT'S CENTRAL, A SUBDIVISION IN THE SOUTHEAST 1/4 OF SECTION 4 AND THE NORTHEAST 1/4 AND THE SOUTHEAST 1/4 OF SECTION 9, TOWNSHIP 38 NORTH, RANGE 13 EAST OF THE THIRD PRINCIPAL MERIDIAN IN COOK COUNTY, ILLINOIS. PIN: 19-04-416-005-0000
<b>4525 S. LARAMIE AVE., CHICAGO, ILLINOIS 60638</b> <b>OWNER: SALAMAT SHEIKH</b> <b>DESCRIPTION:</b> LOTS 31 IN BLOCK 13 IN FREDERICK H. BARTLETT'S CENTRAL CHICAGO A SUBDIVISION IN THE SOUTHEAST 1/4 OF SECTION 4 AND THE NORTHEAST 1/4 AND THE SOUTHEAST 1/4 OF SECTION 9, TOWNSHIP 38 NORTH, RANGE 13, LYING EAST OF THE THIRD PRINCIPAL MERIDIAN IN COOK COUNTY, ILLINOIS. PIN: 19-04-416-010-0000
<b>4607-09 S. LARAMIE AVE., CHICAGO, ILLINOIS 60638</b> <b>OWNER: SALAMAT SHEIKH</b> <b>DESCRIPTION:</b> LOT 36 IN BLOCK 28 IN FREDERICK H. BARTLETT'S CENTRAL, A SUBDIVISION IN THE SOUTHEAST 1/4 OF SECTION 4 AND THE NORTHEAST 1/4 AND THE SOUTHEAST 1/4 OF SECTION 9, TOWNSHIP 38 NORTH, RANGE 13 EAST OF THE THIRD PRINCIPAL MERIDIAN IN COOK COUNTY, ILLINOIS. PIN: 19-04-424-002-0000 PIN: 19-04-424-003-0000
<b>4420 S. LAWLER AVENUE, CHICAGO, ILLINOIS 60638</b> <b>OWNER: SALAMAT SHEIKH</b> <b>DESCRIPTION:</b> LOT 7 IN BLOCK 10 IN FREDERICK H. BARTLETT'S CENTRAL CHICAGO, BEING A SUBDIVISION IN THE SOUTHEAST 1/4 OF SECTION 4 AND THE NORTHEAST 1/4 AND THE SOUTHEAST 1/4 OF SECTION 9, TOWNSHIP 38 NORTH, RANGE 13 EAST OF THE THIRD PRINCIPAL MERIDIAN IN COOK COUNTY, ILLINOIS. PIN: 19-04-410-025-0000
<b>4424 S. LAWLER AVENUE, CHICAGO, ILLINOIS 60638</b> <b>OWNER: SALAMAT SHEIKH</b> <b>DESCRIPTION:</b> LOTS 8 AND 10 IN BLOCK 12 IN FREDERICK H. BARTLETT'S CENTRAL CHICAGO A SUBDIVISION IN THE SOUTHEAST 1/4 OF SECTION 4 AND THE NORTHEAST 1/4 AND THE SOUTHEAST 1/4 OF SECTION 9, TOWNSHIP 38 NORTH, RANGE 13, LYING EAST OF THE THIRD PRINCIPAL MERIDIAN IN COOK COUNTY, ILLINOIS. PIN: 19-04-410-026-0000
<b>4454 S. LAWLER AVE., CHICAGO, ILLINOIS 60638</b> <b>OWNER: SALAMAT SHEIKH</b> <b>DESCRIPTION:</b> LOT 18 IN BLOCK 10 IN FREDERICK H. BARTLETT'S CENTRAL CHICAGO, BEING A SUBDIVISION IN THE SOUTHEAST 1/4 OF SECTION 4 AND THE NORTHEAST 1/4 AND THE SOUTHEAST 1/4 OF SECTION 9, TOWNSHIP 38 NORTH, RANGE 13 EAST OF THE THIRD PRINCIPAL MERIDIAN IN COOK COUNTY, ILLINOIS. PIN: 19-04-410-036-0000
<b>4400 S. LEAMINGTON AVE., CHICAGO, ILLINOIS 60638</b> <b>OWNER: SALAMAT SHEIKH</b> <b>DESCRIPTION:</b> LOT 1 IN BLOCK 12 IN FREDERICK H. BARTLETT'S CENTRAL CHICAGO, BEING A SUBDIVISION IN THE SOUTHEAST 1/4 OF SECTION 4 AND IN THE NORTHEAST 1/4 AND THE SOUTHEAST 1/4 OF SECTION 9, TOWNSHIP 38 NORTH, RANGE 13, EAST OF THE THIRD PRINCIPAL MERIDIAN IN COOK COUNTY, ILLINOIS. PIN: 19-04-408-043-0000
<b>4402 S. LEAMINGTON AVE., CHICAGO, ILLINOIS 60638</b> <b>OWNER: SALAMAT SHEIKH</b> <b>DESCRIPTION:</b> SOUTH 30 FEET OF LOT 1 IN BLOCK 12 IN BARTLETT'S CENTRAL CHICAGO, BEING A SUBDIVISION IN THE SOUTHEAST 1/4 OF SECTION 4 AND IN THE NORTHEAST 1/4 AND THE SOUTHEAST 1/4 OF SECTION 9, TOWNSHIP 38 NORTH, RANGE 13, EAST OF THE THIRD PRINCIPAL MERIDIAN IN COOK COUNTY, ILLINOIS. PIN: 19-04-408-044-0000
<b>4444 S. LEAMINGTON AVE., CHICAGO, ILLINOIS 60638</b> <b>OWNER: SALAMAT SHEIKH</b> <b>DESCRIPTION:</b> LOT 15 IN BLOCK 12 IN FREDERICK H. BARTLETT'S CENTRAL CHICAGO, BEING A SUBDIVISION IN THE SOUTHEAST 1/4 OF SECTION 4 AND THE NORTHEAST 1/4 AND THE SOUTHEAST 1/4 OF SECTION 9, TOWNSHIP 38 NORTH, RANGE 13 EAST OF THE THIRD PRINCIPAL MERIDIAN IN COOK COUNTY, ILLINOIS. PIN: 19-04-408-037-0000
<b>4448 S. LEAMINGTON AVE., CHICAGO, ILLINOIS 60638</b> <b>OWNER: SALAMAT SHEIKH</b> <b>DESCRIPTION:</b> LOT 16 IN BLOCK 12 IN FREDERICK H. BARTLETT'S CENTRAL CHICAGO, BEING A SUBDIVISION IN THE SOUTHEAST 1/4 OF SECTION 4 AND THE NORTHEAST 1/4 AND THE SOUTHEAST 1/4 OF SECTION 9, TOWNSHIP 38 NORTH, RANGE 13 EAST OF THE THIRD PRINCIPAL MERIDIAN IN COOK COUNTY, ILLINOIS. PIN: 19-04-408-038-0000
<b>4452 S. LEAMINGTON, CHICAGO, ILLINOIS 60638</b> <b>OWNER: SALAMAT SHEIKH</b> <b>DESCRIPTION:</b> LOT 17 IN BLOCK 12 IN FREDERICK H. BARTLETT'S CENTRAL CHICAGO, BEING A SUBDIVISION IN THE SOUTHEAST 1/4 OF SECTION 4 AND THE NORTHEAST 1/4 AND THE SOUTHEAST 1/4 OF SECTION 9, TOWNSHIP 38 NORTH, RANGE 13 EAST OF THE THIRD PRINCIPAL MERIDIAN IN COOK COUNTY, ILLINOIS. PIN: 19-04-408-039-0000
<b>4454 S. LEAMINGTON AVE., CHICAGO, ILLINOIS 60638</b> <b>OWNER: SALAMAT SHEIKH</b> <b>DESCRIPTION:</b> NORTH ONE-HALF (1/2) OF LOT 18 IN BLOCK 12 IN FREDERICK H. BARTLETT'S CENTRAL CHICAGO, BEING A SUBDIVISION IN THE SOUTHEAST 1/4 OF SECTION 4 AND THE NORTHEAST 1/4 AND THE SOUTHEAST 1/4 OF SECTION 9 TOWNSHIP 38 NORTH, RANGE 13 EAST OF THE THIRD PRINCIPAL MERIDIAN IN COOK COUNTY, ILLINOIS. PIN: 19-04-408-041-0000

**UNOFFICIAL COPY**

PROPERTIES

2944 W. MONROE ST., CHICAGO, ILLINOIS 60612

OWNER: SALAMAT SHEIKH

## DESCRIPTION:

LOT 8 IN S.E. GROSS' RESUBDIVISION OF LOTS 18 TO 24 IN BLOCK 2 IN D.S. LEE'S SUBDIVISION OF THE PART NORTH OF BARRY POINT ROAD OF THE EAST 1/2 OF THE NORTHWEST 1/4 OF SECTION 13, TOWNSHIP 39 NORTH, RANGE 13 EAST OF THE THIRD PRINCIPAL MERIDIAN IN COOK COUNTY, ILLINOIS. PIN: 16-13-103-024-0000

4413 S. LARAMIE AVE. CHICAGO, IL 60630

OWNER : SALAMAT SHEIKH

## DESCRIPTION:

LOTS 35 AND 36 IN BLOCK 12 IN FREDERICK'S H. BARTLETT'S CENTRAL, A SUBDIVISION IN THE SOUTHEAST 1/4 OF SECTION 4 AND THE NORTHEAST 1/4 AND THE SOUTHEAST 1/4 OF SECTION 9, TOWNSHIP 38 NORTH, RANGE 13, EAST OF THE PRINCIPAL MERIDIAN IN SECTION, TOWNSHIP 38 NORTH, RANGE 13, EAST OF THE PRINCIPAL MERIDIAN IN COOK COUNTY, ILLINOIS, PIN 19-04-408-005-0000, 19-04-408-006-0000.

4343-59 S. CICERO AVE., CHICAGO, IL 60632

## DESCRIPTION:

LOTS 177,178 AND THE SOUTH 1/2 OF LOT 179 (EXCEPT THAT PART LYING WEST OF A LINE 50 FEET EAST OF THE PARALLEL WITH WEST LINE OF SECTION 3 TAKEN FOR WIDENING CICERO AVENUE) IN FREDERICK H. BARTLETT'S 48TH AVENUE SUBDIVISION OF LOT "A" CICERO AVENUE) IN FREDERICK H. BARTLETT'S 48TH AVENUE SUBDIVISION OF LOT "A" (EXCEPT RAILROAD) IN CIRCUIT COURT PARTITION OF THE SOUTH 1/2 AND THAT PART OF THE NORTHWEST 1/4 LYING SOUTH OF THE (EXCEPT RAILROAD) IN CIRCUIT COURT PARTITION OF THE SOUTH 1/2 AND THAT PART OF THE ILLINOIS AND MICHIGAN CANAL RESERVE IN SECTION 3, MERIDIAN, IN COOK COUNTY, ILLINOIS. PIN: 19-03-300-005-0000, 19-03-300-006-0000, 19-03-300-007-0000, 19-03-300-008-0000, 19-03-300-009-0000.

5 N. WABASH UNIT 904, CHICAGO, IL 60602

OWNER: SALAMAT SHEIKH

## DESCRIPTION:

UNIT 904 IN THE FIVE N. WABASH CONDOMINIUM AS DELINEATED ON A SURVEY OF THE FOLLOWING DESCRIBED REAL ESTATE: LOT 8 AND THE SOUTH 10.5 FEET OF LOT 9 IN BLOCK 15 IN FORT DEARBORN ADDITION TO CHICAGO A SUBDIVISION OF THE SOUTH FRACTION HALF OF SECTION 10, TOWNSHIP 39 NORTH, RANGE 14, EAST OF THE THIRD PRINCIPAL MERIDIAN, IN COOK COUNTY, ILLINOIS, WHICH SURVEY IS ATTACHED AS EXHIBIT-C TO THE DECLARATION OF CONDOMINIUM RECORDED NOVEMBER 13, 2003 AS DOCUMENT NUMBER 0331727007, AND AS AMENDED FROM TIME TO TIME, TOGETHER WITH ITS UNDIVIDED PERCENTAGE AND AS AMENDED FROM TIME TO TIME, TOGETHER WITH ITS UNDIVIDED PERCENTAGE INTEREST IN THE COMMON ELEMENTS, ALL IN COOK COUNTY, ILLINOIS. PIN: 17-10-312-012-1040.

46 BROOKSIDE DR., LEMONT, IL 60439

OWNER: SALAMAT SHEIKH AND ISABELITA SHEIKH

## DESCRIPTION:

LOT 33 IN EQUESTRIAN WOODS UNIT NO. 3, A RESUBDIVISION OF PART OF LOT 12 IN COUNTY CLERK'S DIISION OF THE NORTHEAST 1/4 OF SECTION 24, TOWNSHIP 37 NORTH RANGE 11, EAST OF THE THIRD PRINCIPAL MERIDIAN, IN COOK COUNTY, ILLINOIS. PIN: 24-202-009-0000.

2104 S. ST. LOUIS, CHICAGO, IL 60623

OWNER: SALAMAT SHEIKH

## DESCRIPTION:

LOT 23 IN BLOCK 3 IN TRAVER'S SUBDIVISION OF THE EAST 15.92 ACRES OF THE WEST 30.92 ACRES OF THE PART OF THE SOUTHEAST 1/4 OF SECTION 23, TOWNSHIP 39 NORTH, RANGE 13, LYING SOUTH OF OGDEN AVENUE EAST OF THE THIRD PRINCIPAL MERIDIAN, IN COOK COUNTY, ILLINOIS. PIN: 16-23-416-053-0000.

4147 S. WELLS ST, CHICAGO, IL 60609

OWNER: SALAMAT SHEIKH

## DESCRIPTION:

LOT 68 IN BLOCK 2 IN SUPERIOR COURT SUBDIVISION OF LOT 2 IN SUPERIOR COURT PARTITION OF THE SOUTH 3/8 OF THE NORTH EAST 1/4 OF SECTION 4, TOWNSHIP 38 NORTH, RAGE 14 EAST OF THE THIRD PRINCIPAL MERIDIAN, IN COOK COUNTY, ILLINOIS PIN: 20-04-223-007-0000.

4409 S. LARAMIE AVE., CHICAGO IL 60630

OWNER: SALAMAT SHEIKH

## DESCRIPTION:

LOTS 38 IN BLOCK 12 IN FREDERICK H. BARTLETT'S CENTRAL CHICAGO, A SUBDIVISION IN THE SOUTHEAST 1/4 OF SECTION 4 AND THE NORTHEAST 1/4 AND SOUTHEAST 1/4 OF SECTION 9, TOWNSHIP 38 NORTH RANGE 13 EAST OF THE THIRD PRINCIPAL MERIDIAN IN COOK COUNTY, ILLINOIS. PIN: 19-04-408-003-0000. TOWNSHIP 38 NORTH, RANGE 13 EAST OF THE THIRD PRINCIPAL MERIDIAN IN COOK COUNTY, ILLINOIS. PIN 19-04-408-003-0000.

939-595 WEST JACKSON STREET, MORTON, IL 61550

OWNER: SALAMAT SHEIKH &amp; ISABELITA SHEIKH

## DESCRIPTION:

LOT 7 AND THE NORTHWESTERLY 48 FEET OF EVEN WIDTH BY FULL DEPTH OF LOT 6 IN MORTON VILLAGE CENTER EXTENDED, AS SHOWN ON THE PLAT THEREOF RECORDED IN PLAT BOOK "PP", PAGES 112 AND 113, SAID TRACT BEING SHOWN AS PARCEL 1 ON THE TRACT SURVEY PLAT RECORDED JULY 22, 1999 IN PLAT BOOK PAGES 112 AND 113, SAID TRACT BEING SHOWN AS PARCEL 1 ON THE TRACT SURVEY PLAT "QQ", PAGE 53, AS DOCUMENT NO. 9919029; SITUATED TAZELWELL COUNTY, ILLINOIS. PIN: 06-06-17-202-003.

9620 PACIFIC COURT, BURR RIDGE, ILLINOS 60527

OWNER: SALAMAT SHEIKH

## DESCRIPTION:

PARCEL 1: LOT 81 IN FALLING WATER, BEING A SUBDIVISION OF PART OF SECTIONS 2 AND 11, TOWNSHIP 37 NORTH, RANGE 11, EAST OF THE THIRD PRINCIPAL MERIDIAN, ACCORDING TO THE PLAT THEREOF RECORDED AUGUST 6, 1991 AS DOCUMENT R91-100187 AND CERTIFICATE OF CORRECTION RECORDED AUGUST 12, 1991 AS DOCUMENT R91-103425, IN DU PAGE COUNTY, ILLINOIS.

PARCEL 2: EASTMENT FOR INGRESS AND EGRESS FOR THE BENEFIT OF PARCEL 1 OVRE PRIVATE ROADS SHOWN AS OUTLOTS ON THE PLAT OF FALLINWATER, AFORESAID. PIN: 10-11-207-007-0000.

# UNOFFICIAL COPY

## PROPERTIES

**4729 W. CHICAGO AVE., CHICAGO, ILLINOIS**

**OWNER: PETRO AMERICA, INC.**

**DESCRIPTION:**

LOT 12 IN BLOCK 2 IN THE WEST CHICAGO LAND COMPANY'S SUBDIVISION OF THE NORTHWEST 1/4 OF THE NORTHWEST 1/4 OF SECTION 10, TOWNSHIP 39 NORTH, RANGE 13, EAST OF THE THIRD PRINCIPAL MERIDIAN, IN COOK COUNTY, ILLINOIS. PIN: 16-10-100-011-0000.

**7108 S. GREENWOOD AVENUE, CHICAGO, ILLINOIS**

**OWNER: PETRO AMERICA, INC.**

**DESCRIPTION:**

LOT 4 IN BLOCK 3 IN CORNELL, BEING A SUBDIVISION OF WEST 1/2 OF SECTION 26, THE SOUTHEAST 1/4 OF SECTION 26 (WITH THE EXCEPTION OF THE EAST 1/2 OF THE NORTHEAST 1/4 OF SAID SOUTHEAST 1/4) THE NORTH 1/2 OF THE NORTHWEST 1/4 AND THE SOUTH 1/2 OF THE NORTHWEST 1/4, LYING WEST OF THE I. C. R. R. AND THE NORTHWEST 1/4 OF THE NORTHEAST 1/4 OF SECTION 35, ALL IN TOWNSHIP 38 NORTH, RANGE 14, EAST OF THE THIRD PRINCIPAL MERIDIAN, IN COOK COUNTY, ILLINOIS. PIN: 20-26-104-025-0000

**6737 S. HALSTED ST., CHICAGO, ILLINOIS**

**OWNER: PETRO AMERICA, INC.**

**DESCRIPTION:**

LOT 15 IN BLOCK 3 IN SMITH'S ADDITION TO NORMALVILLE, A SUBDIVISION OF THE NORTHWEST 1/4 OF THE SOUTHWEST 1/4 OF SECTION 21, TOWNSHIP 38 NORTH, RANGE 14 EAST OF THE THIRD PRINCIPAL MERIDIAN, IN COOK COUNTY, ILLINOIS. PIN: 20-21-300-015-0000.

**1655 S. HOMAN, CHICAGO, ILLINOIS**

**OWNER: PETRO AMERICA, INC.**

**DESCRIPTION:**

LOT 43 IN RESUBDIVISION OF BLOCK 12 IN CIRCUIT COURT PARTITION OF THE EAST 1/2 OF THE NORTHEAST 1/4 AND THAT PART OF THE EAST 1/2 OF THE SOUTHEAST 1/4 NORTH OF OGDEN AVENUE IN SECTION 23, TOWNSHIP 39 NORTH, RANGE 13 EAST OF THE THIRD PRINCIPAL MERIDIAN, IN COOK COUNTY, ILLINOIS. PIN: 16-23-404-022-0000.

**1321 S. KEELER AVE., CHICAGO, ILLINOIS**

**OWNER: PETRO AMERICA, INC.**

**DESCRIPTION:**

THE NORTH 1/2 OF LOT 39 AND ALL OF LOT 40 IN BLOCK 5 IN WILLIAM A. MERIGOLD'S RESUBDIVISION OF THE NORTH 50 ACRES OF THE EAST 1/2 OF THE NORTHEAST 1/4 OF SECTION 22, TOWNSHIP 39 NORTH, RANGE 13 EAST OF THE THIRD PRINCIPAL MERIDIAN, IN COOK COUNTY, ILLINOIS. PIN: 16-22-212-009-0000.

**1306 S. KOMENSKY AVE., CHICAGO, ILLINOIS**

**OWNER: PETRO AMERICA, INC.**

**DESCRIPTION:**

LOT 3 AND THE NORTH 1/2 OF LOT 4 IN BLOCK 7 IN WILLIAM A. MERIGOLD'S RESUBDIVISION OF THE NORTH 50 ACRES OF THE EAST 1/2 OF THE NORTHEAST 1/4 OF SECTION 22, TOWNSHIP 39 NORTH, RANGE 13 EAST OF THE THIRD PRINCIPAL MERIDIAN, IN COOK COUNTY, ILLINOIS. PIN: 16-22-214-025-0000.

**1408 S. KOMENSKY AVE., CHICAGO, ILLINOIS**

**OWNER: PETRO AMERICA, INC.**

**DESCRIPTION:**

LOT 4 IN BLOCK 10 IN WILLIAM A. MERIGOLD'S RESUBDIVISION OF THE NORTH 50 ACRES OF THE EAST 1/2 OF THE NORTHEAST 1/4 OF SECTION 22, TOWNSHIP 39 NORTH, RANGE 13 EAST OF THE THIRD PRINCIPAL MERIDIAN, IN COOK COUNTY, ILLINOIS. PIN: 16-22-221-027-0000.

**6225 S. RACINE., CHICAGO, ILLINOIS**

**OWNER: PETRO AMERICA, INC.**

**DESCRIPTION:**

LOT 11 IN THE SUBDIVISION OF THE WEST 1/2 OF THE SOUTHWEST 1/4 OF THE SOUTHWEST 1/4 OF SOUTHEAST 1/4 OF SECTION 17, TOWNSHIP 38 NORTH, RANGE 14 EAST OF THE THIRD PRINCIPAL MERIDIAN, IN COOK COUNTY, ILLINOIS. PIN: 20-17-424-007-0000.

**6227 S. RACINE AVE., CHICAGO, ILLINOIS**

**OWNER: PETRO AMERICA, INC.**

**DESCRIPTION:**

LOT 12 IN THE SUBDIVISION OF THE WEST 1/2 OF THE SOUTHWEST 1/4 OF THE SOUTHEAST 1/4 OF SECTION 17, TOWNSHIP 38 NORTH, RANGE 14 EAST OF THE THIRD PRINCIPAL MERIDIAN, IN COOK COUNTY, ILLINOIS. PIN: 20-17-424-008-0000.

**5512 S. SHIELDS AVE., CHICAGO, ILLINOIS**

**OWNER: PETRO AMERICA, INC.**

**DESCRIPTION:**

LOT 5 IN RESUBDIVISION OF THE SOUTH 16 FEET OF LOT 96, ALL OF LOTS 97, 98, 99, 100 AND THE NORTH 20.8 FEET OF LOT 101 IN SOUERBRY AND GRUS' SUBDIVISION OF LOT 28 IN THE SCHOOL TRUSTEES SUBDIVISION OF SECTION 16, TOWNSHIP 38 NORTH, RANGE 14, EAST OF THE THIRD PRINCIPAL MERIDIAN IN COOK COUNTY, ILLINOIS. PIN: 20-16-200-023-0000.

# UNOFFICIAL COPY

## PROPERTIES

5504 S. WELLS ST., CHICAGO, ILLINOIS

OWNER: PETRO AMERICA, INC.

DESCRIPTION:

LOT 8 IN BLOCK 2 IN MARGARET JOHSON'S SUBDIVISION OF OUTLOT 27 OF SCHOOL TRUSTEES SUBDIVISION OF SECTION 16, TOWNSHIP 38 NORTH, RANGE 14, EAST OF THE THIRD PRINCIPAL MERIDIAN, IN COOK COUNTY, ILLINOIS. PIN: 20-16-202-061-0000.

4915 W. LAKE STREET, CHICAGO, IL

OWNER: PETRO AMERICA, INC.

DESCRIPTION:

LOT 7 IN BLOCK 3 IN DERBYS SUBDIVISION OF THE EAST 1/2 OF THE SOUTHEAST 1/4 OF SECTION 9, TOWNSHIP 39 NORTH, RANGE 13, EAST OF THE THIRD PRINCIPAL MERIDIAN, IN COOK COUNTY, ILLINOIS. PIN: 16-09-404-011-0000

1744 WEST 124TH STREET, CALUMET PARK, ILLINOIS

OWNER: PETRO AMERICA, INC.

DESCRIPTION:

THE NORTH FEET OF THE SOUTH 176 FEET OF THE FOLLOWING DESCRIBED PARCEL OF LAND; THAT PART OF THE WEST 1/2 OF THE WEST 1/2 OF THE EAST 1/2 OF THE SOUTHEAST 1/4 OF SECTION 30, TOWNSHIP 36 NORTH, RANGE 14, EAST OF THE THIRD PRINCIPAL MERIDIAN, BOUNDED AND DESCRIBED AS FOLLOWS:  
BEGINNING AT A POINT ON THE EAST LINE OF WOOD STREET, 161.97 FEET NORTH OF THE SOUTHLINE OF 124TH STREET EXTENDED EAST, THENCE EASTERLY PARALLEL WITH THE SOUTHLINE OF 124TH STREET EXTENDED EAST AT DISTANCE OF 298.63 FEET TO THE EAST LINE OF THE WEST 1/2 OF THE EAST 1/2 OF THE SOUTHEAST 1/4 OF SECTION 30; THENCE NORTHERLY ON THE LAST DESCRIBED LINE 528.37 FEET TO A POINT ON A LINE 15 FEET SOUTH OF AND PARALLEL WITH THE CENTER LINE OF GRANTON'S WEST PULLMAN LEAD TRACK; THENCE SOUTHERLY ALONG THE EAST LINE OF WOOD STREET 528.49 FEET TO THE POINT OF BEGINNING, IN COOK COUNTY ILLINOIS. PIN 25-30-404-030-0000.

6004 S. ASHLAND AVENUE, CHICAGO, IL 60636

OWNER: PETRO AMERICA, INC.

DESCRIPTION:

LOT 3 IN BLOCK 8 (EXCEPT THAT PART OF LOT 3 IN BLOCK 8 LYING EAST OF A LINE 50 FEET WEST OF AND PARALLEL WITH THE EAST LINE OF SECTION 18) IN DEMAREST'S SUBDIVISION OF THE NORTHEAST QUARTER OF THE SOUTHEAST QUARTER OF SECTION 18, TOWNSHIP 38 NORTH, RANGE 14, EAST OF THE THIRD PRINCIPAL MERIDIAN B, IN COOK COUNTY, ILLINOIS. PIN: 20-18-415-019-0000

COOK COUNTY Clerk's Office



# UNOFFICIAL COPY


## STATEMENT BY GRANTOR AND GRANTEE

The grantor or his agent affirms that, to the best of his knowledge, the name of the grantee shown on the deed or assignment of beneficial interest in a land trust is either a natural person, an Illinois Corporation or foreign corporation authorized to do business or acquire and hold title to real estate in Illinois, a partnership authorized to do business or acquire and hold title to real estate in Illinois, or other entity recognized as a person and authorized to do business or acquire and hold title to real estate under the laws of the State of Illinois.

Date: 12-9-09

Signature: \_\_\_\_\_

Grantor or Agent



SUBSCRIBED and SWORN to before me on \_\_\_\_\_

(Impress Seal Here)

Notary Public


The grantee or his agent affirms and verifies that the name of the grantee shown on the deed or assignment of beneficial interest in a land trust is either a natural person, an Illinois corporation or foreign corporation authorized to do business or acquire and hold title to real estate in Illinois, a partnership authorized to do business or acquire and hold title to real estate in Illinois, or other entity recognized as a person and authorized to do business or acquire and hold title to real estate under the laws of the State of Illinois.

Date: 12-9-09

Signature: \_\_\_\_\_

Grantee or Agent

SUBSCRIBED and SWORN to before me on \_\_\_\_\_



(Impress Seal Here)

Notary Public

NOTE: Any person who knowingly submits a false statement concerning the identity of a grantee shall be guilty of a Class C misdemeanor for the first offense and a Class A misdemeanor for subsequent offenses.

[Attach to deed or ABI to be recorded in Cook County, Illinois, if exempt under provisions of Section 4 of the Illinois Real Estate Transfer Act.]