




# UNOFFICIAL COPY


## Legal Description

of premises commonly known as 227 E. WALTON, UNIT 7E, CHICAGO, IL, 60611


UNIT 7-E AS DELINEATED ON SURVEY OF FOLLOWING DESCRIBED PARCEL OF REAL ESTATE (HEREINAFTER REFERRED TO AS PARCEL):  
 LOT 43 IN ALLMENDINGER'S LAKE SHORE DRIVE ADDITION TO CHICAGO BEING A SUBDIVISION OF PART OF BLOCK 13 OF CARAL TRUSTEES; SUBDIVISION OF SOUTH FRACTIONAL 1/4 OF FRACTIONAL SECTION 3, TOWNSHIP 39 NORTH, RANGE 14, EAST OF THE THIRD PRINCIPAL MERIDIAN, IN COOK COUNTY, ILLINOIS, WHICH SURVEY IS ATTACHED AS EXHIBIT "A" TO DECLARATION MADE BY CHICAGO TITLE AND TRUST COMPANY, TRUSTEE UNDER TRUST NUMBER 53268 AND RECORDED IN OFFICE OF RECORDER OF COOK COUNTY, ILLINOIS, AS DOCUMENT NUMBER 2087224 TOGETHER WITH UNDIVIDED PERCENTAGE INTEREST IN SAID PARCEL (EXCEPTING FROM SAID PARCEL ALL THE PROPERTY AND SPACE COMPRISING ALL UNITS THEREOF AS DEFINED AND SET FORTH IN SAID DECLARATION AND SURVEY) IN COOK COUNTY, ILLINOIS.

STATE OF ILLINOIS		REAL ESTATE TRANSFER TAX
	DEC.-9.09	0032000
REAL ESTATE TRANSFER TAX DEPARTMENT OF REVENUE		FP 103032

# 000005482

COOK COUNTY REAL ESTATE TRANSACTION TAX		REAL ESTATE TRANSFER TAX
	DEC.-9.09	0016000
REVENUE STAMP		FP 103034

# 000005878

CITY OF CHICAGO		REAL ESTATE TRANSFER TAX
	DEC.-9.09	0336000
REAL ESTATE TRANSACTION TAX DEPARTMENT OF REVENUE		FP 103033

# 000005137

MAILED 10  
 JAN 13 2010  
 CHICAGO, ILLINOIS

MAIL TO:

*Edward McGovern*  
 (Name)  
2838 W 111th St # 107  
 (Address)  
Chicago IL 60655  
 (City, State and Zip)

SEND SUBSEQUENT TAX BILLS TO:

*Henry & Rose Dusia*  
 (Name)  
418 ARNOLD BANK Bld.  
 (Address)  
Sheridan Park, MO 64486  
 (City, State and Zip)

OR RECORDER'S OFFICE BOX NO. \_\_\_\_\_