

UNOFFICIAL COPY

Recording Requested By:
WELLS FARGO HOME MORTGAGE



When Recorded Return To:
LIEN RELEASE DEPT.
WELLS FARGO HOME MORTGAGE
MAC X9400-L1C
11200 W PARKLAND AVE
MILWAUKEE, WI 53224

Doc#: 0935016037 Fee: \$40.00
Eugene "Gene" Moore RHSP Fee: \$10.00
Cook County Recorder of Deeds
Date: 12/16/2009 11:39 AM Pg: 1 of 3



SATISFACTION

WFHM - CLIENT 708 #:0107749397 "DOLYNIUK" Lender ID:665661/1710055574 Cook, Illinois

FOR THE PROTECTION OF THE OWNER, THIS RELEASE SHALL BE FILED WITH THE RECORDER OR THE REGISTRAR OF TITLES IN WHOSE OFFICE THE MORTGAGE OR DEED OF TRUST WAS FILED.


KNOW ALL MEN BY THESE PRESENTS that Wells Fargo Bank, N.A. holder of a certain mortgage, made and executed by DAMIAN V DOLYNIUK, A SINGLE PERSON, originally to WELLS FARGO BANK, N.A., in the County of Cook, and the State of Illinois, Dated: 08/06/2009 Recorded: 08/26/2009 in Book/Reel/Liber: N/A Page/Folio: N/A as Instrument No.: 0923805037, does hereby acknowledge that it has received full payment and satisfaction of the same, and in consideration thereof, does hereby cancel and discharge said mortgage.

Legal: See Exhibit "A" Attached Hereto And By This Reference Made A Part Hereof

Assessor's/Tax ID No. 17-10-400-043-1455, 17-10-400-043-1001, 17-10-400-043-1455 ✓
Property Address: 450 E WATERSIDE DRIVE #201, CHICAGO, IL 60631 ✓

IN WITNESS WHEREOF, the undersigned, by the officer duly authorized, has duly executed the foregoing instrument.

Wells Fargo Bank, N.A.
On December 7th, 2009

By: 
Marie Rhodes, Vice President, Loan Documentation

Cook County Clerk's Office

SY
P3
S-
M-NO
CE
E



UNOFFICIAL COPY

SATISFACTION Page 2 of 2

STATE OF Wisconsin
COUNTY OF Milwaukee

On December 7th, 2009, before me, LISA MOREHEAD, a Notary Public in and for Milwaukee in the State of Wisconsin, personally appeared Marie Rhodes, Vice President, Loan Documentation, personally known to me (or proved to me on the basis of satisfactory evidence) to be the person(s) whose name(s) is/are subscribed to the within instrument and acknowledged to me that he/she/they executed the same in his/her/their authorized capacity, and that by his/her/their signature on the instrument the person(s), or the entity upon behalf of which the person(s) acted, executed the instrument.

WITNESS my hand and official seal,



LISA MOREHEAD
Notary Expires: 07/24/2011

(This area for notarial seal)

Prepared By:
Carolyn Allen, WELLS FARGO HOME MORTGAGE X9400-L1C, 11200 W PARKLAND AVE, MILWAUKEE, WI 53224 800-262-5294

Property of Cook County Clerk's Office

UNOFFICIAL COPY

EXHIBIT A

LEGAL DESCRIPTION

Legal Description: PARCEL 1:

UNIT 201 AND PARKING SPACE UNIT P-302, TOGETHER WITH THE EXCLUSIVE RIGHT TO USE STORAGE SPACE S-114, A LIMITED COMMON ELEMENT IN CHANDLER CONDOMINIUMS AS DELINEATED AND DEFINED ON A SURVEY OF THE FOLLOWING DESCRIBED REAL ESTATE:

LOT 7, EXCEPT THE EAST 16.85 FEET THEREOF (AS MEASURED PERPENDICULARLY TO THE EAST LINE OF SAID LOT 7), IN LAKESHORE EAST SUBDIVISION, BEING A SUBDIVISION OF PART OF THE LANDS LYING EAST OF AND ADJOINING FORT DEARBORN ADDITION TO CHICAGO, SAID ADDITION BEING IN THE SOUTHWEST FRACTIONAL QUARTER OF SECTION 10, TOWNSHIP 39 NORTH, RANGE 14 EAST OF THE THIRD PRINCIPAL MERIDIAN, ACCORDING TO THE PLAT OF SAID LAKESHORE EAST SUBDIVISION RECORDED MARCH 4, 2003 AS DOCUMENT 0030301045, IN COOK COUNTY, ILLINOIS; WHICH SURVEY IS ATTACHED AS EXHIBIT "A" TO THE DECLARATION OF CONDOMINIUM RECORDED AS DOCUMENT NO. 0719315075 TOGETHER WITH ITS UNDIVIDED PERCENTAGE INTEREST IN THE COMMON ELEMENTS.

PARCEL 2:

NON-EXCLUSIVE EASEMENTS APPURTENANT TO AND FOR THE BENEFIT OF PARCEL 1, INCLUDING EASEMENTS FOR ACCESS TO IMPROVEMENTS BEING CONSTRUCTED OVER TEMPORARY CONSTRUCTION EASEMENT AREAS, FOR PEDESTRIAN AND VEHICULAR INGRESS AND EGRESS ON, OVER, THROUGH AND ACROSS THE STREETS, AND TO UTILIZE THE UTILITIES AND UTILITY EASEMENTS, ALL AS MORE PARTICULARLY DEFINED, DESCRIBED AND CREATED BY DECLARATION OF COVENANTS, CONDITIONS, RESTRICTIONS AND EASEMENTS FOR LAKESHORE EAST MADE BY AND BETWEEN LAKESHORE EAST LLC, LAKESHORE EAST PARCEL P LLC, AND ASN LAKESHORE EAST LLC DATED AS OF JUNE 26, 2002 AND RECORDED JULY 2, 2002 AS DOCUMENT 0020732020, AS AMENDED BY FIRST AMENDMENT TO DECLARATION OF COVENANTS, CONDITIONS, RESTRICTIONS AND EASEMENTS FOR LAKESHORE EAST EXECUTED BY LAKESHORE EAST LLC DATED AS OF MARCH 3, 2003 AND RECORDED MARCH 7, 2003 AS DOCUMENT NUMBER 0030322531 AND AS FURTHER AMENDED BY SECOND AMENDMENT TO DECLARATION OF COVENANTS, CONDITIONS, RESTRICTIONS AND EASEMENTS FOR LAKESHORE EAST EXECUTED BY LAKESHORE EAST LLC DATED AS OF NOVEMBER 18, 2004 AND RECORDED NOVEMBER 19, 2004 AS DOCUMENT NUMBER 0501919099 AND THIRD AMENDMENT TO DECLARATION OF COVENANTS, CONDITIONS, RESTRICTIONS AND EASEMENTS FOR LAKESHORE EAST EXECUTED BY LAKESHORE EAST LLC, DATED FEBRUARY 24, 2005 AND RECORDED FEBRUARY 25, 2005 AS DOCUMENT NUMBER 0505632009 AND FOURTH AMENDMENT TO DECLARATION OF COVENANTS, CONDITIONS, RESTRICTIONS AND EASEMENTS FOR LAKESHORE EAST EXECUTED BY LAKESHORE EAST LLC DATED AS OF FEBRUARY 24, 2005 AND RECORDED FEBRUARY 25, 2005 AS DOCUMENT NUMBER 0505632012 AND LAST AMENDED BY THE FIFTH AMENDMENT TO DECLARATION OF COVENANTS, CONDITIONS, RESTRICTIONS AND EASEMENTS FOR LAKESHORE EAST EXECUTED BY LAKESHORE EAST LLC DATED AS OF OCTOBER 27, 2006 AND RECORDED NOVEMBER 9, 2006 AS DOCUMENT 0631333004 AND SUBSEQUENTLY RE-RECORDED ON FEBRUARY 9, 2007 AS DOCUMENT 0704044067.

PARCEL 3:

NON-EXCLUSIVE EASEMENTS APPURTENANT TO AND FOR THE BENEFIT OF PARCEL 1 AS CREATED BY THE DECLARATION OF EASEMENTS, RESERVATIONS, COVENANTS AND RESTRICTIONS RECORDED JULY 12, 2007 AS DOCUMENT NUMBER 0719315076 FOR SUPPORT, COMMON WALLS, CEILINGS AND FLOORS, EQUIPMENT AND UTILITIES, INGRESS AND EGRESS, MAINTENANCE AND ENCROACHMENTS, OVER THE LAND DESCRIBED THEREIN.

Permanent Index #'s: 17-10-400-043-1001 Vol. 0510 and 17-10-400-043-1455 Vol. 0000

Property Address: 450 East Waterside Drive, Unit 201, Chicago, Illinois 60601