


UNOFFICIAL COPY



Doc#: 1001434074 Fee: \$51.00
Eugene "Gene" Moore RHSP Fee: \$10.00
Cook County Recorder of Deeds
Date: 01/14/2010 01:42 PM Pg: 1 of 25

ORIGINAL CONTRACTOR'S CLAIM FOR LIEN

STATE OF ILLINOIS

COUNTY OF COOK

The Lien Claimant,

INTERNATIONAL

CONTRACTORS, INC., an

Illinois corporation of 977 South
Route 83, Elmhurst, DuPage

County, Illinois, hereby files a claim for mechanic's lien against **JOSEPH FREED AND ASSOCIATES, L.L.C.**, authorized or knowingly permitted to contract with Claimant by **108 N STATE RETAIL, L.L.C.**, an Illinois limited liability company (collectively referred to as "Owner"); **BANK OF AMERICA, N.A., successor by merger to LaSalle Bank National Association**, ("Lender"); **UNKNOWN OWNERS AND NON-RECORD CLAIMANTS** and any person or entity claiming an interest in the property (as hereinafter defined), by, through or under Owner and Lender, and states:

Original Contractor's Claim for
Lien for \$114,832.00

That from September, 2009, and all relevant times thereafter, the Owner owned the following described land in the City of Chicago, County of Cook, State of Illinois, commonly known as **Block 37, 108 North State Street, Chicago, Cook County, Illinois** and legally described as follows:

SEE ATTACHED EXHIBIT "A"

PIN: SEE ATTACHED EXHIBIT "A"

(hereinafter referred to as the "Premises").

That on or about September 8, 2009, **JOSEPH FREED & ASSOCIATES, L.L.C.**, authorized or knowingly permitted to contract with Claimant by **108 N. STATE RETAIL, L.L.C.**, as Owner, entered into a Contract Agreement with Claimant, **INTERNATIONAL CONTRACTORS, INC.**, whereby Claimant agreed to provide certain labor, material and work to provide the construction build out for the Bigsby & Kruthers Space 240 at the Property (the "Project"), all as more fully set forth in said Construction Agreement, for the sum of *Seven Hundred Twenty-Nine Thousand Dollars (\$729,000.00)*.

Subsequently, pursuant to the special instance and request of Owner, Claimant provided extra labor, material and work to the Project in the total amount of *Six Thousand Seven Hundred Five Dollars (\$6,705.00)* for a total adjusted contract price of *Seven Hundred Thirty-Five Thousand Seven Hundred Five Dollars (\$735,705.00)*.

On November 20, 2009, Claimant ceased work at the Project due to the Owner's failure to make payment.


UNOFFICIAL COPY

That as of the date hereof, Owner is entitled to credits in the amount of *Zero Dollars (\$-0-)* leaving due and owing to the Claimant the sum of ***One Hundred Fourteen Thousand Eight Hundred Thirty-Two Dollars (\$114,832.00)*** for which, with interest, the Claimant claims a lien on said Property, Project and improvements thereon and on the monies, bonds and/or warrants or other considerations due or to become due from the Owner as well as court costs and legal fees pursuant to *Illinois Compiled Statutes, Chapter 770, Section 60/17*.

Dated: January 13, 2010

INTERNATIONAL CONTRACTORS, INC.,
Mechanic's Lien Claimant,

By: _____



James J. Karras, Its Duly Authorized
Agent and Attorney-In-Fact


Property of Cook County Clerk's Office

UNOFFICIAL COPY

STATE OF ILLINOIS
COUNTY OF COOK

VERIFICATION

JAMES J. KARRAS, being first duly sworn on oath, deposes and states that he is the duly Authorized Agent and Attorney-In-Fact of Lien Claimant, INTERNATIONAL CONTRACTORS, INC., an Illinois corporation; that he is authorized to sign this Verification of the foregoing Original Contractor's Claim for Lien Pursuant to Illinois Compiled Statutes, Chapter 770, Section 60/1, et seq.; that he has read the above and foregoing **ORIGINAL CONTRACTOR'S CLAIM FOR LIEN**, and that the statements set forth therein are true and correct in substance and in fact.



JAMES J. KARRAS, Duly Authorized
Agent and Attorney-In-Fact of
INTERNATIONAL CONTRACTORS, INC., Lien
Claimant

SUBSCRIBED AND SWORN to before me


this 13 day of January, 2010



NOTARY PUBLIC

*This Documents has been prepared by and
after recording should be returned to:*

James J. Karras, Esquire
KELLY & KARRAS, LTD.
619 Enterprise Drive, Suite 205
Oak Brook, Illinois 60523
(630) 575-0202



UNOFFICIAL COPY

0836011086D Page: 5 of 27

EXHIBIT A

(RETAIL PARCEL)

MAIN TRACT:

AT-GRADE LEGAL DESCRIPTION A TRACT OF LAND CONSISTING OF ALL LOTS, STREETS AND ALLEYS WITHIN BLOCK 37 OF ORIGINAL TOWN OF CHICAGO IN THE EAST PART OF THE SOUTHEAST QUARTER OF SECTION 9, TOWNSHIP 39 NORTH, RANGE 14 EAST OF THE THIRD PRINCIPAL MERIDIAN, TOGETHER WITH A STRIP OF LAND LYING EAST OF AND ADJOINING SAID BLOCK 37 AND WEST OF THE WEST LINE OF STATE STREET AS ESTABLISHED BY AN ACT OF THE LEGISLATURE OF THE STATE OF ILLINOIS, APPROVED MARCH 3, 1845,

EXCEPTING THEREFROM THAT PART DESCRIBED AS FOLLOWS: THAT PART OF THE SOUTH HALF OF THE VACATED WEST COURT PLACE LYING NORTH OF AND ADJOINING THE NORTH LINE OF LOT 5 IN BLOCK 37 IN THE ORIGINAL TOWN OF CHICAGO, AND, THAT PART OF LOT 5 IN BLOCK 37 IN ORIGINAL TOWN OF CHICAGO, LYING NORTH OF A LINE DESCRIBED AS FOLLOWS: BEGINNING AT A POINT ON THE WEST LINE OF SAID LOT 5 WHICH IS 55 FEET 10 INCHES SOUTH FROM THE NORTHWEST CORNER OF SAID LOT 5 AND RUNNING THENCE EAST ALONG A STRAIGHT LINE TO A POINT ON THE EAST LINE OF SAID LOT 5 WHICH IS 54 FEET 6 INCHES SOUTH FROM THE NORTHEAST CORNER OF SAID LOT 5; EXCEPTING FROM SAID PART OF LOT 5 THAT PART THEREOF WHICH IS DESCRIBED AS FOLLOWS: COMMENCING AT A POINT ON THE WEST LINE OF SAID LOT 5, WHICH IS 55 FEET 10 INCHES SOUTH OF THE NORTHWEST CORNER OF SAID LOT; THENCE EAST FOR A DISTANCE OF 54 FEET ALONG A STRAIGHT LINE, WHICH IF EXTENDED, WOULD INTERSECT THE EAST LINE OF SAID LOT 5 AT A POINT 54 FEET 6 INCHES SOUTH OF THE NORTHEAST CORNER OF SAID LOT; THENCE NORTH, 4 FEET 8 INCHES; THENCE WEST, 54 FEET TO THE WEST LINE OF SAID LOT; THENCE SOUTH, 4 FEET 8 INCHES TO THE POINT OF BEGINNING,

IN COOK COUNTY, ILLINOIS; TOGETHER WITH

(MAIN TRACT CONTINUED) P1 (BELOW GRADE ON WEST RANDOLPH STREET): THAT PART OF WEST RANDOLPH STREET AND THAT PART OF NORTH STATE STREET AND THAT PART OF NORTH DEARBORN STREET, ALL TAKEN AS A TRACT IN THE EAST PART OF THE SOUTHEAST QUARTER OF SECTION 9, TOWNSHIP 39 NORTH, RANGE 14 EAST OF THE THIRD PRINCIPAL MERIDIAN, LYING BELOW A HORIZONTAL PLANE HAVING AN ELEVATION OF +14.50 CHICAGO CITY DATUM AND LYING ABOVE A HORIZONTAL PLANE HAVING AN ELEVATION OF -85.50 CHICAGO CITY DATUM AND LYING WITHIN ITS HORIZONTAL BOUNDARIES PROJECTED VERTICALLY AND DESCRIBED AS FOLLOWS: BEGINNING AT THE NORTHWEST CORNER OF BLOCK 37 OF ORIGINAL TOWN OF CHICAGO IN THE EAST PART OF THE SOUTHEAST QUARTER OF SAID SECTION 9 THENCE SOUTH 89°08'58" EAST, ALONG THE NORTH LINE OF BLOCK 37, AFORESAID, AND THE EASTERLY EXTENSION THEREOF, 324.63 FEET TO THE WEST LINE OF STATE STREET AS ESTABLISHED BY AN ACT OF THE LEGISLATURE OF THE STATE OF ILLINOIS, APPROVED MARCH 3, 1845; THENCE SOUTH 89°08'58" EAST, ALONG SAID EASTERLY EXTENSION, 16.00 FEET TO A POINT ON A LINE DRAWN 16.00 FEET EAST OF AND PARALLEL WITH THE WEST LINE OF STATE STREET, AFORESAID; THENCE NORTH 00°00'00" EAST, ALONG SAID PARALLEL LINE, 16.31 FEET TO A POINT ON A LINE DRAWN 16.31 FEET NORTH OF AND PARALLEL WITH THE NORTH LINE OF SAID BLOCK 37; THENCE NORTH 89°08'58" WEST, ALONG THE LAST MENTIONED PARALLEL LINE, 356.92 FEET TO A POINT ON A LINE DRAWN 16.29 FEET WEST OF AND PARALLEL WITH THE WEST LINE OF SAID BLOCK 37; THENCE SOUTH 00°01'10"

UNOFFICIAL COPY

08361086D Page: 6 of 27

WEST, ALONG THE LAST MENTIONED PARALLEL LINE, 16.31 FEET TO A POINT ON THE WESTERLY EXTENSION OF THE NORTH LINE OF SAID BLOCK 37; THENCE SOUTH $89^{\circ}08'58''$ EAST, ALONG SAID WESTERLY EXTENSION, 16.29 FEET TO THE POINT OF BEGINNING, IN COOK COUNTY, ILLINOIS; TOGETHER WITH

(MAIN TRACT CONTINUED) P2 (BELOW GRADE ON NORTH STATE STREET): THAT PART OF NORTH STATE STREET IN THE EAST PART OF THE SOUTHEAST QUARTER OF SECTION 9, TOWNSHIP 39 NORTH, RANGE 14 EAST OF THE THIRD PRINCIPAL MERIDIAN, LYING BELOW A HORIZONTAL PLANE HAVING AN ELEVATION OF +14.50 CHICAGO CITY DATUM AND LYING ABOVE A HORIZONTAL PLANE HAVING AN ELEVATION OF -85.50 CHICAGO CITY DATUM AND LYING WITHIN ITS HORIZONTAL BOUNDARIES PROJECTED VERTICALLY AND DESCRIBED AS FOLLOWS: BEGINNING AT THE POINT OF INTERSECTION OF THE EASTERLY EXTENSION OF THE NORTH LINE OF BLOCK 37 OF ORIGINAL TOWN OF CHICAGO IN THE EAST PART OF THE SOUTHEAST QUARTER OF SAID SECTION 9 WITH THE WEST LINE OF STATE STREET AS ESTABLISHED BY AN ACT OF THE LEGISLATURE OF THE STATE OF ILLINOIS, APPROVED MARCH 3, 1845; THENCE SOUTH $89^{\circ}08'58''$ EAST, ALONG SAID EASTERLY EXTENSION, 16.00 FEET TO A POINT ON A LINE DRAWN 16.00 FEET EAST OF AND PARALLEL WITH THE WEST LINE OF STATE STREET, AFORESAID; THENCE SOUTH $00^{\circ}00'00''$ WEST, ALONG SAID PARALLEL LINE, 384.07 FEET TO THE EASTERLY EXTENSION OF THE SOUTH LINE OF SAID BLOCK 37; THENCE NORTH $88^{\circ}54'02''$ WEST, ALONG THE LAST MENTIONED EASTERLY EXTENSION, 16.00 FEET TO THE WEST LINE OF STATE STREET, AFORESAID; THENCE NORTH $00^{\circ}00'00''$ EAST, ALONG THE WEST LINE OF STATE STREET, AFORESAID, 384.00 FEET TO THE POINT OF BEGINNING, IN COOK COUNTY, ILLINOIS; TOGETHER WITH

(MAIN TRACT CONTINUED) P3 (BELOW GRADE ON WEST WASHINGTON STREET): THAT PART OF WEST WASHINGTON STREET AND THAT PART OF NORTH STATE STREET AND THAT PART OF NORTH DEARBORN STREET, ALL TAKEN AS A TRACT IN THE EAST PART OF THE SOUTHEAST QUARTER OF SECTION 9, TOWNSHIP 39 NORTH, RANGE 14 EAST OF THE THIRD PRINCIPAL MERIDIAN, LYING BELOW A HORIZONTAL PLANE HAVING AN ELEVATION OF +14.50 CHICAGO CITY DATUM AND LYING ABOVE A HORIZONTAL PLANE HAVING AN ELEVATION OF -85.50 CHICAGO CITY DATUM AND LYING WITHIN ITS HORIZONTAL BOUNDARIES PROJECTED VERTICALLY AND DESCRIBED AS FOLLOWS: BEGINNING AT THE SOUTHWEST CORNER OF BLOCK 37 OF ORIGINAL TOWN OF CHICAGO IN THE EAST PART OF THE SOUTHEAST QUARTER OF SAID SECTION 9; THENCE SOUTH $88^{\circ}54'02''$ EAST, ALONG THE SOUTH LINE OF BLOCK 37, AFORESAID, AND THE EASTERLY EXTENSION THEREOF, 324.79 FEET TO THE WEST LINE OF STATE STREET AS ESTABLISHED BY AN ACT OF THE LEGISLATURE OF THE STATE OF ILLINOIS, APPROVED MARCH 3, 1845; THENCE SOUTH $88^{\circ}54'02''$ EAST, 16.00 FEET TO A POINT ON A LINE DRAWN 16.00 FEET EAST OF AND PARALLEL WITH THE WEST LINE OF STATE STREET, AFORESAID; THENCE SOUTH $00^{\circ}00'00''$ WEST, ALONG SAID PARALLEL LINE, 16.00 FEET TO A POINT ON A LINE DRAWN 16.00 FEET SOUTH OF AND PARALLEL WITH THE SOUTH LINE OF SAID BLOCK 37; THENCE NORTH $88^{\circ}54'02''$ WEST, ALONG THE LAST MENTIONED PARALLEL LINE, 357.09 FEET TO A POINT ON A LINE DRAWN 16.29 FEET WEST OF AND PARALLEL WITH THE WEST LINE OF SAID BLOCK 37; THENCE NORTH $00^{\circ}01'10''$ EAST, ALONG THE LAST MENTIONED PARALLEL LINE, 16.00 FEET TO A POINT ON THE WESTERLY EXTENSION OF THE SOUTH LINE OF SAID BLOCK 37; THENCE SOUTH $88^{\circ}54'02''$ EAST, ALONG SAID WESTERLY EXTENSION, 16.29 FEET TO THE POINT OF BEGINNING, IN COOK COUNTY, ILLINOIS; TOGETHER WITH

UNOFFICIAL COPY

0336611086D Page: 7 of 27

(MAIN TRACT CONTINUED) P4 (BELOW GRADE ON NORTH DEARBORN STREET SOUTH OF COMMONWEALTH EDISON SUBSTATION PROPERTY): THAT PART OF NORTH DEARBORN STREET IN THE EAST PART OF THE SOUTHEAST QUARTER OF SECTION 9, TOWNSHIP 39 NORTH, RANGE 14 EAST OF THE THIRD PRINCIPAL MERIDIAN, LYING BELOW A HORIZONTAL PLANE HAVING AN ELEVATION OF +14.50 CHICAGO CITY DATUM AND LYING ABOVE A HORIZONTAL PLANE HAVING AN ELEVATION OF -85.50 CHICAGO CITY DATUM AND LYING WITHIN ITS HORIZONTAL BOUNDARIES PROJECTED VERTICALLY AND DESCRIBED AS FOLLOWS: BEGINNING AT THE SOUTHWEST CORNER OF BLOCK 37 OF ORIGINAL TOWN OF CHICAGO IN THE EAST PART OF THE SOUTHEAST QUARTER OF SAID SECTION 9; THENCE NORTH $00^{\circ}01'10''$ EAST, ALONG THE WEST LINE OF BLOCK 37, AFORESAID, 131.13 FEET TO A POINT WHICH IS 51.16 FEET SOUTH OF THE NORTHWEST CORNER OF LOT 5 IN BLOCK 37, AFORESAID, AS MEASURED ALONG THE WEST LINE OF SAID LOT 5; THENCE NORTH $89^{\circ}58'46''$ WEST, 16.29 FEET TO A LINE DRAWN 16.29 FEET WEST OF AND PARALLEL WITH THE WEST LINE OF SAID BLOCK 37; THENCE SOUTH $00^{\circ}01'10''$ WEST, ALONG SAID PARALLEL LINE, 130.82 FEET TO THE WESTERLY EXTENSION OF THE SOUTH LINE OF SAID BLOCK 37; THENCE SOUTH $88^{\circ}54'02''$ EAST ALONG SAID WESTERLY EXTENSION, 16.29 FEET TO THE POINT OF BEGINNING, IN COOK COUNTY, ILLINOIS; TOGETHER WITH

(MAIN TRACT CONTINUED) P5 (BELOW GRADE ON NORTH DEARBORN STREET NORTH OF COMMONWEALTH EDISON SUBSTATION PROPERTY): THAT PART OF NORTH DEARBORN STREET IN THE EAST PART OF THE SOUTHEAST QUARTER OF SECTION 9, TOWNSHIP 39 NORTH, RANGE 14 EAST OF THE THIRD PRINCIPAL MERIDIAN, LYING BELOW A HORIZONTAL PLANE HAVING AN ELEVATION OF +14.50 CHICAGO CITY DATUM AND LYING ABOVE A HORIZONTAL PLANE HAVING AN ELEVATION OF -85.50 CHICAGO CITY DATUM AND LYING WITHIN ITS HORIZONTAL BOUNDARIES PROJECTED VERTICALLY AND DESCRIBED AS FOLLOWS: BEGINNING AT THE NORTHWEST CORNER OF BLOCK 37 OF ORIGINAL TOWN OF CHICAGO IN THE EAST PART OF THE SOUTHEAST QUARTER OF SAID SECTION 9; THENCE SOUTH $00^{\circ}01'10''$ WEST, ALONG THE WEST LINE OF BLOCK 37, AFORESAID, 200.29 FEET TO THE NORTHWEST CORNER OF LOT 5 IN BLOCK 37, AFORESAID; THENCE NORTH $89^{\circ}01'30''$ WEST, 16.29 FEET TO A LINE DRAWN 16.29 FEET WEST OF AND PARALLEL WITH THE WEST LINE OF SAID BLOCK 37; THENCE NORTH $00^{\circ}01'10''$ EAST, ALONG SAID PARALLEL LINE, 200.26 FEET TO THE WESTERLY EXTENSION OF THE NORTH LINE OF SAID BLOCK 37; THENCE SOUTH $89^{\circ}01'58''$ EAST ALONG SAID WESTERLY EXTENSION, 16.29 FEET TO THE POINT OF BEGINNING, IN COOK COUNTY, ILLINOIS; TOGETHER WITH

(MAIN TRACT CONTINUED) P6 (LOWER LEVEL ABOVE GRADE (APPROXIMATELY 0 TO 15 FEET) ON WEST RANDOLPH STREET): THAT PART OF WEST RANDOLPH STREET AND THAT PART OF NORTH STATE STREET, ALL TAKEN AS A TRACT IN THE EAST PART OF THE SOUTHEAST QUARTER OF SECTION 9, TOWNSHIP 39 NORTH, RANGE 14 EAST OF THE THIRD PRINCIPAL MERIDIAN, LYING BELOW A HORIZONTAL PLANE HAVING AN ELEVATION OF +29.50 CHICAGO CITY DATUM AND LYING ABOVE A HORIZONTAL PLANE HAVING AN ELEVATION OF +14.50 CHICAGO CITY DATUM AND LYING WITHIN ITS HORIZONTAL BOUNDARIES PROJECTED VERTICALLY AND DESCRIBED AS FOLLOWS: BEGINNING AT THE NORTHWEST CORNER OF BLOCK 37 OF ORIGINAL TOWN OF CHICAGO IN THE EAST PART OF THE SOUTHEAST QUARTER OF SAID SECTION 9; THENCE SOUTH $89^{\circ}08'58''$ EAST, ALONG THE NORTH LINE OF BLOCK 37, AFORESAID, AND THE EASTERLY EXTENSION THEREOF, 324.63 FEET TO THE WEST LINE OF STATE STREET AS ESTABLISHED BY AN ACT OF THE LEGISLATURE OF THE STATE OF ILLINOIS, APPROVED MARCH 3, 1845; THENCE SOUTH $89^{\circ}08'58''$ EAST, ALONG SAID

UNOFFICIAL COPY

0336611086D Page: 8 of 27

EASTERLY EXTENSION, 1.50 FEET TO A POINT ON A LINE DRAWN 1.50 FEET EAST OF AND PARALLEL WITH THE WEST LINE OF STATE STREET, AFORESAID; THENCE NORTH 00°00'00" EAST, ALONG SAID PARALLEL LINE, 1.50 FEET TO A POINT ON A LINE DRAWN 1.50 FEET NORTH OF AND PARALLEL WITH THE NORTH LINE OF SAID BLOCK 37; THENCE NORTH 89°08'58" WEST, ALONG THE LAST MENTIONED PARALLEL LINE, 326.13 FEET TO THE NORTHERLY EXTENSION OF THE WEST LINE OF SAID BLOCK 37; THENCE SOUTH 00°01'10" WEST, ALONG SAID NORTHERLY EXTENSION, 1.50 FEET TO THE POINT OF BEGINNING, IN COOK COUNTY, ILLINOIS; TOGETHER WITH

(MAIN TRACT CONTINUED) P7 (LOWER LEVEL ABOVE GRADE (APPROXIMATELY 0 TO 15 FEET) ON NORTH STATE STREET): THAT PART OF NORTH STATE STREET IN THE EAST PART OF THE SOUTHEAST QUARTER OF SECTION 9, TOWNSHIP 39 NORTH, RANGE 14 EAST OF THE THIRD PRINCIPAL MERIDIAN, LYING BELOW A HORIZONTAL PLANE HAVING AN ELEVATION OF +29.50 CHICAGO CITY DATUM AND LYING ABOVE A HORIZONTAL PLANE HAVING AN ELEVATION OF +14.50 CHICAGO CITY DATUM AND LYING WITHIN ITS HORIZONTAL BOUNDARIES PROJECT VERTICALLY AND DESCRIBED AS FOLLOWS: BEGINNING AT THE POINT OF INTERSECTION OF THE EASTERLY EXTENSION OF THE NORTH LINE OF BLOCK 37 OF ORIGINAL TOWN OF CHICAGO IN THE EAST PART OF THE SOUTHEAST QUARTER OF SAID SECTION 9 WITH THE WEST LINE OF STATE STREET AS ESTABLISHED BY AN ACT OF THE LEGISLATURE OF THE STATE OF ILLINOIS, APPROVED MARCH 3, 1845; THENCE SOUTH 89°08'58" EAST, ALONG SAID EASTERLY EXTENSION, 1.50 FEET TO A POINT ON A LINE DRAWN 1.50 FEET EAST OF AND PARALLEL WITH THE WEST LINE OF STATE STREET, AFORESAID; THENCE SOUTH 00°00'00" WEST, ALONG SAID PARALLEL LINE, 384.00 FEET TO THE EASTERLY EXTENSION OF THE SOUTH LINE OF SAID BLOCK 37; THENCE NORTH 88°54'02" WEST, ALONG THE LAST MENTIONED EASTERLY EXTENSION, 1.50 FEET TO THE WEST LINE OF STATE STREET, AFORESAID; THENCE NORTH 00°00'00" EAST, ALONG THE WEST LINE OF STATE STREET, AFORESAID, 384.00 FEET TO THE POINT OF BEGINNING, IN COOK COUNTY, ILLINOIS; TOGETHER WITH

(MAIN TRACT CONTINUED) P8 (UPPER LEVEL ABOVE GRADE (ABOVE APPROXIMATELY 15 FEET) ON WEST RANDOLPH STREET): THAT PART OF WEST RANDOLPH STREET AND THAT PART OF NORTH STATE STREET, ALL TAKEN AS A TRACT IN THE EAST PART OF THE SOUTHEAST QUARTER OF SECTION 9, TOWNSHIP 39 NORTH, RANGE 14 EAST OF THE THIRD PRINCIPAL MERIDIAN, LYING BELOW A HORIZONTAL PLANE HAVING AN ELEVATION OF +68.50 CHICAGO CITY DATUM AND LYING ABOVE A HORIZONTAL PLANE HAVING AN ELEVATION OF +29.50 CHICAGO CITY DATUM AND LYING WITHIN ITS HORIZONTAL BOUNDARIES PROJECT VERTICALLY AND DESCRIBED AS FOLLOWS: BEGINNING AT THE NORTHWEST CORNER OF BLOCK 37 OF ORIGINAL TOWN OF CHICAGO IN THE EAST PART OF THE SOUTHEAST QUARTER OF SAID SECTION 9; THENCE SOUTH 89°08'58" EAST, ALONG THE NORTH LINE OF BLOCK 37, AFORESAID, AND THE EASTERLY EXTENSION THEREOF, 324.63 FEET TO THE WEST LINE OF STATE STREET AS ESTABLISHED BY AN ACT OF THE LEGISLATURE OF THE STATE OF ILLINOIS, APPROVED MARCH 3, 1845; THENCE SOUTH 89°08'58" EAST, ALONG SAID EASTERLY EXTENSION, 5.00 FEET TO A POINT ON A LINE DRAWN 5.00 FEET EAST OF AND PARALLEL WITH THE WEST LINE OF STATE STREET, AFORESAID; THENCE NORTH 00°00'00" EAST, ALONG SAID PARALLEL LINE, 5.00 FEET TO A POINT ON A LINE DRAWN 5.00 FEET NORTH OF AND PARALLEL WITH THE NORTH LINE OF SAID BLOCK 37; THENCE NORTH 89°08'58" WEST, ALONG THE LAST MENTIONED PARALLEL LINE, 329.63 FEET TO THE NORTHERLY EXTENSION OF THE WEST LINE OF SAID BLOCK 37; THENCE SOUTH 00°01'10"

UNOFFICIAL COPY

083061086D Page. 9 of 27

WEST, ALONG SAID NORTHERLY EXTENSION, 5.00 FEET TO THE POINT OF BEGINNING, IN COOK COUNTY, ILLINOIS; TOGETHER WITH

(MAIN TRACT CONTINUED) P9 (UPPER LEVEL (ABOVE APPROXIMATELY 15 FEET) ON NORTH STATE STREET): THAT PART OF NORTH STATE STREET IN THE EAST PART OF THE SOUTHEAST QUARTER OF SECTION 9, TOWNSHIP 39 NORTH, RANGE 14 EAST OF THE THIRD PRINCIPAL MERIDIAN, LYING BELOW A HORIZONTAL PLANE HAVING AN ELEVATION OF +689.50 CHICAGO CITY DATUM AND LYING ABOVE A HORIZONTAL PLANE HAVING AN ELEVATION OF +29.50 CHICAGO CITY DATUM AND LYING WITHIN ITS HORIZONTAL BOUNDARIES PROJECT VERTICALLY AND DESCRIBED AS FOLLOWS: BEGINNING AT THE POINT OF INTERSECTION OF THE EASTERLY EXTENSION OF THE NORTH LINE OF BLOCK 37 OF ORIGINAL TOWN OF CHICAGO IN THE EAST PART OF THE SOUTHEAST QUARTER OF SAID SECTION 9 WITH THE WEST LINE OF STATE STREET AS ESTABLISHED BY AN ACT OF THE LEGISLATURE OF THE STATE OF ILLINOIS, APPROVED MARCH 3, 1845; THENCE SOUTH $89^{\circ}08'58''$ EAST, ALONG SAID EASTERLY EXTENSION, 5.00 FEET TO A POINT ON A LINE DRAWN 5.00 FEET EAST OF AND PARALLEL WITH THE WEST LINE OF STATE STREET, AFORESAID; THENCE SOUTH $00^{\circ}00'00''$ WEST, ALONG SAID PARALLEL LINE, 384.02 FEET TO THE EASTERLY EXTENSION OF THE SOUTH LINE OF SAID BLOCK 37; THENCE NORTH $88^{\circ}54'02''$ WEST, ALONG THE LAST MENTIONED EASTERLY EXTENSION, 5.00 FEET TO THE WEST LINE OF STATE STREET, AFORESAID; THENCE NORTH $00^{\circ}00'00''$ EAST, ALONG THE WEST LINE OF STATE STREET, AFORESAID, 384.00 FEET TO THE POINT OF BEGINNING, IN COOK COUNTY, ILLINOIS; TOGETHER WITH

(MAIN TRACT CONTINUED) P10 (UPPER LEVEL ABOVE GRADE (ABOVE APPROXIMATELY 15 FEET) ON WEST WASHINGTON STREET): THAT PART OF WEST WASHINGTON STREET AND THAT PART OF NORTH STATE STREET, ALL TAKEN AS A TRACT IN THE EAST PART OF THE SOUTHEAST QUARTER OF SECTION 9, TOWNSHIP 39 NORTH, RANGE 14 EAST OF THE THIRD PRINCIPAL MERIDIAN, LYING BELOW A HORIZONTAL PLANE HAVING AN ELEVATION OF +689.50 CHICAGO CITY DATUM AND LYING ABOVE A HORIZONTAL PLANE HAVING AN ELEVATION OF +29.50 CHICAGO CITY DATUM AND LYING WITHIN ITS HORIZONTAL BOUNDARIES PROJECT VERTICALLY AND DESCRIBED AS FOLLOWS: BEGINNING AT THE SOUTHWEST CORNER OF BLOCK 37 OF ORIGINAL TOWN OF CHICAGO IN THE EAST PART OF THE SOUTHEAST QUARTER OF SAID SECTION 9; THENCE SOUTH $88^{\circ}54'02''$ EAST, ALONG THE SOUTH LINE OF BLOCK 37, AFORESAID, AND THE EASTERLY EXTENSION THEREOF, 324.79 FEET TO THE WEST LINE OF STATE STREET AS ESTABLISHED BY AN ACT OF THE LEGISLATURE OF THE STATE OF ILLINOIS, APPROVED MARCH 3, 1845; THENCE SOUTH $88^{\circ}54'02''$ EAST, 5.00 FEET TO A POINT ON A LINE DRAWN 5.00 FEET EAST OF AND PARALLEL WITH THE WEST LINE OF STATE STREET, AFORESAID; THENCE SOUTH $00^{\circ}00'00''$ WEST, ALONG SAID PARALLEL LINE, 4.00 FEET TO A POINT ON A LINE DRAWN 4.00 FEET SOUTH OF AND PARALLEL WITH THE SOUTH LINE OF SAID BLOCK 37; THENCE NORTH $88^{\circ}54'02''$ WEST, ALONG THE LAST MENTIONED PARALLEL LINE, 329.79 FEET TO THE SOUTHERLY EXTENSION OF THE WEST LINE OF SAID BLOCK 37; THENCE NORTH $00^{\circ}01'10''$ EAST, ALONG SAID SOUTHERLY EXTENSION, 4.00 FEET TO THE POINT OF BEGINNING, IN COOK COUNTY, ILLINOIS; TOGETHER WITH

(MAIN TRACT CONTINUED) P11 (BELOW GRADE ON NORTH STATE STREET): THAT PART OF NORTH STATE STREET IN THE EAST PART OF THE SOUTHEAST QUARTER OF SECTION 9, TOWNSHIP 39 NORTH, RANGE 14 EAST OF THE THIRD PRINCIPAL MERIDIAN, LYING BELOW A

UNOFFICIAL COPY

0830611086D Page: 10 of 27

HORIZONTAL PLANE HAVING AN ELEVATION OF +14.50 CHICAGO CITY DATUM AND LYING ABOVE A HORIZONTAL PLANE HAVING AN ELEVATION OF -85.50 CHICAGO CITY DATUM AND LYING WITHIN ITS HORIZONTAL BOUNDARIES PROJECTED VERTICALLY AND DESCRIBED AS FOLLOWS: COMMENCING AT THE POINT OF INTERSECTION OF THE EASTERLY EXTENSION OF THE NORTH LINE OF BLOCK 37 OF ORIGINAL TOWN OF CHICAGO IN THE EAST PART OF THE SOUTHEAST QUARTER OF SAID SECTION 9 WITH THE WEST LINE OF STATE STREET AS ESTABLISHED BY AN ACT OF THE LEGISLATURE OF THE STATE OF ILLINOIS, APPROVED MARCH 3, 1845; THENCE SOUTH 89°08'58" EAST, ALONG SAID EASTERLY EXTENSION, 16.00 FEET TO A POINT ON A LINE DRAWN 16.00 FEET EAST OF AND PARALLEL WITH THE WEST LINE OF STATE STREET, AFORESAID; THENCE SOUTH 00°00'00" WEST, ALONG SAID PARALLEL LINE, 299.07 FEET TO THE POINT OF BEGINNING; THENCE SOUTH 90°00'00" EAST, 4.00 FEET; THENCE SOUTH 00°00'00" WEST, 101.08 FEET TO A POINT ON A LINE DRAWN 16.00 FEET SOUTH OF AND PARALLEL WITH THE SOUTH LINE OF SAID BLOCK 37; THENCE NORTH 88°54'02" WEST, ALONG THE LAST MENTIONED PARALLEL LINE, 4.00 FEET TO A POINT ON THE LINE DRAWN 16.00 FEET EAST OF AND PARALLEL WITH THE WEST LINE OF STATE STREET, AFORESAID; THENCE NORTH 00°00'00" EAST, ALONG THE LINE DRAWN 16.00 FEET EAST OF AND PARALLEL WITH THE WEST LINE OF STATE STREET, AFORESAID, 101.00 FEET TO THE POINT OF BEGINNING, IN COOK COUNTY, ILLINOIS; TOGETHER WITH

(MAIN TRACT CONTINUED) P12 (UPPER LEVEL ABOVE GRADE (ABOVE APPROXIMATELY 15 FEET) ON WEST WASHINGTON STREET): THAT PART OF WEST WASHINGTON STREET IN THE EAST PART OF THE SOUTHEAST QUARTER OF SECTION 9, TOWNSHIP 39 NORTH, RANGE 14 EAST OF THE THIRD PRINCIPAL MERIDIAN, LYING BELOW A HORIZONTAL PLANE HAVING AN ELEVATION OF +689.50 CHICAGO CITY DATUM AND LYING ABOVE A HORIZONTAL PLANE HAVING AN ELEVATION OF +29.50 CHICAGO CITY DATUM AND LYING WITHIN ITS HORIZONTAL BOUNDARIES PROJECTED VERTICALLY AND DESCRIBED AS FOLLOWS: COMMENCING AT THE SOUTHWEST CORNER OF BLOCK 37 OF ORIGINAL TOWN OF CHICAGO IN THE EAST PART OF THE SOUTHEAST QUARTER OF SAID SECTION 9; THENCE SOUTH 00°01'10" WEST, ALONG THE SOUTHERLY EXTENSION OF THE WEST LINE OF BLOCK 37, AFORESAID, 4.00 FEET TO A POINT ON A LINE DRAWN 4.00 FEET SOUTH OF AND PARALLEL WITH THE SOUTH LINE OF SAID BLOCK 37, SAID POINT BEING THE POINT OF BEGINNING; THENCE SOUTH 88°54'02" EAST, ALONG THE LAST MENTIONED PARALLEL LINE, 26.03 FEET; THENCE NORTH 89°59'59" WEST, 26.02 FEET TO THE POINT OF INTERSECTION WITH THE SOUTHERLY EXTENSION OF THE WEST LINE OF SAID BLOCK 37, AFORESAID; THENCE NORTH 00°01'10" EAST ALONG THE SOUTHERLY EXTENSION OF THE WEST LINE OF BLOCK 37, AFORESAID, 0.50 FEET TO THE POINT OF BEGINNING, IN COOK COUNTY, ILLINOIS;

EXCEPT THE MEDIA TOWER PARCELS FROM THE MAIN TRACT:
MEDIA TOWER PARCELS

PARCEL MT-1 (UPPER LIMIT -85.50 C.C.D. AND NO LOWER LIMIT) THAT PART OF A TRACT OF LAND CONSISTING OF ALL LOTS, STREETS AND ALLEYS WITHIN BLOCK 37 OF ORIGINAL TOWN OF CHICAGO IN THE EAST PART OF THE SOUTHEAST QUARTER OF SECTION 9, TOWNSHIP 39 NORTH, RANGE 14 EAST OF THE THIRD PRINCIPAL MERIDIAN, TOGETHER WITH A STRIP OF LAND LYING EAST OF AND ADJOINING SAID BLOCK 37 AND WEST OF THE WEST LINE OF STATE STREET AS ESTABLISHED BY AN ACT OF THE LEGISLATURE OF THE STATE OF ILLINOIS, APPROVED MARCH 3, 1845, ALL TAKEN AS A TRACT LYING BELOW A HORIZONTAL PLANE HAVING AN ELEVATION OF -85.50 FEET CHICAGO CITY DATUM AND LYING WITHIN ITS

UNOFFICIAL COPY

0336 1086D Page: 11 of 27

HORIZONTAL BOUNDARY PROJECTED VERTICALLY AND DESCRIBED AS FOLLOWS: BEGINNING AT THE SOUTHWEST CORNER OF BLOCK 37, AFORESAID; THENCE NORTH $00^{\circ}01'10''$ EAST, ALONG THE WEST LINE THEREOF, 131.13 FEET TO THE PROPERTY LINE OF THE COMMONWEALTH EDISON COMPANY; THE NEXT 3 COURSES BEING ALONG SAID COMMONWEALTH EDISON COMPANY PROPERTY LINE AND THE EASTERLY EXTENSION THEREOF; THENCE SOUTH $89^{\circ}58'46''$ EAST, 54.00 FEET; THENCE SOUTH $00^{\circ}01'22''$ EAST, 4.67 FEET; THENCE SOUTH $89^{\circ}58'46''$ EAST, 21.82 FEET; THENCE SOUTH $50^{\circ}07'57''$ EAST, 28.58 FEET; THENCE SOUTH $90^{\circ}00'00''$ EAST, 71.66 FEET; THENCE SOUTH $41^{\circ}59'02''$ EAST, 34.44 FEET; THENCE SOUTH $34^{\circ}03'23''$ EAST, 10.33 FEET; THENCE SOUTH $43^{\circ}07'59''$ EAST, 37.49 FEET; THENCE SOUTH $00^{\circ}00'00''$ WEST, 50.89 FEET TO A POINT ON THE SOUTH LINE OF BLOCK 37, AFORESAID; THENCE NORTH $88^{\circ}54'02''$ WEST, ALONG THE SOUTH LINE OF BLOCK 37, AFORESAID, A DISTANCE OF 223.96 FEET TO THE POINT OF BEGINNING, IN COOK COUNTY, ILLINOIS; TOGETHER WITH

PARCEL MT-2 (UPPER LIMIT -0.50 C.C.D. LOWER LIMIT -85.50 C.C.D.) THAT PART OF A TRACT OF LAND CONSISTING OF ALL LOTS, STREETS AND ALLEYS WITHIN BLOCK 37 OF ORIGINAL TOWN OF CHICAGO IN THE EAST PART OF THE SOUTHEAST QUARTER OF SECTION 9, TOWNSHIP 39 NORTH, RANGE 14 EAST OF THE THIRD PRINCIPAL MERIDIAN, TOGETHER WITH A STRIP OF LAND LYING EAST OF AND ADJOINING SAID BLOCK 37 AND WEST OF THE WEST LINE OF STATE STREET AS ESTABLISHED BY AN ACT OF THE LEGISLATURE OF THE STATE OF ILLINOIS, APPROVED MARCH 3, 1845, TOGETHER WITH THE ADJOINING VACATED PORTIONS OF WEST WASHINGTON STREET AND NORTH DEARBORN STREET ALL TAKEN AS A TRACT LYING BELOW A HORIZONTAL PLANE HAVING AN ELEVATION OF -0.50 FEET CHICAGO CITY DATUM AND LYING ABOVE A HORIZONTAL PLANE HAVING AN ELEVATION OF -85.50 FEET CHICAGO CITY DATUM AND LYING WITHIN ITS HORIZONTAL BOUNDARY PROJECTED VERTICALLY AND DESCRIBED AS FOLLOWS: COMMENCING AT THE SOUTHWEST CORNER OF BLOCK 37, AFORESAID; THENCE SOUTH $00^{\circ}01'10''$ WEST, ALONG THE SOUTHWEST EXTENSION OF THE WEST LINE OF BLOCK 37, AFORESAID, 16.00 FEET TO A POINT ON THE SOUTH LINE OF THAT PART OF WEST WASHINGTON STREET HERETOFORE VACATED BETWEEN ELEVATION -85.50 CHICAGO CITY DATUM AND ELEVATION +14.50 CHICAGO CITY DATUM; THENCE NORTH $88^{\circ}54'02''$ WEST, ALONG THE AFOREMENTIONED SOUTH LINE, 16.29 FEET TO A POINT ON THE WEST LINE OF THAT PART OF NORTH DEARBORN STREET HERETOFORE VACATED BETWEEN ELEVATION -85.50 CHICAGO CITY DATUM AND ELEVATION +14.50 CHICAGO CITY DATUM, SAID POINT BEING THE POINT OF BEGINNING; THENCE NORTH $00^{\circ}01'10''$ EAST, ALONG THE WEST LINE OF THAT PART OF NORTH DEARBORN STREET HERETOFORE VACATED, AFORESAID, 146.82 FEET TO THE WESTERLY EXTENSION OF THE PROPERTY LINE OF THE COMMONWEALTH EDISON COMPANY; THE NEXT 3 COURSES BEING ALONG THE COMMONWEALTH EDISON COMPANY PROPERTY LINE AND THE WESTERLY AND EASTERLY EXTENSIONS THEREOF; THENCE SOUTH $89^{\circ}58'46''$ EAST, 70.29 FEET; THENCE SOUTH $00^{\circ}01'22''$ EAST, 4.67 FEET; THENCE SOUTH $89^{\circ}58'46''$ EAST, 21.82 FEET; THENCE SOUTH $50^{\circ}07'57''$ EAST, 28.58 FEET; THENCE SOUTH $90^{\circ}00'00''$ EAST, 71.66 FEET; THENCE SOUTH $41^{\circ}59'02''$ EAST, 34.44 FEET; THENCE SOUTH $34^{\circ}03'23''$ EAST, 10.33 FEET; THENCE SOUTH $43^{\circ}07'59''$ EAST, 37.49 FEET; THENCE SOUTH $00^{\circ}00'00''$ WEST, 66.89 FEET TO A POINT ON THE SOUTH LINE OF THAT PART OF WEST WASHINGTON STREET HERETOFORE VACATED, AFORESAID; THENCE NORTH $88^{\circ}54'02''$ WEST, ALONG THE AFOREMENTIONED SOUTH LINE, 240.25 FEET TO THE POINT OF BEGINNING, IN COOK COUNTY, ILLINOIS; TOGETHER WITH

PARCEL MT-3 (UPPER LIMIT +14.50 C.C.D. LOWER LIMIT -0.50 C.C.D.) THAT PART OF A TRACT OF LAND CONSISTING OF ALL LOTS, STREETS AND ALLEYS WITHIN BLOCK 37 OF ORIGINAL TOWN OF CHICAGO IN THE EAST PART OF THE SOUTHEAST QUARTER OF SECTION 9, TOWNSHIP 39 NORTH, RANGE 14 EAST OF THE THIRD PRINCIPAL MERIDIAN, TOGETHER WITH

UNOFFICIAL COPY

00386 1/186D Page: 12 of 27

A STRIP OF LAND LYING EAST OF AND ADJOINING SAID BLOCK 37 AND WEST OF THE WEST LINE OF STATE STREET AS ESTABLISHED BY AN ACT OF THE LEGISLATURE OF THE STATE OF ILLINOIS, APPROVED MARCH 3, 1845, TOGETHER WITH THE ADJOINING VACATED PORTIONS OF WEST WASHINGTON STREET AND NORTH DEARBORN STREET ALL TAKEN AS A TRACT LYING BELOW A HORIZONTAL PLANE HAVING AN ELEVATION OF +14.50 FEET CHICAGO CITY DATUM AND LYING ABOVE A HORIZONTAL PLANE HAVING AN ELEVATION OF -0.50 FEET CHICAGO CITY DATUM AND LYING WITHIN ITS HORIZONTAL BOUNDARY PROJECTED VERTICALLY AND DESCRIBED AS FOLLOWS: COMMENCING AT THE SOUTHWEST CORNER OF BLOCK 37, AFORESAID; THENCE SOUTH 00°01'10" WEST, ALONG THE SOUTHWARD EXTENSION OF THE WEST LINE OF BLOCK 37, AFORESAID, 16.00 FEET TO A POINT ON THE SOUTH LINE OF THAT PART OF WEST WASHINGTON STREET HERETOFORE VACATED BETWEEN ELEVATION -85.50 CHICAGO CITY DATUM AND ELEVATION +14.50 CHICAGO CITY DATUM; THENCE NORTH 88°54'02" WEST, ALONG THE AFOREMENTIONED SOUTH LINE, 16.29 FEET A POINT ON THE WEST LINE OF THAT PART OF NORTH DEARBORN STREET HERETOFORE VACATED BETWEEN ELEVATION -85.50 CHICAGO CITY DATUM AND ELEVATION +14.50 CHICAGO CITY DATUM, SAID POINT BEING THE POINT OF BEGINNING; THENCE NORTH 00°01'10" EAST, ALONG THE WEST LINE OF THAT PART OF NORTH DEARBORN STREET HERETOFORE VACATED, AFORESAID, 146.82 FEET TO THE WESTERLY EXTENSION OF THE PROPERTY LINE OF THE COMMONWEALTH EDISON COMPANY; THE NEXT 3 COURSES BEING ALONG THE COMMONWEALTH EDISON COMPANY PROPERTY LINE AND THE WESTERLY AND EASTERLY EXTENSIONS THEREOF; THENCE SOUTH 89°58'46" EAST, 70.29 FEET; THENCE SOUTH 00°01'22" EAST, 4.67 FEET; THENCE SOUTH 89°58'46" EAST, 26.91 FEET; THENCE SOUTH 00°00'00" WEST, 6.35 FEET; THENCE SOUTH 90°00'00" EAST, 100.29 FEET; THENCE SOUTH 00°00'00" WEST, 18.20 FEET; THENCE SOUTH 90°00'00" EAST, 28.35 FEET; THENCE SOUTH 45°00'00" EAST, 34.69 FEET; THENCE SOUTH 00°00'00" WEST, 97.85 FEET TO A POINT ON THE SOUTH LINE OF THAT PART OF WEST WASHINGTON STREET HERETOFORE VACATED, AFORESAID; THENCE NORTH 88°54'02" WEST, ALONG THE AFOREMENTIONED SOUTH LINE, 250.47 FEET TO THE POINT OF BEGINNING, IN COOK COUNTY, ILLINOIS; TOGETHER WITH

PARCEL MT-4 (UPPER LIMIT +29.50 C.C.D. LOWER LIMIT +14.50 C.C.D.) THAT PART OF A TRACT OF LAND CONSISTING OF ALL LOTS, STREETS AND ALLEYS WITHIN BLOCK 37 OF ORIGINAL TOWN OF CHICAGO IN THE EAST PART OF THE SOUTHEAST QUARTER OF SECTION 9, TOWNSHIP 39 NORTH, RANGE 14 EAST OF THE THIRD PRINCIPAL MERIDIAN TOGETHER WITH A STRIP OF LAND LYING EAST OF AND ADJOINING SAID BLOCK 37 AND WEST OF THE WEST LINE OF STATE STREET AS ESTABLISHED BY AN ACT OF THE LEGISLATURE OF THE STATE OF ILLINOIS, APPROVED MARCH 3, 1845, ALL TAKEN AS A TRACT LYING BELOW A HORIZONTAL PLANE HAVING AN ELEVATION OF +29.50 FEET CHICAGO CITY DATUM AND LYING ABOVE A HORIZONTAL PLANE HAVING AN ELEVATION OF +14.50 FEET CHICAGO CITY DATUM AND LYING WITHIN ITS HORIZONTAL BOUNDARY PROJECTED VERTICALLY AND DESCRIBED AS FOLLOWS: BEGINNING AT THE SOUTHWEST CORNER OF BLOCK 37, AFORESAID; THENCE NORTH 00°01'10" EAST, ALONG THE WEST LINE THEREOF, 89.92 FEET; THENCE SOUTH 90°00'00" EAST, 70.52 FEET; THENCE NORTH 58°10'30" EAST, 55.15 FEET; THENCE SOUTH 90°00'00" EAST, 26.31 FEET; THENCE SOUTH 00°00'00" WEST, 6.46 FEET; THENCE SOUTH 90°00'00" EAST, 50.50 FEET; THENCE SOUTH 00°00'00" WEST, 10.32 FEET; THENCE SOUTH 90°00'00" EAST, 15.05 FEET; THENCE SOUTH 45°00'00" EAST, 35.16 FEET; THENCE SOUTH 00°00'00" WEST, 77.94 FEET; THENCE SOUTH 90°00'00" EAST, 0.42 FEET; THENCE SOUTH 00°00'00" WEST, 3.92 FEET TO A POINT ON THE SOUTH LINE OF BLOCK 37, AFORESAID; THENCE NORTH 88°54'02" WEST, ALONG THE SOUTH LINE OF BLOCK 37,

UNOFFICIAL COPY

053611086D Page: 13 of 27

AFORESAID, A DISTANCE OF 234.59 FEET TO THE POINT OF BEGINNING, IN COOK COUNTY, ILLINOIS; TOGETHER WITH

PARCEL MT-5 (UPPER LIMIT +34.50 C.C.D. LOWER LIMIT +29.50 C.C.D.) THAT PART OF A TRACT OF LAND CONSISTING OF ALL LOTS, STREETS AND ALLEYS WITHIN BLOCK 37 OF ORIGINAL TOWN OF CHICAGO IN THE EAST PART OF THE SOUTHEAST QUARTER OF SECTION 9, TOWNSHIP 39 NORTH, RANGE 14 EAST OF THE THIRD PRINCIPAL MERIDIAN, TOGETHER WITH A STRIP OF LAND LYING EAST OF AND ADJOINING SAID BLOCK 37 AND WEST OF THE WEST LINE OF STATE STREET AS ESTABLISHED BY AN ACT OF THE LEGISLATURE OF THE STATE OF ILLINOIS, APPROVED MARCH 3, 1845, ALL TAKEN AS A TRACT LYING BELOW A HORIZONTAL PLANE HAVING AN ELEVATION OF +34.50 FEET CHICAGO CITY DATUM AND LYING ABOVE A HORIZONTAL PLANE HAVING AN ELEVATION OF +29.50 FEET CHICAGO CITY DATUM AND LYING WITHIN ITS HORIZONTAL BOUNDARY PROJECTED VERTICALLY AND DESCRIBED AS FOLLOWS: COMMENCING AT THE SOUTHWEST CORNER OF BLOCK 37, AFORESAID; THENCE SOUTH 00°01'10" WEST, ALONG THE SOUTHERLY EXTENSION OF THE WEST LINE OF BLOCK 37, AFORESAID, 4.50 FEET TO A POINT ON THE SOUTH LINE OF THAT PART OF WEST WASHINGTON STREET HERETOFORE VACATED BETWEEN ELEVATION +29.50 CHICAGO CITY DATUM AND ELEVATION +689.50 CHICAGO CITY DATUM, SAID POINT BEING THE POINT OF BEGINNING; THENCE NORTH 00°01'10" EAST, ALONG THE WEST LINE OF SAID BLOCK 37, AND ITS SOUTHERLY EXTENSION, 94.42 FEET; THENCE SOUTH 90°00'00" EAST, 70.52 FEET; THENCE NORTH 58°10'30" EAST, 55.15 FEET; THENCE SOUTH 90°00'00" EAST, 26.31 FEET; THENCE SOUTH 00°00'00" WEST, 6.46 FEET; THENCE SOUTH 90°00'00" EAST, 50.50 FEET; THENCE SOUTH 00°00'00" WEST, 10.32 FEET; THENCE SOUTH 90°00'00" EAST, 15.05 FEET; THENCE SOUTH 45°00'00" EAST, 35.16 FEET; THENCE SOUTH 00°00'00" WEST, 77.94 FEET; THENCE SOUTH 90°00'00" EAST, 0.42 FEET; THENCE SOUTH 00°00'00" WEST, 7.92 FEET TO A POINT ON THE SOUTH LINE OF THAT PART OF WEST WASHINGTON STREET HERETOFORE VACATED, AFORESAID; THENCE NORTH 88°54'02" WEST, ALONG THE AFOREMENTIONED SOUTH LINE, 208.56 FEET; THENCE NORTH 89°59'59" WEST, ALONG THE AFOREMENTIONED SOUTH LINE, 26.02 FEET TO THE POINT OF BEGINNING, IN COOK COUNTY, ILLINOIS; TOGETHER WITH

PARCEL MT-6 (UPPER LIMIT +52.50 C.C.D. LOWER LIMIT +34.50 C.C.D.) THAT PART OF A TRACT OF LAND CONSISTING OF ALL LOTS, STREETS AND ALLEYS WITHIN BLOCK 37 OF ORIGINAL TOWN OF CHICAGO IN THE EAST PART OF THE SOUTHEAST QUARTER OF SECTION 9, TOWNSHIP 39 NORTH, RANGE 14 EAST OF THE THIRD PRINCIPAL MERIDIAN, TOGETHER WITH A STRIP OF LAND LYING EAST OF AND ADJOINING SAID BLOCK 37 AND WEST OF THE WEST LINE OF STATE STREET AS ESTABLISHED BY AN ACT OF THE LEGISLATURE OF THE STATE OF ILLINOIS, APPROVED MARCH 3, 1845, TOGETHER WITH THE ADJOINING VACATED PORTION OF WEST WASHINGTON STREET ALL TAKEN AS A TRACT LYING BELOW A HORIZONTAL PLANE HAVING AN ELEVATION OF +52.50 FEET CHICAGO CITY DATUM AND LYING ABOVE A HORIZONTAL PLANE HAVING AN ELEVATION OF +34.50 FEET CHICAGO CITY DATUM AND LYING WITHIN ITS HORIZONTAL BOUNDARY PROJECTED VERTICALLY AND DESCRIBED AS FOLLOWS: COMMENCING AT THE SOUTHWEST CORNER OF BLOCK 37, AFORESAID; THENCE SOUTH 00°01'10" WEST, ALONG THE SOUTHERLY EXTENSION OF THE WEST LINE OF BLOCK 37, AFORESAID, 4.50 FEET TO A POINT ON THE SOUTH LINE OF THAT PART OF WEST WASHINGTON STREET HERETOFORE VACATED BETWEEN ELEVATION +29.50 CHICAGO CITY DATUM AND ELEVATION +689.50 CHICAGO CITY DATUM, SAID POINT BEING THE POINT OF BEGINNING; THENCE NORTH 00°01'10" EAST, ALONG THE WEST LINE OF SAID BLOCK 37, AND ITS SOUTHERLY EXTENSION, 94.42 FEET; THENCE SOUTH 90°00'00" EAST, 70.52 FEET; THENCE NORTH 58°10'30" EAST, 55.15 FEET; THENCE SOUTH 90°00'00" EAST, 26.31 FEET; THENCE SOUTH 00°00'00" WEST, 6.46 FEET; THENCE SOUTH 90°00'00" EAST,

UNOFFICIAL COPY

50.50 FEET; THENCE SOUTH 00°00'00" WEST, 2.88 FEET; THENCE SOUTH 90°00'00" EAST, 39.92 FEET; THENCE SOUTH 00°00'01" WEST, 110.25 FEET; THENCE SOUTH 90°00'00" EAST, 0.42 FEET; THENCE SOUTH 00°00'00" WEST, 7.92 FEET TO A POINT ON THE SOUTH LINE OF THAT PART OF WEST WASHINGTON STREET HERETOFORE VACATED, AFORESAID; THENCE NORTH 88°54'02" WEST, ALONG THE AFOREMENTIONED SOUTH LINE, 208.56 FEET; THENCE NORTH 89°59'59" WEST, ALONG THE AFOREMENTIONED SOUTH LINE, 26.02 FEET TO THE POINT OF BEGINNING, IN COOK COUNTY, ILLINOIS; TOGETHER WITH

PARCEL MT-7 (UPPER LIMIT +103.83 C.C.D. LOWER LIMIT +52.50 C.C.D.) THAT PART OF A TRACT OF LAND CONSISTING OF ALL LOTS, STREETS AND ALLEYS WITHIN BLOCK 37 OF ORIGINAL TOWN OF CHICAGO IN THE EAST PART OF THE SOUTHEAST QUARTER OF SECTION 9, TOWNSHIP 39 NORTH, RANGE 14 EAST OF THE THIRD PRINCIPAL MERIDIAN, TOGETHER WITH A STRIP OF LAND LYING EAST OF AND ADJOINING SAID BLOCK 37 AND WEST OF THE WEST LINE OF STATE STREET AS ESTABLISHED BY AN ACT OF THE LEGISLATURE OF THE STATE OF ILLINOIS, APPROVED MARCH 3, 1845, TOGETHER WITH THE ADJOINING VACATED PORTION OF WEST WASHINGTON STREET ALL TAKEN AS A TRACT LYING BELOW A HORIZONTAL PLANE HAVING AN ELEVATION OF +103.83 FEET CHICAGO CITY DATUM AND LYING ABOVE A HORIZONTAL PLANE HAVING AN ELEVATION OF +52.50 FEET CHICAGO CITY DATUM AND LYING WITHIN ITS HORIZONTAL BOUNDARY PROJECTED VERTICALLY AND DESCRIBED AS FOLLOWS: COMMENCING AT THE SOUTHWEST CORNER OF BLOCK 37, AFORESAID; THENCE SOUTH 00°01'10" WEST, ALONG THE SOUTHERLY EXTENSION OF THE WEST LINE OF BLOCK 37, AFORESAID, 4.50 FEET TO A POINT ON THE SOUTH LINE OF THAT PART OF WEST WASHINGTON STREET HERETOFORE VACATED BETWEEN ELEVATION +29.50 CHICAGO CITY DATUM AND ELEVATION +689.50 CHICAGO CITY DATUM, SAID POINT BEING THE POINT OF BEGINNING; THENCE NORTH 00°01'10" EAST, ALONG THE WEST LINE OF SAID BLOCK 37, AND ITS SOUTHERLY EXTENSION, 123.50 FEET; THENCE SOUTH 90°00'00" EAST, 234.09 FEET; THENCE SOUTH 00°00'00" WEST, 119.58 FEET; THENCE SOUTH 90°00'00" EAST, 0.42 FEET; THENCE SOUTH 00°00'00" WEST, 7.92 FEET TO A POINT ON THE SOUTH LINE OF THAT PART OF WEST WASHINGTON STREET HERETOFORE VACATED, AFORESAID; THENCE NORTH 88°54'02" WEST, ALONG THE AFOREMENTIONED SOUTH LINE, 208.56 FEET; THENCE NORTH 89°59'59" WEST, ALONG THE AFOREMENTIONED SOUTH LINE, 26.02 FEET TO THE POINT OF BEGINNING, IN COOK COUNTY, ILLINOIS; TOGETHER WITH

PARCEL MT-8 (UPPER LIMIT +117.83 C.C.D. LOWER LIMIT +103.83 C.C.D.) THAT PART OF A TRACT OF LAND CONSISTING OF ALL LOTS, STREETS AND ALLEYS WITHIN BLOCK 37 OF ORIGINAL TOWN OF CHICAGO IN THE EAST PART OF THE SOUTHEAST QUARTER OF SECTION 9, TOWNSHIP 39 NORTH, RANGE 14 EAST OF THE THIRD PRINCIPAL MERIDIAN, TOGETHER WITH A STRIP OF LAND LYING EAST OF AND ADJOINING SAID BLOCK 37 AND WEST OF THE WEST LINE OF STATE STREET AS ESTABLISHED BY AN ACT OF THE LEGISLATURE OF THE STATE OF ILLINOIS, APPROVED MARCH 3, 1845, TOGETHER WITH THE ADJOINING VACATED PORTION OF WEST WASHINGTON STREET ALL TAKEN AS A TRACT LYING BELOW A HORIZONTAL PLANE HAVING AN ELEVATION OF +117.83 FEET CHICAGO CITY DATUM AND LYING ABOVE A HORIZONTAL PLANE HAVING AN ELEVATION OF +103.83 FEET CHICAGO CITY DATUM AND LYING WITHIN ITS HORIZONTAL BOUNDARY PROJECTED VERTICALLY AND DESCRIBED AS FOLLOWS: COMMENCING AT THE SOUTHWEST CORNER OF BLOCK 37, AFORESAID; THENCE SOUTH 00°01'10" WEST, ALONG THE SOUTHERLY EXTENSION OF THE WEST LINE OF BLOCK 37, AFORESAID, 4.50 FEET TO A POINT ON THE SOUTH LINE OF THAT PART OF WEST WASHINGTON STREET HERETOFORE VACATED BETWEEN ELEVATION +29.50 CHICAGO CITY DATUM

UNOFFICIAL COPY

03361086D Page: 15 of 27

AND ELEVATION +689.50 CHICAGO CITY DATUM, SAID POINT BEING THE POINT OF BEGINNING; THENCE NORTH 00°01'10" EAST, ALONG THE WEST LINE OF SAID BLOCK 37, AND ITS SOUTHERLY EXTENSION, 123.50 FEET; THENCE SOUTH 90°00'00" EAST, 234.50 FEET; THENCE SOUTH 00°00'00" WEST, 32.64 FEET; THENCE NORTH 90°00'00" WEST, 3.58 FEET; THENCE SOUTH 00°00'00" WEST, 90.20 FEET; THENCE SOUTH 90°00'00" EAST, 1.75 FEET; THENCE SOUTH 00°00'00" WEST, 4.63 FEET TO A POINT ON THE SOUTH LINE OF THAT PART OF WEST WASHINGTON STREET HERETOFORE VACATED, AFORESAID; THENCE NORTH 88°54'02" WEST, ALONG THE AFOREMENTIONED SOUTH LINE, 206.73 FEET; THENCE NORTH 89°59'59" WEST, ALONG THE AFOREMENTIONED SOUTH LINE, 26.02 FEET TO THE POINT OF BEGINNING, IN COOK COUNTY, ILLINOIS; TOGETHER WITH

PARCEL MT-9 (UPPER LIMIT +689.50 C.C.D. LOWER LIMIT +117.83 C.C.D.) THAT PART OF A TRACT OF LAND CONSISTING OF ALL LOTS, STREETS AND ALLEYS WITHIN BLOCK 37 OF ORIGINAL TOWN OF CHICAGO IN THE EAST PART OF THE SOUTHEAST QUARTER OF SECTION 9, TOWNSHIP 39 NORTH, RANGE 14 EAST OF THE THIRD PRINCIPAL MERIDIAN, TOGETHER WITH A STRIP OF LAND LYING EAST OF AND ADJOINING SAID BLOCK 37 AND WEST OF THE WEST LINE OF STATE STREET AS ESTABLISHED BY AN ACT OF THE LEGISLATURE OF THE STATE OF ILLINOIS, APPROVED MARCH 3, 1845, TOGETHER WITH THE ADJOINING VACATED PORTION OF WEST WASHINGTON STREET ALL TAKEN AS A TRACT LYING BELOW A HORIZONTAL PLANE HAVING AN ELEVATION OF +689.50 FEET CHICAGO CITY DATUM AND LYING ABOVE A HORIZONTAL PLANE HAVING AN ELEVATION OF +117.83 FEET CHICAGO CITY DATUM AND LYING WITHIN ITS HORIZONTAL BOUNDARY PROJECTED VERTICALLY AND DESCRIBED AS FOLLOWS: COMMENCING AT THE SOUTHWEST CORNER OF BLOCK 37, AFORESAID; THENCE SOUTH 00°01'10" WEST, ALONG THE SOUTHERLY EXTENSION OF THE WEST LINE OF BLOCK 37, AFORESAID, 4.50 FEET TO A POINT ON THE SOUTH LINE OF THAT PART OF WEST WASHINGTON STREET HERETOFORE VACATED BETWEEN ELEVATION +19.50 CHICAGO CITY DATUM AND ELEVATION +689.50 CHICAGO CITY DATUM, SAID POINT BEING THE POINT OF BEGINNING; THENCE NORTH 00°01'10" EAST, ALONG THE WEST LINE OF SAID BLOCK 37, AND ITS SOUTHERLY EXTENSION, 123.50 FEET; THENCE SOUTH 90°00'00" EAST, 234.50 FEET; THENCE SOUTH 00°00'00" WEST, 127.50 FEET TO A POINT ON THE SOUTH LINE OF THAT PART OF WEST WASHINGTON STREET HERETOFORE VACATED, AFORESAID; THENCE NORTH 88°54'02" WEST, ALONG THE AFOREMENTIONED SOUTH LINE, 208.56 FEET; THENCE NORTH 89°59'59" WEST, ALONG THE AFOREMENTIONED SOUTH LINE, 26.02 FEET TO THE POINT OF BEGINNING, IN COOK COUNTY, ILLINOIS; TOGETHER WITH

PARCEL MT-10 (NO UPPER LIMIT LOWER LIMIT +689.50 C.C.D.) THAT PART OF A TRACT OF LAND CONSISTING OF ALL LOTS, STREETS AND ALLEYS WITHIN BLOCK 37 OF ORIGINAL TOWN OF CHICAGO IN THE EAST PART OF THE SOUTHEAST QUARTER OF SECTION 9, TOWNSHIP 39 NORTH, RANGE 14 EAST OF THE THIRD PRINCIPAL MERIDIAN, TOGETHER WITH A STRIP OF LAND LYING EAST OF AND ADJOINING SAID BLOCK 37 AND WEST OF THE WEST LINE OF STATE STREET AS ESTABLISHED BY AN ACT OF THE LEGISLATURE OF THE STATE OF ILLINOIS, APPROVED MARCH 3, 1845, ALL TAKEN AS A TRACT LYING ABOVE A HORIZONTAL PLANE HAVING AN ELEVATION OF +689.50 FEET CHICAGO CITY DATUM AND LYING WITHIN ITS HORIZONTAL BOUNDARY PROJECTED VERTICALLY AND DESCRIBED AS FOLLOWS: BEGINNING AT THE SOUTHWEST CORNER OF BLOCK 37, AFORESAID; THENCE NORTH 00°01'10" EAST, ALONG THE WEST LINE OF SAID BLOCK 37, 119.00 FEET; THENCE SOUTH 90°00'00" EAST, 234.50 FEET; THENCE SOUTH 00°00'00" WEST, 123.50 FEET TO A POINT ON THE SOUTH LINE OF BLOCK 37, AFORESAID; THENCE NORTH 88°54'02" WEST, ALONG THE AFOREMENTIONED SOUTH

UNOFFICIAL COPY

LINE, 234.59 FEET TO THE POINT OF BEGINNING, IN COOK COUNTY, ILLINOIS;

ALSO, EXCEPT THE CTA PARCELS FROM THE MAIN TRACT:
CTA PARCELS

CTA PARCEL B1-1 THAT PART OF BLOCK 37 OF ORIGINAL TOWN OF CHICAGO, TOGETHER WITH A STRIP OF LAND LYING EAST OF AND ADJOINING SAID BLOCK 37 AND WEST LINE OF STATE STREET AS ESTABLISHED BY AN ACT OF THE LEGISLATURE OF THE STATE OF ILLINOIS, APPROVED MARCH 3, 1845, TOGETHER WITH THAT PART OF VACATED NORTH STATE STREET, TOGETHER WITH THAT PART OF VACATED WEST WASHINGTON STREET, ALL TAKEN AS A TRACT IN THE EAST PART OF THE SOUTHEAST QUARTER OF SECTION 9, TOWNSHIP 39 NORTH, RANGE 14 EAST OF THE THIRD PRINCIPAL MERIDIAN, LYING BELOW A HORIZONTAL PLANE HAVING AN ELEVATION OF +13.97 CHICAGO CITY DATUM AND LYING ABOVE A HORIZONTAL PLANE HAVING AN ELEVATION OF -4.86 CHICAGO CITY DATUM AND LYING WITHIN ITS HORIZONTAL BOUNDARIES PROJECTED VERTICALLY AND DESCRIBED AS FOLLOWS: COMMENCING AT THE POINT OF INTERSECTION OF THE EASTERLY EXTENSION OF THE SOUTH LINE OF BLOCK 37, AFORESAID, WITH THE WEST LINE OF NORTH STATE STREET AS ESTABLISHED BY ACT OF LEGISLATURE ON MARCH 3, 1845, AFORESAID; THENCE SOUTH 00°00'00" WEST, ALONG SAID WEST LINE, 1.00 FEET TO THE POINT OF BEGINNING; THENCE NORTH 88°53'55" WEST, 90.62 FEET; THENCE NORTH 00°00'00" EAST, 25.87 FEET; THENCE SOUTH 90°00'00" EAST, 12.21 FEET; THENCE NORTH 00°00'00" EAST, 9.31 FEET; THENCE NORTH 90°00'00" WEST, 2.21 FEET; THENCE NORTH 00°00'00" EAST, 8.53 FEET; THENCE NORTH 89°59'59" WEST, 10.00 FEET; THENCE NORTH 00°00'00" EAST, 39.14 FEET; THENCE NORTH 45°00'00" WEST, 34.69 FEET; THENCE NORTH 90°00'00" WEST, 28.35 FEET; THENCE NORTH 00°00'00" EAST, 18.20 FEET; THENCE NORTH 90°00'00" WEST, 5.43 FEET; THENCE NORTH 00°00'00" EAST, 8.00 FEET; THENCE SOUTH 90°00'00" EAST, 10.25 FEET; THENCE NORTH 00°00'00" EAST, 4.42 FEET; THENCE NORTH 44°58'05" WEST, 22.89 FEET; THENCE NORTH 00°00'00" EAST, 11.30 FEET; THENCE NORTH 44°58'35" EAST, 20.51 FEET; THENCE SOUTH 84°52'58" EAST, 104.19 FEET; THENCE NORTH 05°07'02" EAST, 2.14 FEET; THENCE SOUTH 90°00'00" EAST, 34.20 FEET; THENCE SOUTH 00°02'31" WEST, 7.04 FEET; THENCE SOUTH 90°00'00" EAST, 45.09 FEET; THENCE NORTH 00°00'00" EAST, 15.88 FEET; THENCE SOUTH 90°00'00" EAST, 4.93 FEET; THENCE NORTH 00°00'00" EAST, 0.50 FEET; THENCE SOUTH 90°00'00" EAST, 2.98 FEET; THENCE SOUTH 00°00'00" WEST, 5.45 FEET; THENCE NORTH 89°59'57" EAST, 7.33 FEET; THENCE NORTH 00°00'00" EAST, 6.28 FEET; THENCE SOUTH 90°00'00" EAST, 5.02 FEET; THENCE NORTH 00°00'00" EAST, 15.94 FEET; THENCE SOUTH 90°00'00" EAST, 1.83 FEET; THENCE SOUTH 00°00'00" WEST, 21.88 FEET; THENCE NORTH 90°00'00" WEST, 5.00 FEET; THENCE SOUTH 00°00'00" WEST, 52.64 FEET; THENCE SOUTH 90°00'00" EAST, 5.00 FEET TO A POINT ON AN EAST LINE OF THAT PART OF VACATED NORTH STATE STREET, AFORESAID; THENCE SOUTH 00°00'00" WEST, ALONG THE LAST MENTIONED EAST LINE, 38.00 FEET; THENCE NORTH 90°00'00" WEST, 5.00 FEET; THENCE SOUTH 00°00'00" WEST, 2.64 FEET; THENCE SOUTH 28°49'46" EAST, 9.40 FEET; THENCE SOUTH 00°00'00" WEST, 77.59 FEET; THENCE NORTH 88°53'55" WEST, 15.53 FEET TO THE POINT OF BEGINNING, IN COOK COUNTY, ILLINOIS; TOGETHER WITH

CTA PARCEL B1-2A THAT PART OF VACATED NORTH DEARBORN STREET LYING WEST AND ADJOINING BLOCK 37 OF ORIGINAL TOWN OF CHICAGO, IN THE EAST PART OF THE SOUTHEAST QUARTER OF SECTION 9, TOWNSHIP 39 NORTH, RANGE 14 EAST OF THE THIRD PRINCIPAL MERIDIAN, LYING BELOW A HORIZONTAL PLANE HAVING AN ELEVATION OF +14.50

UNOFFICIAL COPY

03/06/11 086D Page: 17 of 27

CHICAGO CITY DATUM AND LYING ABOVE A HORIZONTAL PLANE HAVING AN ELEVATION OF +13.75 CHICAGO CITY DATUM AND LYING WITHIN ITS HORIZONTAL BOUNDARIES PROJECTED VERTICALLY AND DESCRIBED AS FOLLOWS: COMMENCING AT THE NORTHWEST CORNER OF BLOCK 37, AFORESAID; THENCE SOUTH $00^{\circ}01'10''$ WEST, ALONG THE WEST LINE THEREOF, 161.29 FEET; THENCE NORTH $89^{\circ}01'30''$ WEST, 9.25 FEET; THENCE SOUTH $00^{\circ}00'00''$ WEST, 1.31 TO THE POINT OF BEGINNING; THENCE SOUTH $00^{\circ}00'00''$ WEST, 9.42 FEET; THENCE NORTH $90^{\circ}00'00''$ WEST, 5.54 FEET; THENCE NORTH $00^{\circ}00'00''$ EAST, 9.42 FEET; THENCE SOUTH $90^{\circ}00'00''$ EAST, 5.54 FEET TO THE POINT OF BEGINNING, IN COOK COUNTY, ILLINOIS; TOGETHER WITH

CTA PARCEL B1-2B THAT PART OF VACATED NORTH DEARBORN STREET LYING WEST AND ADJOINING BLOCK 37 OF ORIGINAL TOWN OF CHICAGO, IN THE EAST PART OF THE SOUTHEAST QUARTER OF SECTION 9, TOWNSHIP 39 NORTH, RANGE 14 EAST OF THE THIRD PRINCIPAL MERIDIAN, LYING BELOW A HORIZONTAL PLANE HAVING AN ELEVATION OF +13.75 CHICAGO CITY DATUM AND LYING ABOVE A HORIZONTAL PLANE HAVING AN ELEVATION OF -4.86 CHICAGO CITY DATUM AND LYING WITHIN ITS HORIZONTAL BOUNDARIES PROJECTED VERTICALLY AND DESCRIBED AS FOLLOWS: COMMENCING AT THE NORTHWEST CORNER OF BLOCK 37, AFORESAID; THENCE SOUTH $00^{\circ}01'10''$ WEST, ALONG THE WEST LINE THEREOF, 161.29 FEET TO THE POINT OF BEGINNING; THENCE SOUTH $00^{\circ}01'10''$ WEST, ALONG THE WEST LINE OF BLOCK 37, AFORESAID, 30.00 FEET TO A POINT ON THE NORTH LINE OF THE COMMONWEALTH EDISON PROPERTY; THENCE NORTH $89^{\circ}01'30''$ WEST, ALONG THE LAST MENTIONED NORTH LINE, 16.29 FEET TO A POINT ON THE WEST LINE OF THAT PART OF VACATED NORTH DEARBORN STREET, AFORESAID; THENCE NORTH $00^{\circ}01'10''$ EAST, ALONG THE LAST MENTIONED WEST LINE, 30.00 FEET; THENCE SOUTH $89^{\circ}01'30''$ EAST, 16.29 FEET TO THE POINT OF BEGINNING, IN COOK COUNTY, ILLINOIS; TOGETHER WITH

CTA PARCEL B1-3A THAT PART OF BLOCK 37 OF ORIGINAL TOWN OF CHICAGO TOGETHER WITH THAT PART OF VACATED NORTH DEARBORN STREET, ALL TAKEN AS A TRACT IN THE EAST PART OF THE SOUTHEAST QUARTER OF SECTION 9, TOWNSHIP 39 NORTH, RANGE 14 EAST OF THE THIRD PRINCIPAL MERIDIAN, LYING BELOW A HORIZONTAL PLANE HAVING AN ELEVATION OF +11.87 CHICAGO CITY DATUM AND LYING ABOVE A HORIZONTAL PLANE HAVING AN ELEVATION OF -4.86 CHICAGO CITY DATUM AND LYING WITHIN ITS HORIZONTAL BOUNDARIES PROJECTED VERTICALLY AND DESCRIBED AS FOLLOWS: COMMENCING AT THE NORTHWEST CORNER OF BLOCK 37, AFORESAID; THENCE SOUTH $00^{\circ}01'10''$ WEST, ALONG THE WEST LINE THEREOF, 14.70 FEET; THENCE SOUTH $90^{\circ}00'00''$ EAST, 1.98 FEET; THENCE SOUTH $00^{\circ}03'05''$ WEST, 1.64 FEET TO THE POINT OF BEGINNING; THENCE SOUTH $00^{\circ}03'05''$ WEST, 33.19 FEET; THENCE SOUTH $89^{\circ}58'50''$ EAST, 9.80 FEET; THENCE NORTH $00^{\circ}00'00''$ EAST, 33.19 FEET; THENCE NORTH $89^{\circ}58'50''$ WEST, 9.77 FEET TO THE POINT OF BEGINNING, IN COOK COUNTY, ILLINOIS; TOGETHER WITH

CTA PARCEL B1-3B THAT PART OF BLOCK 37 OF ORIGINAL TOWN OF CHICAGO TOGETHER WITH THAT PART OF VACATED NORTH DEARBORN STREET, ALL TAKEN AS A TRACT IN THE EAST PART OF THE SOUTHEAST QUARTER OF SECTION 9, TOWNSHIP 39 NORTH, RANGE 14 EAST OF THE THIRD PRINCIPAL MERIDIAN, LYING BELOW A HORIZONTAL PLANE HAVING AN ELEVATION OF +14.50 CHICAGO CITY DATUM AND LYING ABOVE A HORIZONTAL PLANE HAVING AN ELEVATION OF -3.79 CHICAGO CITY DATUM AND LYING WITHIN ITS HORIZONTAL BOUNDARIES PROJECTED VERTICALLY AND DESCRIBED AS FOLLOWS: COMMENCING AT THE NORTHWEST CORNER OF BLOCK 37, AFORESAID; THENCE SOUTH $00^{\circ}01'10''$ WEST, ALONG THE WEST LINE

UNOFFICIAL COPY

013661186D Page: 18 of 27

THEREOF, 14.70 FEET TO THE POINT OF BEGINNING; THENCE SOUTH 90°00'00" EAST, 1.98 FEET; THENCE SOUTH 00°03'05" WEST, 36.50 FEET; THENCE SOUTH 89°59'53" WEST, 18.25 FEET; THENCE NORTH 00°01'10" EAST, 36.50 FEET; THENCE SOUTH 90°00'00" EAST, 16.29 FEET TO THE POINT OF BEGINNING, IN COOK COUNTY, ILLINOIS; TOGETHER WITH

CTA PARCEL B1-4 THAT PART OF BLOCK 37 OF ORIGINAL TOWN OF CHICAGO IN THE EAST PART OF THE SOUTHEAST QUARTER OF SECTION 9, TOWNSHIP 39 NORTH, RANGE 14 EAST OF THE THIRD PRINCIPAL MERIDIAN, LYING BELOW A HORIZONTAL PLANE HAVING AN ELEVATION OF +14.50 CHICAGO CITY DATUM AND LYING ABOVE A HORIZONTAL PLANE HAVING AN ELEVATION OF -4.86 CHICAGO CITY DATUM AND LYING WITHIN ITS HORIZONTAL BOUNDARIES PROJECTED VERTICALLY AND DESCRIBED AS FOLLOWS: COMMENCING AT THE NORTHWEST CORNER OF BLOCK 37, AFORESAID; THENCE SOUTH 00°01'10" WEST, ALONG THE WEST LINE THEREOF, 157.01 FEET TO THE POINT OF BEGINNING; THENCE SOUTH 00°01'10" WEST, ALONG THE LAST MENTIONED WEST LINE, 15.28 FEET; THENCE SOUTH 89°57'47" EAST, 34.07 FEET; THENCE NORTH 00°02'13" EAST, 15.28 FEET; THENCE NORTH 89°57'47" WEST, 34.08 FEET TO THE POINT OF BEGINNING, IN COOK COUNTY, ILLINOIS; TOGETHER WITH

CTA PARCEL B1-5 THAT PART OF BLOCK 37 OF ORIGINAL TOWN OF CHICAGO IN THE EAST PART OF THE SOUTHEAST QUARTER OF SECTION 9, TOWNSHIP 39 NORTH, RANGE 14 EAST OF THE THIRD PRINCIPAL MERIDIAN, LYING BELOW A HORIZONTAL PLANE HAVING AN ELEVATION OF +12.75 CHICAGO CITY DATUM AND LYING ABOVE A HORIZONTAL PLANE HAVING AN ELEVATION OF -4.86 CHICAGO CITY DATUM AND LYING WITHIN ITS HORIZONTAL BOUNDARIES PROJECTED VERTICALLY AND DESCRIBED AS FOLLOWS: COMMENCING AT THE NORTHWEST CORNER OF BLOCK 37, AFORESAID; THENCE SOUTH 00°01'10" WEST, ALONG THE WEST LINE THEREOF, 172.29 FEET TO THE POINT OF BEGINNING; THENCE SOUTH 00°01'10" WEST, ALONG THE LAST MENTIONED WEST LINE, 19.00 FEET TO A POINT ON THE NORTH LINE OF THE COMMONWEALTH EDISON PROPERTY; THENCE SOUTH 89°01'30" EAST, ALONG THE LAST MENTIONED NORTH LINE, 4.06 FEET; THENCE NORTH 00°00'05" WEST, 19.06 FEET; THENCE NORTH 89°57'47" WEST, 4.05 FEET TO THE POINT OF BEGINNING, IN COOK COUNTY, ILLINOIS; TOGETHER WITH

CTA PARCEL B2-1 THAT PART OF BLOCK 37 OF ORIGINAL TOWN OF CHICAGO, TOGETHER WITH A STRIP OF LAND LYING EAST OF AND ADJOINING SAID BLOCK 37 AND WEST LINE OF STATE STREET AS ESTABLISHED BY AN ACT OF THE LEGISLATURE OF THE STATE OF ILLINOIS, APPROVED MARCH 3, 1845, TOGETHER WITH THAT PART OF VACATED WEST WASHINGTON STREET, TOGETHER WITH THAT PART OF VACATED NORTH DEARBORN STREET, TOGETHER WITH THAT PART OF VACATED WEST RANDOLPH STREET, ALL TAKEN AS A TRACT IN THE EAST PART OF THE SOUTHEAST QUARTER OF SECTION 9, TOWNSHIP 39 NORTH, RANGE 14 EAST OF THE THIRD PRINCIPAL MERIDIAN, LYING BELOW A HORIZONTAL PLANE HAVING AN ELEVATION OF -4.86 CHICAGO CITY DATUM AND LYING ABOVE A HORIZONTAL PLANE HAVING AN ELEVATION OF -14.66 CHICAGO CITY DATUM AND LYING WITHIN ITS HORIZONTAL BOUNDARIES PROJECTED VERTICALLY AND DESCRIBED AS FOLLOWS: COMMENCING AT THE POINT OF INTERSECTION OF THE EASTERLY EXTENSION OF THE SOUTH LINE OF BLOCK 37, AFORESAID, WITH THE WEST LINE OF NORTH STATE STREET AS ESTABLISHED BY ACT OF LEGISLATURE ON MARCH 3, 1845, AFORESAID; THENCE NORTH 88°54'02" WEST, ALONG THE SOUTH LINE OF BLOCK 37 AND ITS EASTERLY EXTENSION, AFORESAID, 10.58 FEET; THENCE NORTH

UNOFFICIAL COPY

01/30/2016 Page: 19 of 27

01°05'58" EAST, 19.83 FEET TO THE POINT OF BEGINNING; THENCE NORTH 90°00'00"
 WEST, 18.95 FEET; THENCE NORTH 44°58'05" WEST, 80.54 FEET; THENCE SOUTH
 00°00'04" EAST, 28.53 FEET; THENCE NORTH 90°00'00" WEST, 5.20 FEET; THENCE NORTH
 00°00'04" WEST, 23.33 FEET; THENCE SOUTH 45°01'55" WEST, 8.90 FEET; THENCE NORTH
 44°58'05" WEST, 6.83 FEET; THENCE SOUTH 45°01'55" WEST, 10.84 FEET; THENCE NORTH
 43°07'59" WEST, 23.97 FEET; THENCE NORTH 34°03'23" WEST, 10.33 FEET; THENCE
 NORTH 41°59'02" WEST, 34.44 FEET; THENCE NORTH 90°00'00" WEST, 71.66 FEET; THENCE
 NORTH 50°07'57" WEST, 18.15 FEET; THENCE SOUTH 90°00'00" EAST, 25.60 FEET;
 THENCE SOUTH 44°58'05" EAST, 1.12 FEET; THENCE SOUTH 89°58'05" EAST, 4.24 FEET;
 THENCE NORTH 45°01'55" EAST, 1.13 FEET; THENCE SOUTH 90°00'00" EAST, 8.72 FEET;
 THENCE NORTH 00°00'00" EAST, 25.82 FEET; THENCE NORTH 44°58'05" WEST, 46.99 FEET;
 THENCE NORTH 90°00'00" WEST, 10.73 FEET TO A POINT ON THE EAST LINE OF THE
 COMMONWEALTH EDISON PROPERTY; THENCE NORTH 00°01'45" EAST, ALONG THE LAST
 MENTIONED EAST LINE, 11.11 FEET TO THE NORTHEAST CORNER OF THE COMMONWEALTH
 EDISON PROPERTY; THENCE NORTH 89°01'30" WEST, ALONG THE NORTH LINE OF THE
 COMMONWEALTH EDISON PROPERTY, 77.21 FEET; THENCE NORTH 00°28'45" EAST, 91.43
 FEET; THENCE NORTH 89°58'50" WEST, 1.80 FEET; THENCE NORTH 00°01'10" EAST, 100.33
 FEET; THENCE SOUTH 45°00'00" EAST, 61.75 FEET; THENCE SOUTH 80°27'33" EAST, 0.51
 FEET; THENCE SOUTH 45°00'00" EAST, 2.44 FEET; THENCE SOUTH 09°32'27" EAST, 0.51
 FEET; THENCE SOUTH 45°00'00" EAST, 8.76 FEET; THENCE SOUTH 52°32'05" EAST, 6.28
 FEET; THENCE SOUTH 44°58'05" EAST, 7.95 FEET; THENCE NORTH 45°01'55"
 EAST, 8.91 FEET; THENCE SOUTH 46°09'20" EAST, 7.33 FEET; THENCE SOUTH
 45°01'55" WEST, 9.06 FEET; THENCE SOUTH 44°58'05" EAST, 36.37 FEET;
 THENCE SOUTH 45°01'55" WEST, 1.50 FEET; THENCE SOUTH 44°58'05" EAST,
 4.00 FEET; THENCE NORTH 45°01'55" EAST, 1.50 FEET; THENCE SOUTH
 44°58'05" EAST, 38.43 FEET; THENCE SOUTH 45°01'55" WEST, 1.50 FEET;
 THENCE SOUTH 44°58'05" EAST, 4.00 FEET; THENCE NORTH 45°01'55" EAST,
 1.50 FEET; THENCE SOUTH 44°58'05" EAST, 38.43 FEET; THENCE SOUTH
 45°01'55" WEST, 1.50 FEET; THENCE SOUTH 44°58'05" EAST, 4.00 FEET;
 THENCE NORTH 45°01'55" EAST, 1.50 FEET; THENCE SOUTH 44°58'05" EAST,
 17.52 FEET; THENCE SOUTH 45°01'55" WEST, 1.50 FEET; THENCE SOUTH
 44°58'05" EAST, 4.00 FEET; THENCE NORTH 45°01'55" EAST, 1.50 FEET;
 THENCE SOUTH 44°58'05" EAST, 16.95 FEET; THENCE SOUTH 45°01'55" WEST,
 1.50 FEET; THENCE SOUTH 44°58'05" EAST, 4.00 FEET; THENCE NORTH
 45°01'55" EAST, 2.14 FEET; THENCE SOUTH 90°00'00" EAST, 16.18 FEET;
 THENCE SOUTH 44°58'05" EAST, 61.69 FEET; THENCE SOUTH 85°28'06" EAST,
 1.31 FEET; THENCE SOUTH 45°10'10" EAST, 15.06 FEET; THENCE SOUTH
 89°19'29" EAST, 2.80 FEET; THENCE NORTH 00°00'00" EAST, 10.63 FEET;
 THENCE SOUTH 90°00'00" EAST, 8.33 FEET; THENCE SOUTH 00°00'00" WEST,
 32.96 FEET; THENCE SOUTH 22°34'50" EAST, 13.01 FEET; THENCE NORTH
 69°00'22" EAST, 17.42 FEET; THENCE NORTH 89°59'56" EAST, 31.42 FEET;
 THENCE SOUTH 00°00'00" WEST, 91.84 FEET; THENCE SOUTH 45°01'55" WEST,
 13.95 FEET TO THE POINT OF BEGINNING, IN COOK COUNTY, ILLINOIS; TOGETHER
 WITH

CTA PARCEL B2-2 THAT PART OF BLOCK 37 OF ORIGINAL TOWN OF CHICAGO, IN
 THE EAST PART OF THE SOUTHEAST QUARTER OF SECTION 9, TOWNSHIP 39 NORTH,
 RANGE 14 EAST OF THE THIRD PRINCIPAL MERIDIAN, LYING BELOW A HORIZONTAL

UNOFFICIAL COPY

0836511086D Page: 20 of 27

PLANE HAVING AN ELEVATION OF -4.86 CHICAGO CITY DATUM AND LYING ABOVE A HORIZONTAL PLANE HAVING AN ELEVATION OF -14.66 CHICAGO CITY DATUM AND LYING WITHIN ITS HORIZONTAL BOUNDARIES PROJECTED VERTICALLY AND DESCRIBED AS FOLLOWS: COMMENCING AT THE POINT OF INTERSECTION OF THE EASTERLY EXTENSION OF THE SOUTH LINE OF BLOCK 37, AFORESAID, WITH THE WEST LINE OF STATE STREET AS ESTABLISHED BY AN ACT OF THE LEGISLATURE OF THE STATE OF ILLINOIS, APPROVED MARCH 3, 1845; THENCE NORTH $88^{\circ}54'02''$ WEST, ALONG THE SOUTH LINE OF BLOCK 37 AND ITS EASTERLY EXTENSION, AFORESAID, 37.84 FEET; THENCE NORTH $01^{\circ}05'58''$ EAST, 5.35 FEET TO THE POINT OF BEGINNING; THENCE NORTH $90^{\circ}00'00''$ WEST, 6.65 FEET; THENCE NORTH $44^{\circ}58'05''$ WEST, 23.82 FEET; THENCE NORTH $45^{\circ}01'55''$ EAST, 11.05 FEET; THENCE SOUTH $44^{\circ}58'05''$ EAST, 22.18 FEET; THENCE SOUTH $00^{\circ}00'00''$ WEST, 8.97 FEET TO THE POINT OF BEGINNING, IN COOK COUNTY, ILLINOIS; TOGETHER WITH

CTA PARCEL B2-3 THAT PART OF BLOCK 37 OF ORIGINAL TOWN OF CHICAGO, TOGETHER WITH THAT PART OF VACATED WEST WASHINGTON STREET IN THE EAST PART OF THE SOUTHEAST QUARTER OF SECTION 9, TOWNSHIP 39 NORTH, RANGE 14 EAST OF THE THIRD PRINCIPAL MERIDIAN, LYING BELOW A HORIZONTAL PLANE HAVING AN ELEVATION OF -4.86 CHICAGO CITY DATUM AND LYING ABOVE A HORIZONTAL PLANE HAVING AN ELEVATION OF -14.66 CHICAGO CITY DATUM AND LYING WITHIN ITS HORIZONTAL BOUNDARIES PROJECTED VERTICALLY AND DESCRIBED AS FOLLOWS: COMMENCING AT THE POINT OF INTERSECTION OF THE EASTERLY EXTENSION OF THE SOUTH LINE OF BLOCK 37, AFORESAID, WITH THE WEST LINE OF STATE STREET AS ESTABLISHED BY AN ACT OF THE LEGISLATURE OF THE STATE OF ILLINOIS, APPROVED MARCH 3, 1845; THENCE NORTH $88^{\circ}54'02''$ WEST, ALONG THE SOUTH LINE OF BLOCK 37 AND ITS EASTERLY EXTENSION, AFORESAID, 80.70 FEET TO THE POINT OF BEGINNING; THENCE SOUTH $00^{\circ}00'00''$ WEST, 1.00 FEET; THENCE NORTH $88^{\circ}54'02''$ WEST, 9.67 FEET; THENCE NORTH $00^{\circ}00'02''$ WEST, 8.53 FEET; THENCE SOUTH $90^{\circ}00'00''$ EAST, 9.67 FEET; THENCE SOUTH $00^{\circ}00'00''$ WEST, 7.71 FEET TO THE POINT OF BEGINNING, IN COOK COUNTY, ILLINOIS; TOGETHER WITH

CTA PARCEL B3-1 THAT PART OF BLOCK 37 OF ORIGINAL TOWN OF CHICAGO, TOGETHER WITH A STRIP OF LAND LYING EAST OF AND ADJOINING SAID BLOCK 37 AND WEST LINE OF STATE STREET AS ESTABLISHED BY AN ACT OF THE LEGISLATURE OF THE STATE OF ILLINOIS, APPROVED MARCH 3, 1845, TOGETHER WITH THAT PART OF VACATED NORTH STATE STREET, TOGETHER WITH THAT PART OF VACATED WEST WASHINGTON STREET, TOGETHER WITH THAT PART OF VACATED NORTH DEARBORN STREET, TOGETHER WITH THAT PART OF VACATED WEST RANDOLPH STREET, ALL TAKEN AS A TRACT IN THE EAST PART OF THE SOUTHEAST QUARTER OF SECTION 9, TOWNSHIP 39 NORTH, RANGE 14 EAST OF THE THIRD PRINCIPAL MERIDIAN, LYING BELOW A HORIZONTAL PLANE HAVING AN ELEVATION OF -14.66 CHICAGO CITY DATUM AND LYING ABOVE A HORIZONTAL PLANE HAVING AN ELEVATION OF -25.66 CHICAGO CITY DATUM AND LYING WITHIN ITS HORIZONTAL BOUNDARIES PROJECTED VERTICALLY AND DESCRIBED AS FOLLOWS: COMMENCING AT THE POINT OF INTERSECTION OF THE EASTERLY EXTENSION OF THE SOUTH LINE OF BLOCK 37, AFORESAID, WITH THE WEST LINE OF NORTH STATE STREET AS ESTABLISHED BY ACT OF LEGISLATURE ON MARCH 3, 1845, AFORESAID; THENCE NORTH $88^{\circ}54'02''$ WEST, ALONG THE SOUTH LINE OF BLOCK 37 AND ITS EASTERLY EXTENSION, AFORESAID, 100.83 FEET TO THE POINT OF BEGINNING; THENCE NORTH

UNOFFICIAL COPY

08/36/2018 8:21 PM Page: 21 of 27

00°00'00" EAST, 50.89 FEET; THENCE NORTH 43°07'59" WEST, 37.49 FEET; THENCE
 NORTH 34°03'23" WEST, 10.33 FEET; THENCE NORTH 41°59'02" WEST, 34.44 FEET;
 THENCE NORTH 90°00'00" WEST, 71.66 FEET; THENCE NORTH 50°07'57" WEST, 18.15
 FEET; THENCE SOUTH 90°00'00" EAST, 40.06 FEET; THENCE NORTH 00°00'00" EAST,
 25.98 FEET; THENCE NORTH 45°01'24" WEST, 50.21 FEET; THENCE NORTH 90°00'00"
 WEST, 8.33 FEET TO A POINT ON THE EAST LINE OF THE COMMONWEALTH EDISON PROPERTY;
 THENCE NORTH 00°01'45" EAST, ALONG THE LAST MENTIONED EAST LINE, 8.71 FEET TO
 THE NORTHEAST CORNER OF THE COMMONWEALTH EDISON PROPERTY; THENCE NORTH 89°01'30"
 WEST, ALONG THE NORTH LINE OF THE COMMONWEALTH EDISON PROPERTY, 77.21 FEET;
 THENCE NORTH 00°28'45" EAST, 89.80 FEET; THENCE SOUTH 89°58'50" EAST, 1.39 FEET;
 THENCE NORTH 00°03'05" EAST, 110.34 FEET; THENCE SOUTH 89°17'41" EAST, 17.27
 FEET; THENCE SOUTH 00°00'00" WEST, 31.59 FEET; THENCE SOUTH 44°58'05" EAST, 4.62
 FEET; THENCE NORTH 45°01'55" EAST, 7.44 FEET; THENCE SOUTH 44°58'05" EAST, 29.28
 FEET; THENCE NORTH 45°01'55" EAST, 20.48 FEET; THENCE SOUTH 44°58'05" EAST, 6.67
 FEET; THENCE SOUTH 45°01'55" WEST, 20.48 FEET; THENCE SOUTH 44°58'05" EAST,
 26.36 FEET; THENCE SOUTH 45°01'55" WEST, 1.49 FEET; THENCE SOUTH 44°58'05" EAST,
 3.25 FEET; THENCE SOUTH 45°01'55" WEST, 2.78 FEET; THENCE SOUTH 44°58'05" EAST,
 30.17 FEET; THENCE SOUTH 45°01'55" WEST, 1.50 FEET; THENCE SOUTH 44°58'05" EAST,
 4.00 FEET; THENCE NORTH 45°01'55" EAST, 1.50 FEET; THENCE SOUTH 44°58'05" EAST,
 FEET; THENCE SOUTH 45°01'55" WEST, 1.50 FEET; THENCE SOUTH 44°58'05" EAST,
 4.00 FEET; THENCE NORTH 45°01'55" EAST, 1.50 FEET; THENCE SOUTH 44°58'05" EAST,
 FEET; THENCE SOUTH 45°01'55" WEST, 1.50 FEET; THENCE SOUTH 44°58'05" EAST,
 4.00 FEET; THENCE NORTH 45°01'55" EAST, 1.50 FEET; THENCE SOUTH 44°58'05" EAST,
 13.39 FEET; THENCE NORTH 45°01'55" EAST, 1.17 FEET; THENCE SOUTH 44°58'05" EAST,
 2.75 FEET; THENCE SOUTH 45°01'55" WEST, 1.17 FEET; THENCE SOUTH 44°58'05" EAST,
 1.38 FEET; THENCE SOUTH 45°01'55" WEST, 1.50 FEET; THENCE SOUTH 44°58'05" EAST,
 4.00 FEET; THENCE NORTH 45°01'55" EAST, 1.50 FEET; THENCE SOUTH 44°58'05" EAST,
 16.95 FEET; THENCE SOUTH 45°01'55" WEST, 1.50 FEET; THENCE SOUTH 44°58'05" EAST,
 4.00 FEET; THENCE NORTH 45°02'34" EAST, 2.14 FEET; THENCE SOUTH 90°00'00" EAST,
 16.18 FEET; THENCE SOUTH 44°58'05" EAST, 61.87 FEET; THENCE SOUTH 90°00'00"
 EAST, 23.00 FEET; THENCE SOUTH 00°00'00" WEST, 19.20 FEET; THENCE SOUTH
 45°01'55" WEST, 14.79 FEET; THENCE SOUTH 44°58'05" EAST, 52.35 FEET; THENCE
 SOUTH 90°00'00" EAST, 11.17 FEET; THENCE NORTH 00°00'00" EAST, 5.67 FEET; THENCE
 SOUTH 90°00'00" EAST, 26.31 FEET; THENCE SOUTH 00°00'00" WEST, 21.95 FEET;
 THENCE SOUTH 90°00'00" EAST, 5.26 FEET; THENCE SOUTH 00°45'20" WEST, 79.04 FEET;
 THENCE NORTH 88°25'23" WEST, 116.07 FEET; THENCE NORTH 00°00'00" EAST, 0.29 FEET
 TO THE POINT OF BEGINNING (EXCEPT THAT PART OF BLOCK 37 OF ORIGINAL TOWN OF
 CHICAGO, IN THE EAST PART OF THE SOUTHEAST QUARTER OF SECTION 9, TOWNSHIP 32
 NORTH, RANGE 14 EAST OF THE THIRD PRINCIPAL MERIDIAN, DESCRIBED AS FOLLOWS:
 LINE OF BLOCK 37, AFORESAID, WITH THE WEST LINE OF NORTH STATE STREET AS
 ESTABLISHED BY ACT OF LEGISLATURE ON MARCH 3, 1845, AFORESAID; THENCE NORTH
 88°54'02" WEST, ALONG THE SOUTH LINE OF BLOCK 37 AND ITS EASTERLY EXTENSION,
 AFORESAID, 78.89 FEET; THENCE NORTH 01°05'58" EAST, 25.10 FEET TO THE POINT OF
 BEGINNING; THENCE NORTH 90°00'00" WEST, 12.54 FEET; THENCE NORTH 00°00'00" EAST,
 17.83 FEET; THENCE SOUTH 90°00'00" EAST, 10.33 FEET; THENCE SOUTH 00°00'00"
 WEST, 8.53 FEET; THENCE SOUTH 90°00'00" EAST, 2.21 FEET; THENCE SOUTH 00°00'00"
 WEST, 9.31 FEET TO THE POINT OF BEGINNING), IN COOK COUNTY, ILLINOIS, TOGETHER
 WITH

UNOFFICIAL COPY

CTA PARCEL B4-1A THAT PART OF BLOCK 37 OF ORIGINAL TOWN OF CHICAGO, TOGETHER WITH A STRIP OF LAND LYING EAST OF AND ADJOINING SAID BLOCK 37 AND WEST LINE OF STATE STREET AS ESTABLISHED BY AN ACT OF THE LEGISLATURE OF THE STATE OF ILLINOIS, APPROVED MARCH 3, 1845, TOGETHER WITH THAT PART OF VACATED NORTH STATE STREET, TOGETHER WITH THAT PART OF VACATED WEST WASHINGTON STREET, TOGETHER WITH THAT PART OF VACATED NORTH DEARBORN STREET, TOGETHER WITH THAT PART OF VACATED WEST RANDOLPH STREET, ALL TAKEN AS A TRACT IN THE EAST PART OF THE SOUTHEAST QUARTER OF SECTION 9, TOWNSHIP 39 NORTH, RANGE 14 EAST OF THE THIRD PRINCIPAL MERIDIAN, LYING BELOW A HORIZONTAL PLANE HAVING AN ELEVATION OF -25.66 CHICAGO CITY DATUM AND LYING ABOVE A HORIZONTAL PLANE HAVING AN ELEVATION OF -45.00 CHICAGO CITY DATUM AND LYING WITHIN ITS HORIZONTAL BOUNDARIES PROJECTED VERTICALLY AND DESCRIBED AS FOLLOWS: COMMENCING AT THE POINT OF INTERSECTION OF THE EASTERLY EXTENSION OF THE SOUTH LINE OF BLOCK 37, AFORESAID, WITH THE WEST LINE OF NORTH STATE STREET AS ESTABLISHED BY ACT OF LEGISLATURE ON MARCH 3, 1845, AFORESAID; THENCE SOUTH 00°00'00" WEST, ALONG THE WEST LINE OF NORTH STATE STREET, AFORESAID, 1.13 FEET TO THE POINT OF BEGINNING; THENCE NORTH 88°25'23" WEST, 32.24 FEET; THENCE NORTH 44°58'05" WEST, 245.03 FEET; THENCE SOUTH 45°01'55" WEST, 6.58 FEET; THENCE NORTH 44°58'05" WEST, 18.14 FEET; THENCE NORTH 45°01'55" EAST, 6.58 FEET; THENCE NORTH 44°58'05" WEST, 14.33 FEET; THENCE SOUTH 45°01'55" WEST, 4.41 FEET; THENCE NORTH 90°00'00" WEST, 12.58 FEET; THENCE NORTH 00°00'00" EAST, 18.83 FEET; THENCE NORTH 44°58'05" WEST, 107.08 FEET; THENCE NORTH 00°03'05" EAST, 94.60 FEET; THENCE SOUTH 44°58'05" EAST, 58.35 FEET; THENCE NORTH 45°01'55" EAST, 3.58 FEET; THENCE SOUTH 44°58'05" EAST, 196.72 FEET; THENCE SOUTH 90°00'00" EAST, 17.08 FEET; THENCE SOUTH 44°58'05" EAST, 61.87 FEET; THENCE SOUTH 90°00'00" EAST, 23.00 FEET; THENCE SOUTH 00°00'00" WEST, 19.33 FEET; THENCE SOUTH 45°06'56" WEST, 14.44 FEET; THENCE SOUTH 44°46'36" EAST, 74.81 FEET; THENCE SOUTH 90°00'00" EAST, 26.82 FEET; THENCE SOUTH 00°45'20" WEST, 79.38 FEET; THENCE NORTH 88°25'23" WEST, 15.22 FEET TO THE POINT OF BEGINNING, IN COOK COUNTY, ILLINOIS; TOGETHER WITH

CTA PARCEL B4-1B THAT PART OF BLOCK 37 OF ORIGINAL TOWN OF CHICAGO, TOGETHER WITH A STRIP OF LAND LYING EAST OF AND ADJOINING SAID BLOCK 37 AND WEST LINE OF STATE STREET AS ESTABLISHED BY AN ACT OF THE LEGISLATURE OF THE STATE OF ILLINOIS, APPROVED MARCH 3, 1845, TOGETHER WITH THAT PART OF VACATED NORTH STATE STREET, TOGETHER WITH THAT PART OF VACATED WEST WASHINGTON STREET, TOGETHER WITH THAT PART OF VACATED NORTH DEARBORN STREET, TOGETHER WITH THAT PART OF VACATED WEST RANDOLPH STREET, ALL TAKEN AS A TRACT IN THE EAST PART OF THE SOUTHEAST QUARTER OF SECTION 9, TOWNSHIP 39 NORTH, RANGE 14 EAST OF THE THIRD PRINCIPAL MERIDIAN, LYING BELOW A HORIZONTAL PLANE HAVING AN ELEVATION OF -4.97 CHICAGO CITY DATUM AND LYING ABOVE A HORIZONTAL PLANE HAVING AN ELEVATION OF -45.00 CHICAGO CITY DATUM AND LYING WITHIN ITS HORIZONTAL BOUNDARIES PROJECTED VERTICALLY AND DESCRIBED AS FOLLOWS: BEGINNING AT THE POINT OF INTERSECTION OF THE SOUTH LINE OF THAT PART OF VACATED WEST WASHINGTON STREET, AFORESAID, WITH THE EAST LINE OF THAT PART OF VACATED NORTH STATE STREET, AFORESAID; THENCE NORTH 88°54'02" WEST, ALONG THE LAST MENTIONED SOUTH LINE, 52.36 FEET; THENCE NORTH 00°00'00" EAST, 12.14 FEET; THENCE SOUTH 88°25'23" EAST, 50.54 FEET; THENCE NORTH 00°45'20" EAST, 53.12 FEET; THENCE SOUTH 90°00'00" EAST, 1.13 FEET; THENCE SOUTH 00°00'00" WEST, 64.87 FEET TO THE POINT OF BEGINNING, IN COOK COUNTY, ILLINOIS; TOGETHER WITH

CTA PARCEL B4-1C THAT PART OF BLOCK 37 OF ORIGINAL TOWN OF CHICAGO, TOGETHER WITH A STRIP OF LAND LYING EAST OF AND ADJOINING SAID BLOCK 37 AND WEST LINE OF

UNOFFICIAL COPY 083061086D Page: 23 of 27

STATE STREET AS ESTABLISHED BY AN ACT OF THE LEGISLATURE OF THE STATE OF ILLINOIS, APPROVED MARCH 3, 1845, TOGETHER WITH THAT PART OF VACATED NORTH STATE STREET, TOGETHER WITH THAT PART OF VACATED WEST WASHINGTON STREET, TOGETHER WITH THAT PART OF VACATED NORTH DEARBORN STREET, TOGETHER WITH THAT PART OF VACATED WEST RANDOLPH STREET, ALL TAKEN AS A TRACT IN THE EAST PART OF THE SOUTHEAST QUARTER OF SECTION 9, TOWNSHIP 39 NORTH, RANGE 14 EAST OF THE THIRD PRINCIPAL MERIDIAN, LYING BELOW A HORIZONTAL PLANE HAVING AN ELEVATION OF -14.17 CHICAGO CITY DATUM AND LYING ABOVE A HORIZONTAL PLANE HAVING AN ELEVATION OF -32.22 CHICAGO CITY DATUM AND LYING WITHIN ITS HORIZONTAL BOUNDARIES PROJECTED VERTICALLY AND DESCRIBED AS FOLLOWS: COMMENCING AT THE POINT OF INTERSECTION OF THE EASTERLY EXTENSION OF THE SOUTH LINE OF BLOCK 37, AFORESAID, WITH THE WEST LINE OF NORTH STATE STREET AS ESTABLISHED BY ACT OF LEGISLATURE ON MARCH 3, 1845, AFORESAID; THENCE SOUTH $00^{\circ}00'00''$ WEST, ALONG THE WEST LINE OF NORTH STATE STREET, AFORESAID, 1.13 FEET; THENCE SOUTH $88^{\circ}25'23''$ EAST, 7.35 FEET TO THE POINT OF BEGINNING; THENCE SOUTH $01^{\circ}34'37''$ WEST, 3.00 FEET; THENCE NORTH $88^{\circ}25'23''$ WEST, 25.72 FEET; THENCE NORTH $01^{\circ}34'37''$ EAST, 3.00 FEET; THENCE SOUTH $88^{\circ}25'23''$ EAST, 25.72 FEET TO THE POINT OF BEGINNING, IN COOK COUNTY, ILLINOIS; TOGETHER WITH

CTA PARCEL B4-1D THAT PART OF BLOCK 37 OF ORIGINAL TOWN OF CHICAGO, TOGETHER WITH A STRIP OF LAND LYING EAST OF AND ADJOINING SAID BLOCK 37 AND WEST LINE OF STATE STREET AS ESTABLISHED BY AN ACT OF THE LEGISLATURE OF THE STATE OF ILLINOIS, APPROVED MARCH 3, 1845, TOGETHER WITH THAT PART OF VACATED NORTH STATE STREET, TOGETHER WITH THAT PART OF VACATED WEST WASHINGTON STREET, TOGETHER WITH THAT PART OF VACATED NORTH DEARBORN STREET, TOGETHER WITH THAT PART OF VACATED WEST RANDOLPH STREET, ALL TAKEN AS A TRACT IN THE EAST PART OF THE SOUTHEAST QUARTER OF SECTION 9, TOWNSHIP 39 NORTH, RANGE 14 EAST OF THE THIRD PRINCIPAL MERIDIAN, LYING BELOW A HORIZONTAL PLANE HAVING AN ELEVATION OF -14.17 CHICAGO CITY DATUM AND LYING ABOVE A HORIZONTAL PLANE HAVING AN ELEVATION OF -32.22 CHICAGO CITY DATUM AND LYING WITHIN ITS HORIZONTAL BOUNDARIES PROJECTED VERTICALLY AND DESCRIBED AS FOLLOWS: COMMENCING AT THE POINT OF INTERSECTION OF THE EASTERLY EXTENSION OF THE SOUTH LINE OF BLOCK 37, AFORESAID, WITH THE WEST LINE OF NORTH STATE STREET AS ESTABLISHED BY ACT OF LEGISLATURE ON MARCH 3, 1845, AFORESAID; THENCE SOUTH $00^{\circ}00'00''$ WEST, ALONG THE WEST LINE OF NORTH STATE STREET, AFORESAID, 1.13 FEET; THENCE SOUTH $88^{\circ}25'23''$ EAST, 15.22 FEET; THENCE NORTH $00^{\circ}45'20''$ EAST, 14.11 FEET TO THE POINT OF BEGINNING; THENCE NORTH $00^{\circ}45'20''$ EAST, 24.54 FEET; THENCE SOUTH $89^{\circ}14'40''$ EAST, 3.00 FEET; THENCE SOUTH $00^{\circ}45'20''$ WEST, 24.54 FEET; THENCE NORTH $89^{\circ}14'40''$ WEST, 3.00 FEET TO THE POINT OF BEGINNING, IN COOK COUNTY, ILLINOIS; TOGETHER WITH

CTA PARCEL B4-1E THAT PART OF BLOCK 37 OF ORIGINAL TOWN OF CHICAGO, TOGETHER WITH A STRIP OF LAND LYING EAST OF AND ADJOINING SAID BLOCK 37 AND WEST LINE OF STATE STREET AS ESTABLISHED BY AN ACT OF THE LEGISLATURE OF THE STATE OF ILLINOIS, APPROVED MARCH 3, 1845, TOGETHER WITH THAT PART OF VACATED NORTH STATE STREET, TOGETHER WITH THAT PART OF VACATED WEST WASHINGTON STREET, TOGETHER WITH THAT PART OF VACATED NORTH DEARBORN STREET, TOGETHER WITH THAT PART OF VACATED WEST RANDOLPH STREET, ALL TAKEN AS A TRACT IN THE EAST PART OF THE SOUTHEAST QUARTER OF SECTION 9, TOWNSHIP 39 NORTH, RANGE 14 EAST OF THE THIRD PRINCIPAL

UNOFFICIAL COPY 0838511086D Page: 24 of 27

MERIDIAN, ALL TAKEN AS A TRACT, LYING BELOW A HORIZONTAL PLANE HAVING AN ELEVATION OF -3.79 CHICAGO CITY DATUM AND LYING ABOVE A HORIZONTAL PLANE HAVING AN ELEVATION OF -45.00 CHICAGO CITY DATUM AND LYING WITHIN ITS HORIZONTAL BOUNDARIES PROJECTED VERTICALLY AND DESCRIBED AS FOLLOWS: BEGINNING AT THE INTERSECTION OF THE NORTH LINE OF THAT PART OF VACATED WEST RANDOLPH STREET, AFORESAID, WITH THE WEST LINE OF THAT PART OF VACATED NORTH DEARBORN STREET, AFORESAID; THENCE SOUTH $89^{\circ}08'58''$ EAST, ALONG THE LAST MENTIONED NORTH LINE, 18.29 FEET; THENCE SOUTH $00^{\circ}03'05''$ WEST, 110.73 FEET; THENCE NORTH $90^{\circ}00'00''$ WEST, 18.23 FEET TO A POINT ON THE LAST MENTIONED WEST LINE; THENCE NORTH $00^{\circ}01'10''$ EAST, 111.01 FEET TO THE POINT OF BEGINNING, IN COOK COUNTY, ILLINOIS; TOGETHER WITH

CTA PARCEL B4-1F THAT PART OF BLOCK 37 OF ORIGINAL TOWN OF CHICAGO, TOGETHER WITH A STRIP OF LAND LYING EAST OF AND ADJOINING SAID BLOCK 37 AND WEST LINE OF STATE STREET AS ESTABLISHED BY AN ACT OF THE LEGISLATURE OF THE STATE OF ILLINOIS, APPROVED MARCH 3, 1845, TOGETHER WITH THAT PART OF VACATED NORTH STATE STREET, TOGETHER WITH THAT PART OF VACATED WEST WASHINGTON STREET, TOGETHER WITH THAT PART OF VACATED NORTH DEARBORN STREET, TOGETHER WITH THAT PART OF VACATED WEST RANDOLPH STREET, ALL TAKEN AS A TRACT IN THE EAST PART OF THE SOUTHEAST QUARTER OF SECTION 9, TOWNSHIP 39 NORTH, RANGE 14 EAST OF THE THIRD PRINCIPAL MERIDIAN, ALL TAKEN AS A TRACT, LYING BELOW A HORIZONTAL PLANE HAVING AN ELEVATION OF -14.17 CHICAGO CITY DATUM AND LYING ABOVE A HORIZONTAL PLANE HAVING AN ELEVATION OF -32.22 CHICAGO CITY DATUM AND LYING WITHIN ITS HORIZONTAL BOUNDARIES PROJECTED VERTICALLY AND DESCRIBED AS FOLLOWS: COMMENCING AT THE INTERSECTION OF THE NORTH LINE OF THAT PART OF VACATED WEST RANDOLPH STREET, AFORESAID, WITH THE WEST LINE OF THAT PART OF VACATED NORTH DEARBORN STREET, AFORESAID; THENCE SOUTH $89^{\circ}08'58''$ EAST, ALONG THE LAST MENTIONED NORTH LINE, 18.29 FEET; THENCE SOUTH $00^{\circ}03'05''$ WEST, 24.14 FEET TO THE POINT OF BEGINNING; THENCE SOUTH $00^{\circ}03'05''$ WEST, 28.75 FEET; THENCE SOUTH $89^{\circ}56'55''$ EAST, 3.00 FEET; THENCE NORTH $00^{\circ}03'05''$ EAST, 28.75 FEET; THENCE NORTH $89^{\circ}56'55''$ WEST, 3.00 FEET TO THE POINT OF BEGINNING, IN COOK COUNTY, ILLINOIS; TOGETHER WITH

CTA PARCEL B4-1G THAT PART OF BLOCK 37 OF ORIGINAL TOWN OF CHICAGO, TOGETHER WITH A STRIP OF LAND LYING EAST OF AND ADJOINING SAID BLOCK 37 AND WEST LINE OF STATE STREET AS ESTABLISHED BY AN ACT OF THE LEGISLATURE OF THE STATE OF ILLINOIS, APPROVED MARCH 3, 1845, TOGETHER WITH THAT PART OF VACATED NORTH STATE STREET, TOGETHER WITH THAT PART OF VACATED WEST WASHINGTON STREET, TOGETHER WITH THAT PART OF VACATED NORTH DEARBORN STREET, TOGETHER WITH THAT PART OF VACATED WEST RANDOLPH STREET, ALL TAKEN AS A TRACT IN THE EAST PART OF THE SOUTHEAST QUARTER OF SECTION 9, TOWNSHIP 39 NORTH, RANGE 14 EAST OF THE THIRD PRINCIPAL MERIDIAN, ALL TAKEN AS A TRACT, LYING BELOW A HORIZONTAL PLANE HAVING AN ELEVATION OF -14.17 CHICAGO CITY DATUM AND LYING ABOVE A HORIZONTAL PLANE HAVING AN ELEVATION OF -32.22 CHICAGO CITY DATUM AND LYING WITHIN ITS HORIZONTAL BOUNDARIES PROJECTED VERTICALLY AND DESCRIBED AS FOLLOWS: COMMENCING AT THE INTERSECTION OF THE NORTH LINE OF THAT PART OF VACATED WEST RANDOLPH STREET, AFORESAID, WITH THE WEST LINE OF THAT PART OF VACATED NORTH DEARBORN STREET, AFORESAID; THENCE SOUTH $89^{\circ}08'58''$ EAST, ALONG THE LAST MENTIONED NORTH LINE, 18.29 FEET; THENCE SOUTH $00^{\circ}03'05''$ WEST, 77.71 FEET TO THE POINT OF BEGINNING; THENCE SOUTH $00^{\circ}03'05''$ WEST, 24.53 FEET; THENCE SOUTH $89^{\circ}56'55''$ EAST, 3.00 FEET; THENCE NORTH $00^{\circ}03'05''$ EAST, 24.53 FEET; THENCE NORTH $89^{\circ}56'55''$ WEST, 3.00 FEET TO THE POINT OF BEGINNING, IN COOK COUNTY, ILLINOIS; TOGETHER WITH

CTA PARCEL B4-2 THAT PART OF VACATED NORTH DEARBORN STREET LYING WEST AND

UNOFFICIAL COPY

0836511086D Page: 25 of 27

ADJOINING BLOCK 37 OF ORIGINAL TOWN OF CHICAGO, IN THE EAST PART OF THE SOUTHEAST QUARTER OF SECTION 9, TOWNSHIP 39 NORTH, RANGE 14 EAST OF THE THIRD PRINCIPAL MERIDIAN, LYING BELOW A HORIZONTAL PLANE HAVING AN ELEVATION OF -4.86 CHICAGO CITY DATUM AND LYING ABOVE A HORIZONTAL PLANE HAVING AN ELEVATION OF -45.00 CHICAGO CITY DATUM AND LYING WITHIN ITS HORIZONTAL BOUNDARIES PROJECTED VERTICALLY AND DESCRIBED AS FOLLOWS: COMMENCING AT THE NORTHWEST CORNER OF BLOCK 37, AFORESAID; THENCE SOUTH $00^{\circ}01'10''$ WEST, ALONG THE WEST LINE THEREOF, 161.29 FEET; THENCE NORTH $89^{\circ}01'30''$ WEST, 0.44 FEET TO THE POINT OF BEGINNING; THENCE SOUTH $00^{\circ}28'45''$ WEST, 30.00 FEET TO A POINT ON THE NORTH LINE OF THE COMMONWEALTH EDISON PROPERTY EXTENDED WEST; THENCE NORTH $89^{\circ}01'30''$ WEST, ALONG THE LAST MENTIONED NORTH LINE EXTENDED WEST, 15.61 FEET TO A POINT ON THE WEST LINE OF THAT PART OF VACATED NORTH DEARBORN STREET, AFORESAID; THENCE NORTH $00^{\circ}01'10''$ EAST, ALONG THE LAST MENTIONED WEST LINE, 30.00 FEET; THENCE SOUTH $89^{\circ}01'30''$ EAST, 15.85 FEET TO THE POINT OF BEGINNING, IN COOK COUNTY, ILLINOIS; TOGETHER WITH

CTA PARCEL B4-3 THAT PART OF BLOCK 37 OF ORIGINAL TOWN OF CHICAGO IN THE EAST PART OF THE SOUTHEAST QUARTER OF SECTION 9, TOWNSHIP 39 NORTH, RANGE 14 EAST OF THE THIRD PRINCIPAL MERIDIAN, LYING BELOW A HORIZONTAL PLANE HAVING AN ELEVATION OF -25.66 CHICAGO CITY DATUM AND LYING ABOVE A HORIZONTAL PLANE HAVING AN ELEVATION OF -45.00 CHICAGO CITY DATUM AND LYING WITHIN ITS HORIZONTAL BOUNDARIES PROJECTED VERTICALLY AND DESCRIBED AS FOLLOWS: COMMENCING AT THE POINT OF INTERSECTION OF THE EASTERLY EXTENSION OF THE SOUTH LINE OF BLOCK 37, AFORESAID, WITH THE WEST LINE OF NORTH STATE STREET AS ESTABLISHED BY ACT OF LEGISLATURE ON MARCH 3, 1845; THENCE NORTH $88^{\circ}54'02''$ WEST, ALONG THE SOUTH LINE OF BLOCK 37 AND ITS EASTERLY EXTENSION, AFORESAID, 190.04 FEET; THENCE NORTH $01^{\circ}05'58''$ EAST, 122.36 FEET TO THE POINT OF BEGINNING; THENCE NORTH $90^{\circ}00'00''$ WEST, 10.25 FEET; THENCE NORTH $00^{\circ}00'00''$ EAST, 8.33 FEET; THENCE SOUTH $90^{\circ}00'00''$ EAST, 10.25 FEET; THENCE SOUTH $00^{\circ}00'00''$ WEST, 8.33 FEET TO THE POINT OF BEGINNING, IN COOK COUNTY, ILLINOIS;

ALSO EXCEPT THE AIR RIGHTS PARCELS FROM THE MAIN TRACT:

AIR RIGHTS PARCELS

PARCEL 1 (PART BETWEEN +92.50 C.C.D TO +689.50 C.C.D.) THAT PART OF VACATED WEST RANDOLPH STREET TOGETHER WITH THAT PART OF VACATED NORTH STATE STREET TOGETHER WITH THAT PART OF A TRACT OF LAND CONSISTING OF ALL LOTS, STREETS AND ALLEYS WITHIN BLOCK 37 OF ORIGINAL TOWN OF CHICAGO IN THE EAST PART OF THE SOUTHEAST QUARTER OF SECTION 9, TOWNSHIP 39 NORTH, RANGE 14 EAST OF THE THIRD PRINCIPAL MERIDIAN, TOGETHER WITH A STRIP OF LAND LYING EAST OF AND ADJOINING SAID BLOCK 37 AND WEST OF THE WEST LINE OF STATE STREET AS ESTABLISHED BY AN ACT OF THE LEGISLATURE OF THE STATE OF ILLINOIS, APPROVED MARCH 3, 1845, ALL TAKEN AS A TRACT, LYING BELOW A HORIZONTAL PLANE HAVING AN ELEVATION OF +689.50 FEET CHICAGO CITY DATUM AND ABOVE A HORIZONTAL PLANE HAVING AN ELEVATION OF +92.50 FEET CHICAGO CITY DATUM AND LYING WITHIN ITS HORIZONTAL BOUNDARY PROJECTED VERTICALLY AND DESCRIBED AS FOLLOWS: BEGINNING AT THE NORTHWEST CORNER OF BLOCK 37, AFORESAID; THENCE NORTH $00^{\circ}01'10''$ EAST, ALONG THE WESTERLY LINE OF THAT PART OF VACATED WEST RANDOLPH STREET, AFORESAID, 5.00 FEET TO THE NORTHWEST CORNER THEREOF; THENCE SOUTH $89^{\circ}08'58''$ EAST, ALONG THE NORTHERLY LINE OF THAT PART OF VACATED WEST RANDOLPH STREET, AFORESAID, 329.63 FEET TO THE EASTERLY LINE OF THAT PART OF VACATED NORTH STATE STREET, AFORESAID; THENCE SOUTH $00^{\circ}00'00''$ WEST, ALONG THE EASTERLY LINE OF THAT PART OF VACATED NORTH STATE STREET, AFORESAID, 89.12 FEET; THENCE NORTH $90^{\circ}00'00''$ WEST, 229.85 FEET; THENCE SOUTH $12^{\circ}36'25''$

UNOFFICIAL COPY

WEST, 46.74 FEET; THENCE SOUTH $15^{\circ}39'45''$ WEST, 41.34 FEET; THENCE NORTH $90^{\circ}00'00''$ WEST, 78.44 FEET TO THE WEST LINE OF BLOCK 37, AFORESAID; THENCE NORTH $00^{\circ}01'10''$ EAST, ALONG THE WEST LINE OF BLOCK 37, AFORESAID 174.43 FEET TO THE POINT OF BEGINNING, IN COOK COUNTY, ILLINOIS; TOGETHER WITH

PARCEL 2 (PART ABOVE +689.50 C.C.D.) THAT PART OF A TRACT OF LAND CONSISTING OF ALL LOTS, STREETS AND ALLEYS WITHIN BLOCK 37 OF ORIGINAL TOWN OF CHICAGO IN THE EAST PART OF THE SOUTHEAST QUARTER OF SECTION 9, TOWNSHIP 39 NORTH, RANGE 14 EAST OF THE THIRD PRINCIPAL MERIDIAN, TOGETHER WITH A STRIP OF LAND LYING EAST OF AND ADJOINING SAID BLOCK 37 AND WEST OF THE WEST LINE OF STATE STREET AS ESTABLISHED BY AN ACT OF THE LEGISLATURE OF THE STATE OF ILLINOIS, APPROVED MARCH 3, 1845, ALL TAKEN AS A TRACT, LYING ABOVE A HORIZONTAL PLANE HAVING AN ELEVATION OF +689.50 FEET CHICAGO CITY DATUM AND LYING WITHIN ITS HORIZONTAL BOUNDARY PROJECTED VERTICALLY AND DESCRIBED AS FOLLOWS: BEGINNING AT THE NORTHWEST CORNER OF BLOCK 37, AFORESAID; THENCE SOUTH $89^{\circ}08'58''$ EAST, ALONG THE NORTH OF SAID BLOCK 37 AND THE EASTERLY EXTENSION THEREOF, 324.63 FEET TO THE WEST LINE OF STATE STREET AS ESTABLISHED BY AN ACT OF THE LEGISLATURE OF THE STATE OF ILLINOIS, AFORESAID; THENCE SOUTH $00^{\circ}00'00''$ WEST, ALONG SAID WEST LINE, 84.19 FEET; THENCE NORTH $90^{\circ}00'00''$ WEST, 224.85 FEET; THENCE SOUTH $12^{\circ}36'25''$ WEST, 46.74 FEET; THENCE SOUTH $15^{\circ}39'45''$ WEST, 41.34 FEET; THENCE NORTH $90^{\circ}00'00''$ WEST, 78.44 FEET TO THE WEST LINE OF BLOCK 37, AFORESAID; THENCE NORTH $00^{\circ}01'10''$ EAST, ALONG THE WEST LINE OF BLOCK 37, AFORESAID 174.43 FEET TO THE POINT OF BEGINNING, IN COOK COUNTY, ILLINOIS.

Address:

108 N. State St. Chicago, IL.

PINS:

17-09-451-024-0000; 17-09-451-025-0000; 17-09-451-026-0000; 17-09-451-027-0000