

UNOFFICIAL COPY



Prepared by:
Crystal Amerson for:
Wells Fargo Financial
800 Walnut Street
Des Moines, IA 50309

When Recorded Return
Wells Fargo Financial
800 Walnut Street
Des Moines, IA 50309
MAC # F4031-080



Doc#: 1004122072 Fee: \$38.00
Eugene "Gene" Moore RHSP Fee: \$10.00
Cook County Recorder of Deeds
Date: 02/10/2010 03:01 PM Pg: 1 of 2

Property of Cook County Clerk's Office

RELEASE OF REAL ESTATE MORTGAGE

KNOW ALL MEN BY THESE PRESENTS that the undersigned does hereby certify that a certain mortgage, bearing the date of February 21, 2007, made and executed by Eligio Marin, husband, and Graciela Marin, wife, tenants by the entirety, to Wells Fargo Financial Illinois, Inc., and recorded on April 4, 2007, in the Recorder's Office of Cook County, Illinois, as Document No. 0709413049, is, with the Note accompanying it, fully paid, satisfied, released and discharged.


Legal description:
SEE ATTACHED EXHIBIT A FOR LEGAL DESCRIPTION

PARCEL NO. 19-06-125-007-0000

ADDRESS: 3928 Wisconsin Ave., Stickney, Illinois, 60402

IN WITNESS WHEREOF, the said Wells Fargo Financial Illinois, Inc. has caused this instrument to be executed in its name by its Vice President on this 26th day of January, 2010.


WELLS FARGO FINANCIAL ILLINOIS, INC.


By: 
Matthew G. McCurdy, Vice President


FOR THE PROTECTION OF THE OWNER, THIS RELEASE SHALL BE FILED WITH THE RECORDER OF DEEDS IN WHOSE OFFICE THE MORTGAGE OR DEED OF TRUST WAS FILED.

STATE OF IOWA)
)ss
COUNTY OF POLK)

The foregoing instrument was acknowledged before me this 26th day of January, 2010, by Matthew G. McCurdy, Vice President of Wells Fargo Financial Illinois, Inc., an Iowa corporation, on behalf of the corporation.




Taylor A. Sims, Notary Public



UNOFFICIAL COPY

EXHIBIT A

LEGAL DESCRIPTION

LAND REFERRED TO IN THIS COMMITMENT IS DESCRIBED AS ALL THAT CERTAIN PROPERTY SITUATED IN CITY OF STICKNEY IN THE COUNTY OF COOK, AND STATE OF IL AND BEING DESCRIBED IN A DEED DATED 04/15/2002 AND RECORDED 05/07/2002 AS INSTRUMENT NUMBER 0020518473 AMONG THE LAND RECORDS OF THE COUNTY AND STATE SET FORTH ABOVE, AND REFERENCED AS FOLLOWS:

LOT 50 IN LORRAINE SUBDIVISION OF LOT 36 (EXCEPT THE SOUTH 33 FEET THEREOF) AND THE EAST ½ OF THE EAST ½ OF LOT 37 (EXCEPT THE EAST 75 FEET OF THE NORTH 150 FEET THEREOF AND EXCEPT THE SOUTH 33 FEET THEREOF) IN THE CIRCUIT COURT PARTITION OF SECTION 6, TOWNSHIP 38 NORTH, RANGE 13, EAST OF THE THIRD PRINCIPAL MERIDIAN, RECORDED DECEMBER 13, 1906 IN BOOK 95 OF PLATS, PAGE 10 AS DOCUMENT NUMBER 3966484 AND ACCORDING TO THE PLAT THEREOF OF LORRAINE SUBDIVISION RECORDED JUNE 13, 1946 AS DOCUMENT NUMBER 13820063, IN COOK COUNTY, ILLINOIS.

PARCEL NO. 19-06-125-007-0000

Property of Cook County Clerk's Office