

# UNOFFICIAL COPY

Reserved for Recorder's Office



100501800310

## TRUSTEE'S DEED

Doc#: 1005018003 Fee: \$60.00  
Eugene "Gene" Moore RHSP Fee: \$10.00  
Cook County Recorder of Deeds  
Date: 02/19/2010 03:57 PM Pg: 1 of 13

This indenture made this 9th day of February, 2010, between **CHICAGO TITLE LAND TRUST COMPANY**, a corporation of Illinois, as Trustee under the provisions of a deed or deeds in trust, duly recorded and delivered to said company in pursuance of a trust agreement dated the 21st day of January, 2010, and known as Trust Number 8002354353, party of the first part, and

GLORIOUS LIFE WORSHIP  
CENTER CHURCH OF GOD  
PROPHECY

whose address is :

1506 W. 114<sup>th</sup> Place  
Chicago, Illinois 60643

party of the second part.

**WITNESSETH**, That said party of the first part, in consideration of the sum of **TEN and no/100 DOLLARS (\$10.00) AND OTHER GOOD AND VALUABLE** considerations in hand paid, does hereby **CONVEY AND QUITCLAIM** unto said party of the second part, the following described real estate, situated in Cook County, Illinois, to wit:

SEE ATTACHMENT FOR LEGAL DESCRIPTIONS

**Permanent Tax Number: SEE ATTACHED**

together with the tenements and appurtenances thereunto belonging.

TO HAVE AND TO HOLD the same unto said party of the second part, and to the proper use, benefit and behoof forever of said party of the second part.

**This deed is executed pursuant to and in the exercise of the power and authority granted to and vested in said trustee by the terms of said deed or deeds in trust delivered to said trustee in pursuance of the trust agreement above mentioned. This deed is made subject to the lien of every trust deed or mortgage (if any there be) of record in said county given to secure the payment of money, and remaining unreleased at the date of the delivery hereof.**

# UNOFFICIAL COPY

IN WITNESS WHEREOF, said party of the first part has caused its corporate seal to be hereto affixed, and has caused its name to be signed to these presents by its Assistant Vice President, the day and year first above written.



**CHICAGO TITLE LAND TRUST COMPANY,**  
as Trustee as Aforesaid

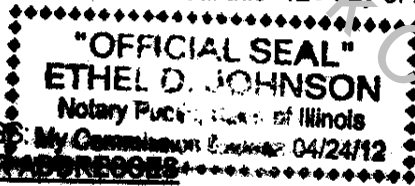
By: *Lynnda S. Barrie*  
Assistant Vice President

State of Illinois  
County of Cook

SS.

I, the undersigned, a Notary Public in and for the County and State aforesaid, do hereby certify that the above named Assistant Vice President of **CHICAGO TITLE LAND TRUST COMPANY**, personally known to me to be the same person whose name is subscribed to the foregoing instrument as such Assistant Vice President appeared before me this day in person and acknowledged that he/she signed and delivered the said instrument as his/her own free and voluntary act and as the free and voluntary act of the Company; and the said Assistant Vice President then and there caused the corporate seal of said Company to be affixed to said instrument as his/her own free and voluntary act and as the free and voluntary act of the Company.

Given under my hand and Notarial Seal this 12<sup>th</sup> day of February, 2010.



*[Signature]*  
NOTARY PUBLIC

PROPERTY ADDRESS: My Commission Expires: 04/24/12  
**SEE ATTACHED FOR ADDRESSES**

This instrument was prepared by:  
**CHICAGO TITLE LAND TRUST COMPANY**  
171 N. Clark Street  
ML04LT  
Chicago, IL 60601-3294

AFTER RECORDING, PLEASE MAIL TO:

NAME \_\_\_\_\_

ADDRESS \_\_\_\_\_ OR BOX NO. \_\_\_\_\_

CITY, STATE \_\_\_\_\_

SEND TAX BILLS TO: \_\_\_\_\_

# UNOFFICIAL COPY

## Legal Descriptions and Permanent Index Numbers

Trustee's Deed dated February 9, 2010  
from Chicago Title Land Trust Company u/t/n 8002354353  
to Glorious Life Worship Center Church of God of Prophecy

### Parcel # 1

Lot 26 in Block 18 in Nils Olson's Subdivision of Blocks 13, 14, 17, 18, 19 of Streets Subdivision of the West 1/2 of the Southeast 1/4 of Section 17, and the North 1/2 of the Northwest 1/4 of the Northeast 1/4 of Section 20, all in Township 37 North, Range 14, East of the Third Principal Meridian except the right of way of the Pittsburgh, Cincinnati and St. Louis Railroad in Cook County, Illinois.

Permanent Index Numbers: 25-20-201-026-0000

Commonly Known As: 1046 W. 111th Pl., Chicago, Illinois 60643

### Parcel # 2

Lot 5 Hosmer's Subdivision of Block 23 (except the West 33 feet thereof) in School Trustees Subdivision of Section 16, Township 37 North, Range 14, East of the Third Principal Meridian, in Cook County, Illinois.

Permanent Index Numbers: 25-16-211-068-0000

Commonly Known As: 10544 S. Wentworth Ave., Chicago, Illinois 60628

### Parcel # 3

The South 17.5 feet of the East 37.75 feet of Lot 55, the East 37.75 feet of Lot 56, the East 37.75 feet of Lot 57 and the South 5 feet (except the East 37.75 feet thereof) of Lot 57 in the Subdivision of Lot 56 and the North 1/2 of Lot 57 in School Trustees' Subdivision of Section 16, Township 37 North, Range 14, East of the Third Principal Meridian, in Cook County, Illinois.

Permanent Index Numbers: 25-16-421-040-0000

Commonly Known As: 10955 S. Wentworth Ave., Chicago, Illinois 60628

### Parcel # 4

The North 1/2 of Lot 44 and all of Lot 45 in Block 13 in Sheldon Heights Subdivision of Section 21, Township 37 North, Range 14, East of the Third Principal Meridian, in Cook County, Illinois.

Permanent Index Numbers: 25-21-112-002-0000

Commonly Known As: 11207 S. Wallace Ave., Chicago, Illinois 60628

# UNOFFICIAL COPY

## **Parcel # 5**

Lot 7 (except the North 6 feet thereof) and the North 9 feet of Lot 8 in Block 16 in Sheldon Heights a Subdivision of the Northwest 1/4 of Section 21, Township 37 North, Range 14, East of the Third Principal Meridian, in Cook County, Illinois.

Permanent Index Numbers: 25-21-115-023-0000

Commonly Known As: 11218 S. Stewart Ave., Chicago, Illinois 60628

## **Parcel # 6**

Lot 6 in Block 12 in Jernberg's Subdivision of Blocks 2, 5, 6, 7, 8 and 11 to 28 inclusive and Resubdivision of Block 4 of Rood and Weston's Addition to Morgan Park, being a Subdivision of part of the West 1/2 of the Northeast 1/4 and the East 1/2 of the Northwest 1/4 of Section 20, Township 37 North, Range 14 East of the Third Principal Meridian, in Cook County, Illinois.

Permanent Index Numbers: 25-20-216-025-0000

Commonly Known As: 11304 S. Morgan St., Chicago, Illinois 60643

## **Parcel # 7**

The West 30 of the East 330 feet of the South 1/2 of Block 2 in Pullman Gardens, a Subdivision of the South 1/2 of the Northwest 1/4 of the Northeast 1/4 of Section 17, Township 37 North, Range 14, East of the Third Principal Meridian, in Cook County, Illinois.

Permanent Index Numbers: 25-17-208-019-0000

Commonly Known As: 1136 W. 104th Pl., Chicago, Illinois 60643

## **Parcel # 8**

Lot 40 in Block 3 in Fallis and Gano's Addition to Pullman being a Subdivision of that part lying East of the West 49 acres of the East 1/2 of the Southeast 1/4 of Section 21, Township 37 North, Range 14, East of the Third Principal Meridian, in Cook County, Illinois.

Permanent Index Numbers: 25-21-407-014-0000

Commonly Known As: 11553 S. Lafayette Ave., Chicago, Illinois 60628

## **Parcel # 9**

Lot 14 in Block 5 in Walter H. Field's Addition to Pullman, being a Subdivision of Blocks 3, 4, 5 and 6 in Allen's Subdivision of the West 49 acres of the East 1/2 of the Southeast 1/4 of Section 21, Township 37 North, Range 14 East of the Third Principal Meridian, in Cook County, Illinois.

Permanent Index Numbers: 25-21-413-011-0000

Commonly Known As: 116 W. 117th St., Chicago, Illinois 60628

# UNOFFICIAL COPY

**Parcel # 10**

Lot 63 in Block 5 in Walter H. Field's Addition to Pullman, being a Subdivision of Blocks 3 to 6 in Allen's Subdivision of the West 49 acres of the East 1/2 of the Southeast 1/4 of Section 21, Township 37 North, Range 14, East of the Third Principal Meridian, in Cook County, Illinois.

Permanent Index Numbers: 25-21-419-019-0000

Commonly Known As: 11718 S. Perry Ave., Chicago, Illinois 60628

**Parcel # 11**

The South 8 1/3 feet of Lot 34 and all of Lot 35 in Block 5 in Fallis and Gano's Addition to Pullman in Section 21, Township 37 North, Range 14, East of the Third Principal Meridian, in Cook County, Illinois

Permanent Index Numbers: 25-21-420-031-0000

Commonly Known As: 11752 S. Lafayette Ave., Chicago, Illinois 60628

**Parcel # 12**

Lot 4 in Block 6 in Fallis Gano's Addition to Pullman, being a Subdivision of that part lying East of the West 49 acres of the East 1/4 of the Southeast 1/4 of Section 21, Township 37 North, Range 14, East of the Third Principal Meridian, in Cook County, Illinois.

Permanent Index Numbers: 25-21-428-018-0000

Commonly Known As: 11806 S. Lafayette Ave., Chicago, Illinois 60628

**Parcel # 13**

Lot 13 in Block 7 in Fallis and Gano's Addition to Pullman, a Subdivision of that part lying East of the West 49 acres of the East 1/2 of the Southeast 1/4 of Section 21, Township 37 North, Range 14 East of the Third Principal Meridian, in Cook County, Illinois.

Permanent Index Numbers: 25-21-429-031-0000

Commonly Known As: 11830 S. State St., Chicago, Illinois 60628

**Parcel # 14**

Lot 8 in Block 17 in West Pullman, a Subdivision in the West 1/2 of the Northeast 1/4 and the Northwest 1/4 of Section 28, Township 37 North, Range 14, East of the Third Principal Meridian, in Cook County, Illinois.

Permanent Index Numbers: 25-28-112-028-0000

Commonly Known As: 12018 S. Parnell Ave., Chicago, Illinois 60628

# UNOFFICIAL COPY

**Parcel # 15**

The South 1/2 of Lot 17 and all of Lot 18 in Block 19 in West Pullman in the West 1/2 of the Northeast 1/4 and the Northwest 1/4 of Section 28, Township 37 North, Range 14, East of the Third Principal Meridian, in Cook County, Illinois.

Permanent Index Numbers: 25-28-114-030-0000

Commonly Known As: 12042 S. Eggleston Ave., Chicago, Illinois 60628

**Parcel # 16**

Lot 10 in Block 37 in the Resubdivision of part of West Pullman, a Subdivision of the West 1/2 of the Northeast 1/4 and the Northwest 1/4 of Section 26, Township 37 North, Range 14 East of the Third Principal Meridian, according to the plat thereof recorded as Document Number 1788313, in Cook County, Illinois.

Permanent Index Numbers: 25-28-124-032-0000

Commonly Known As: 12222 S. Emerald Ave., Chicago, Illinois 60628

**Parcel # 17**

Lot 17 in Block 3 in Harvey B. Hurd's Addition to West Pullman, being a Subdivision of Lots 4 and 5 in Andrew's Subdivision of the East 1/2 of the Southwest 1/4 and of the Southeast Fractional 1/4 of Section 28, Township 37 North, Range 14, North of the Indian Boundary Line East of the Third Principal Meridian, in Cook County, Illinois.

Permanent Index Numbers: 25-28-305-017-0000

Commonly Known As: 12321 S. Parnell Ave., Chicago, Illinois 60628

**Parcel # 18 & # 19**

Lots 37 and 38 in Block 4 in Harvey B. Hurd's Addition to West Pullman Subdivision of Blocks 4 and 5 in Andrew's Subdivision of the East 1/2 of the Southwest 1/4 and of the Southeast Fractional Quarter North of the Indian Boundary line in Section 28, Township 37 North, Range 14, East of the Third Principal Meridian, in Cook County, Illinois.

Permanent Index Numbers: 25-28-304-033-0000 & 25-28-304-034-0000

Commonly Known As: 12334-12336 S. Parnell Ave., Chicago, Illinois 60628

**Parcel # 20**

Lot 17 in Block 8 in Weddell and Cox's Hillside Subdivision of the Northwest 1/4 of Section 29, Township 38 North, Range 14 East of the Third Principal Meridian, in Cook County, Illinois.

Permanent Index Numbers: 20-29-133-017-0000

Commonly Known As: 1239 W. 74th Pl., Chicago, Illinois 60636

# UNOFFICIAL COPY

**Parcel # 21**

Lot 67 in E.A. Cumming's and Company's Addition to Morgan Park in the Southwest 1/4 of Section 17, Township 37 North, Range 14, East of the Third Principal Meridian, in Cook County, Illinois.

Permanent Index Numbers: 20-17-318-008-0000  
Commonly Known As: 1421 W. 109th St., Chicago, Illinois 60643

**Parcel # 22**

Lot 32 in Haley's Subdivision of Block 5 in Jones' Subdivision of the West 1/2 of Section 29, Township 38 North, Range 14, East of the Third Principal Meridian, (except certain tracts conveyed) in Cook County, Illinois.

Permanent Index Numbers: 20-29-115-015-0000  
Commonly Known As: 1515 W. 72nd Pl., Chicago, Illinois 60636

**Parcel # 23**

Lot 2 (except that part of the West 43 feet thereof lying North of the South 3 feet thereof) in Woods Lawndale Subdivision being a Subdivision of that part lying North of Ogden Avenue of the East 1/2 of the West 1/2 of the West 1/2 with North 265 feet of the West 1/2 of the West 1/2 of the Southeast 1/4 of Section 23, Township 39 North, Range 13, East of the Third Principal Meridian, in Cook County, Illinois.

Permanent Index Numbers: 16-23-401-044-0000  
Commonly Known As: 1602 S. Saint Louis Ave., Chicago, Illinois 60623

**Parcel # 24**

The East 15 feet of Lot 2 and the West 15 feet of Lot 3 in Block 1 in B.F. Jacobs Subdivision of the West 1/2 of West 1/2 of the Northeast 1/4 of Section 30, Township 38 North, Range 14, East of the Third Principal Meridian, (except the South 627 feet thereof) in Cook County, Illinois.

Permanent Index Numbers: 20-30-201-002-0000  
Commonly Known As: 1919 W. 71st St., Chicago, Illinois 60636

**Parcel # 25**

Lots 383 in Allerton's Englewood Addition of the East 1/2 of the Southwest 1/4 East of the Railroad in Section 19, Township 38 North, Range 14, East of the Third Principal Meridian, in Cook County, Illinois.

Permanent Index Numbers: 20-19-327-010-0000  
Commonly Known As: 2035 W. 69th St., Chicago, Illinois 60636

# UNOFFICIAL COPY

**Parcel # 26**

Lot 25 in Block 1 in Thomas Scanlan's Addition to Pullman, being a Subdivision of the East 1/2 of the Southwest 1/4 of the Southeast 1/4 of Section 21, Township 37 North, Range 14 East of the Third Principal Meridian in Cook County, Illinois.

Permanent Index Numbers: 25-21-417-031-0000  
Commonly Known As: 218 W. 118th St., Chicago, Illinois 60628

**Parcel # 27**

Lot 24 in Block 59 in Washington Heights, a Subdivision of Section 20, Township 37 North, Range 14, East of the Third Principal Meridian, in Cook County, Illinois.

Permanent Index Numbers: 25-34-308-009-0000  
Commonly Known As: 273 E. 135th Pl., Chicago, Illinois 60827

**Parcel # 28**

Lot 16 in Block 2 in Young and Clarkson's Subdivision of Block 17 in 1st Addition to Kensington in Section 27, Township 37 North, Range 14, East of the Third Principal Meridian, in Cook County, Illinois.

Permanent Index Numbers: 25-27-129-013-0000  
Commonly Known As: 23 E. 122nd Pl., Chicago, Illinois 60628

**Parcel # 29**

Lot 39 in Subdivision of the West 5 acres of the East 10 acres of that part lying North of Ogden Avenue of the Northwest 1/4 of Section 27, Township 39 North, Range 13 East of the Third Principal Meridian, in Cook County, Illinois.

Permanent Index Numbers: 16-27-102-040-0000  
Commonly Known As: 2347 S. Kenneth Ave., Chicago, Illinois 60623

**Parcel # 30**

Lot 20 in Block 6 in Sherman and Krutz's Roseland Park Addition to Pullman, a Subdivision of the Southwest 1/4 of the Northeast 1/4 (except railroad) of Section 21, Township 37 North, Range 14, East of the Third Principal Meridian, in Cook County, Illinois.

Permanent Index Numbers: 25-21-225-040-0000  
Commonly Known As: 304 W. 115th St., Chicago, Illinois 60628



# UNOFFICIAL COPY

**Parcel # 31**

Lot 28 in Block 6 in Sherman and Krutz Roseland Park Addition to Pullman, a Subdivision of part of the Southwest 1/4 of the Northeast 1/4 of Section 21, Township 37 North, Range 14, East of the Third Principal Meridian in Cook County, Illinois.

Permanent Index Numbers: 25-21-225-032-0000  
Commonly Known As: 324 W. 115th St., Chicago, Illinois 60628

**Parcel # 32**

The West 25.75 feet of Lot 10 in Block 1 in Howell Gano's Addition to Pullman, being a Subdivision of Northwest 1/4 of Northwest 1/4 of Southeast 1/4 of Section 21, Township 37 North, Range 14 East of the Third Principal Meridian, in Cook County, Illinois

Permanent Index Numbers: 25-21-401-041-0000  
Commonly Known As: 325 W. 115th St., Chicago, Illinois 60628

**Parcel # 33**

Lot 45 in Subdivision of the South 1/2 of Lot 50 (except the West 58 feet thereof) in School Trustees' Subdivision of Section 16, Township 37 North, Range 14 East of the Third Principal Meridian, in Cook County, Illinois.

Permanent Index Numbers: 25-16-415-021-0000  
Commonly Known As: 354 W. 109th Pl., Chicago, Illinois 60628

**Parcel # 34**

Lot 116 in Hayward's Subdivision of Lot 56 and the North 1/2 of Lot 57 in the School Trustee Subdivision of Section 16, Township 37 North, Range 14 East of the Third Principal Meridian, in Cook County, Illinois.

Permanent Index Numbers: 25-16-426-003-0000  
Commonly Known As: 47 W. 110th St., Chicago, Illinois 60628

**Parcel # 35**

Lot 18 in Block 7 in Maryland Manor a Subdivision in the South 1/2 of Section 34, Township 37 North, Range 14 East of the Third Principal Meridian, in Cook County, Illinois.

Permanent Index Numbers: 25-34-403-009-0000  
Commonly Known As: 634 E. 134th St., Chicago, Illinois 60633

# UNOFFICIAL COPY

**Parcel # 36**

The South 13 feet of Lot 16 in Block 2 in Johnston and Clements Subdivision of the West ½ of the Southeast ¼ of Section 22, Township 38 North, Range 14, East of the Third Principal Meridian in Cook County, Illinois.

Permanent Index Numbers: 20-22-401-016-0000

Commonly Known As: 6737 S. Eberhart Ave., Chicago, Illinois 60637

**Parcel # 37 & # 38**

Lots 5 and 6 in Block 31 in part of South Englewood, in the Northwest ¼ of Section 4, Township 37 North, Range 14, East of the Third Principal Meridian, in Cook County, Illinois.

Permanent Index Numbers: 25-04-129-026-0000 & 25-04-129-027-0000

Commonly Known As: 9010-9014 S. Eggleston Ave., Chicago, Illinois 60620

**Parcel # 39**

Lot 7 in Block 31 in part of South Englewood, in the Northwest ¼ of Section 4, Township 37 North, Range 14, East of the Third Principal Meridian, in Cook County, Illinois.

Permanent Index Numbers: 25-04-129-028-0000

Commonly Known As: 9016 S. Eggleston Ave., Chicago, Illinois 60620

**Parcel # 40 & # 41**

Lots 8 and 9 in Block 31 in part of South Englewood, in the Northwest ¼ of Section 4, Township 37 North, Range 14, East of the Third Principal Meridian, in Cook County, Illinois.

Permanent Index Numbers: 25-04-129-029-0000 & 25-04-129-030-0000

Commonly Known As: 9018-9020 S. Eggleston Ave., Chicago, Illinois 60620

**Parcel # 42**

The West 1/2 of Lot 3 and all of Lot 4 in the Resubdivision of Lots 1 to 4, in Block 14 in the Resubdivision of Blocks 9 to 16, in the First Addition to Well Pullman (except the East 141 feet of said Blocks 9 and 16) in Section 29, Township 37 North, Range 14 East of the Third Principal Meridian, in Cook County, Illinois.

Permanent Index Numbers: 25-29-216-024-0000

Commonly Known As: 905 W. 122nd St., Chicago, Illinois 60643

# UNOFFICIAL COPY

**Parcel # 43**

Lot 1 in James Coles Resubdivision of Lots 143 and 144 in Butler Lowry's Crawford Avenue Addition to Chicago in the East 1/2 of the Southeast 1/4 of Section 15, Township 39 North, Range 13 East of the Third Principal Meridian, in Cook County, Illinois.

Permanent Index Numbers: 16-15-417-043-0000

Commonly Known As: 914 S. Karlov Ave., Chicago, Illinois 60624

**Parcel # 44**

Lots I and J in Yaggy's Resubdivision of Lots 107, 118, 124, 146 to 163, 193 to 198 and 235 all inclusive in Roseland Addition to Chicago in the Northeast 1/4 of Section 21, Township 37 North, Range 14, East of the Third Principal Meridian, in Cook County, Illinois.

Permanent Index Numbers: 25-21-208-002-0000

Commonly Known as: 11226 S. Stewart Ave., Chicago, Illinois 60628

**Parcel # 45**

Lot 34 in Block 52 in S.E. Gross 4th Addition to Dauphin Park in Section 3, Township 37 North, Range 14 East of the Third Principal Meridian, being a Subdivision of the North 1/2 of the Northeast 1/4 of Southeast 1/4 and all that part of the Northwest 1/4 of the Southeast 1/4, lying Northeast of right of way of the Chicago and Western Indiana Railroad and all that part of the Northeast 1/4 of the Southwest 1/4 lying Northeast of the right of way of the Chicago and Western Indiana Railroad all in Section 3, Township 37 North, Range 14 East of the Third Principal Meridian in Cook County, Illinois.

Permanent Index Numbers: 25-03-409-023-0000

Commonly Known As: 532 E. 92nd Pl., Chicago, Illinois 60619

**Parcel # 46**

Parcel 1: Lot 5 in Block 14 in the Resubdivision of Blocks 9 to 16, inclusive (except the East 141 feet of Blocks 9 and 16) in the First Addition to West Pullman in Section 29, Township 37 North, Range 14, East of the Third Principal Meridian in Cook County, Illinois. Parcel 2: The 10 foot private alley South and adjoining Parcel 1.

Permanent Index Numbers: 25-29-216-023-0000

Commonly Known As: 911 W. 122nd St., Chicago, Illinois 60643

# UNOFFICIAL COPY

## **Parcel #47**

The South 1/2 of Lot 15 and the North 1/2 of Lot 16 in Block 6 in South Chicago Heights, a Subdivision of the West 1/2 of the Southwest 1/4 of Section 6, Township 37 North, Range 15 East of the Third Principal Meridian, Cook County, Illinois.

Permanent Index Numbers: 26-06-308-038-0000

Commonly Known As: 9238 S. Essex Ave., Chicago, Illinois 60617

## **Parcel # 48**

Lot 42 in Block 5 in Thomas J. Diven's Subdivision of the West 1/2 of the Southwest 1/4 of the Southwest 1/4 and the East 1/2 of the Northwest 1/4 of the Southwest 1/4 of Section 2, Township 39 North, Range 13 East of the Third Principal Meridian, in Cook County, Illinois.

Permanent Index Numbers: 16-02-318-049-0000

Commonly Known As: 943 N. Harding Ave., Chicago, Illinois 60651

Property of Cook County Clerk's Office

# UNOFFICIAL COPY


## STATEMENT BY GRANTOR AND GRANTEE

The grantor or his agent affirms that, to the best of his knowledge, the name of the grantee shown on the deed or assignment of beneficial interest in a land trust is either a natural person, an Illinois corporation or foreign corporation authorized to do business or acquire and hold title to real estate in Illinois, a partnership authorized to do business or acquire and hold title to real estate in Illinois, or other entity recognized as a person and authorized to do business or acquire and hold title to real estate under the laws of the State of Illinois.

Dated: 2-12, 2010

Signature: [Handwritten Signature]  
Grantor or Agent

Subscribed and sworn to before me by the  
said TIMOTHY BALIN  
this 12 day of February  
2010.




[Handwritten Signature]  
Notary Public

The grantee or his agent affirms and verifies that the name of the grantee shown on the deed or assignment of beneficial interest in a land trust is either a natural person, an Illinois corporation or foreign corporation authorized to do business or acquire and hold title to real estate in Illinois, a partnership authorized to do business or acquire and hold title to real estate in Illinois, or other entity recognized as a person and authorized to do business or acquire and hold title to real estate under the laws of the State of Illinois.

Dated: 2-12, 2010

Signature: [Handwritten Signature]  
Grantee or Agent

Subscribed and sworn to before me by the  
said NATHAN EDMUNDS  
this 12 day of February  
2010.



[Handwritten Signature]  
Notary Public

NOTE: Any person who knowingly submits a false statement concerning the identity of a grantee shall be guilty of a Class C misdemeanor for the first offense and of a Class A misdemeanor for subsequent offenses.

[Attach to deed or ABI to be recorded in Cook County, Illinois, if exempt under provisions of Section 4 of the Illinois Real Estate Transfer Tax Act]