

UNOFFICIAL COPY



Doc#: 1005703031 Fee: \$44.00
Eugene "Gene" Moore RHSP Fee:\$10.00
Cook County Recorder of Deeds
Date: 02/26/2010 12:32 PM Pg: 1 of 5

Doc#: 0736209175 Fee: \$30.00
Eugene "Gene" Moore RHSP Fee:\$10.00
Cook County Recorder of Deeds
Date: 12/28/2007 02:20 PM Pg: 1 of 4

**Warranty Deed
Statutory (ILLINOIS)
(Corporation to Individual)**

Above Space for Recorder's use only

**THE GRANTOR,
Larrabee Avenue Development Corp.,**

an Illinois corporation created and existing under and by virtue of the laws of the State of Illinois and duly authorized to transact business in the State of Illinois, for and in consideration of the sum of TEN (\$10.00) DOLLARS, in hand paid, and pursuant to authority given by the Board of Directors of said corporation, **CONVEYS** and **WARRANTS** Arthur Mitchell, of Chicago, Illinois, all interest in the following described Real Estate situated in the County of Cook, in the State of Illinois, to wit:

See Exhibit 'A' attached hereto and made a part hereof.

Permanent Index Number (PIN):

- 17-04-324-022-0000
- 17-04-324-023-0000
- 17-04-324-027-0000
- 17-04-324-099-0000
- 17-04-324-100-0000

*THIS DEED IS BEING RE-RECORDED
TO CORRECT THE LEGAL
DESCRIPTION*

Address of Real Estate: **873 N. Larrabee Street Units 712, P-6, P-7, P-7A, P-1 and, P-23,
Chicago, IL 60610.**

SUBJECT TO: General Taxes for 2007 and subsequent years; Special taxes or assessments for improvements not yet completed and other assessments or installments thereof not due and payable at the time of closing; Applicable zoning, planned unit development and building laws or ordinances; Private, public and utility easements and roads and highways, encroachments, covenants, conditions, agreements and restrictions of record, provided none of the foregoing materially adversely affect Purchaser's quiet use and enjoyment of the Premises as a residential condominium; Terms, provisions, covenants, conditions and options contained in and Rights and Easements established by the Declaration of Condominium Ownership recorded as Document Number 0611134077, as amended from time to time; Declaration of Covenants, Conditions, Restrictions and Reciprocal Easements ("Operating Agreement") recorded as Document Number 0611134076; Limitations and conditions imposed by the Condominium Property Act; Acts done or suffered by Purchaser, or anyone claiming by, through or under Purchaser; liens and other matters as to which the Title Insurer commits to insure Purchaser against loss or damage; and the right to add and annex to the Condominium as provided in the Declaration and to the concomitant divestment of the percentage interest in the Common Elements. Grantor also

44B

UNOFFICIAL COPY

hereby grants to the grantee, its successors and assigns, as rights and easements appurtenant to the above described real estate, the rights and easements for the benefit of said property set forth in the Declaration of Condominium aforesaid, and grantor reserves to itself, its successors and assigns, the rights and easements set forth in said Declaration for the benefit of the remaining property described therein. This deed is subject to all rights, easements covenants, conditions, restrictions and reservations contained in said Declaration the same as though the provisions of said Declaration were recited and stipulated at length herein.

Dated this 28 day of December, 2007.


LARRABEE AVENUE DEVELOPMENT CORP.,
an Illinois Corporation

By: [Signature]
Arthur Mitchell
Its President

STATE OF ILLINOIS)
) SS
COUNTY OF COOK)

I, Gerald C. Berlin a notary public in and for said County, in the State of aforesaid, DO HEREBY CERTIFY THAT Arthur Mitchell, personally known to me to be the same person whose name subscribed to the foregoing instrument, appeared before me this day in person and acknowledged that he signed, sealed and delivered the said instrument as his free and voluntary act, for the uses and purposes therein set forth.

Given under my hand and official seal, this 28 day of December, 2007.



| |
|--------------------------|
| REAL ESTATE TRANSFER TAX |
| 00436.00 |
| FP 103037 |


[Signature]
NOTARY PUBLIC


Commission expires _____

This instrument was prepared by: Gerald Berlin, 1529 S. State Street, Chicago, IL 60605

Mail to:
Berlin & Associates
1529 S. State Street
Unit PH-1
Chicago, IL 60605
City of Chicago



Real Estate
Dept. of Revenue  Transfer Stamp
539984 \$3,270.00
12/28/2007 13:28 Batch 40865 49



| |
|--------------------------|
| REAL ESTATE TRANSFER TAX |
| 00218.00 |
| FP 103042 |

2006 14:54

Gold-Fax Message

Page 5/11

UNOFFICIAL COPY

CHICAGO TITLE INSURANCE COMPANY
 COMMITMENT FOR TITLE INSURANCE
 SCHEDULE A (CONTINUED)

ORDER NO.: 1401 SA5535092 F1

5. THE LAND REFERRED TO IN THIS COMMITMENT IS DESCRIBED AS FOLLOWS:

PARCEL A: Units 712, PK-6, PK-7, PK-7A, PK1 and PK-23, PK 82, PK 89

~~UNIT 500 AND PK 30~~ IN THE LARRABEE CONDOMINIUMS AS DELINEATED ON A SURVEY OF THE FOLLOWING DESCRIBED REAL ESTATE:

THE FOLLOWING FOUR PARCELS ALL TAKEN AS A TRACT:

PARCEL 1:

THE NORTH 25 FEET OF LOT 6 (EXCEPT THAT PART THEREOF TAKEN AND USED FOR ALLEY) IN THE SUBDIVISION BY PETER HUGEL AND OTHERS OF PART OF THE SOUTHEAST QUARTER OF THE SOUTHWEST QUARTER OF SECTION 4, TOWNSHIP 39 NORTH, RANGE 14, EAST OF THE THIRD PRINCIPAL MERIDIAN, IN COOK COUNTY, ILLINOIS;

PARCEL 2:

LOTS 5, 6 AND 7 IN OHM'S SUBDIVISION OF LOTS 1 AND 12 IN MACKUBIN'S SUBDIVISION OF PART OF THE EAST HALF OF THE SOUTHWEST QUARTER OF SECTION 4, TOWNSHIP 39 NORTH, RANGE 14, EAST OF THE THIRD PRINCIPAL MERIDIAN (EXCEPT THAT PART OF SAID LOTS TAKEN OR USED FOR ALLEY) IN COOK COUNTY, ILLINOIS.

PARCEL 3:

SUBLOTS 8 AND 9 (EXCEPT RESPECTIVE PARTS IN ALLEY) IN THE SUBDIVISION OF LOTS 1 AND 12 IN MACKUBIN'S SUBDIVISION OF PART OF THE EAST HALF OF THE SOUTHWEST QUARTER OF SECTION 4, TOWNSHIP 39 NORTH, RANGE 14, EAST OF THE THIRD PRINCIPAL MERIDIAN IN COOK COUNTY, ILLINOIS.

PARCEL 4:

LOT 2 (EXCEPT THE NORTH 25 FEET AND EXCEPT ALLEY) MACKUBIN'S SUBDIVISION OF PART OF THE EAST HALF OF THE SOUTHWEST QUARTER OF SECTION 4, TOWNSHIP 39 NORTH, RANGE 14, EAST OF THE THIRD PRINCIPAL MERIDIAN IN COOK COUNTY, ILLINOIS, EXCEPTING THEREFROM THAT PART LYING ABOVE AN ELEVATION OF 13.51 FEET AND BELOW AN ELEVATION OF 27.51 FEET, CHICAGO CITY DATUM, BOUNDED AND DESCRIBED AS FOLLOWS: COMMENCING AT THE NORTHWEST CORNER OF SAID TRACT; THENCE SOUTH, ALONG THE WEST LINE OF SAID TRACT, 28.05 FEET TO THE INTERIOR FACE AND ITS EXTENSION OF A WALL; THENCE EAST, ALONG SAID INTERIOR FACE AND ITS EXTENSION, 1.42 FEET TO THE INTERIOR FACE OF A WALL AND THE POINT OF BEGINNING; THENCE FOLLOWING THE INTERIOR FACES OF THE WALLS THE FOLLOWING COURSES AND DISTANCES, EAST, 41.00 FEET, SOUTH 0.70 FEET, EAST 0.50 FEET, SOUTH 14.53 FEET, WEST, 8.30 FEET, SOUTH, 18.67 FEET, EAST, 8.30 FEET, SOUTH, 24.03 FEET, WEST, 7.35 FEET, SOUTH, 26.63 FEET, SOUTHEASTERLY, 3.63 FEET, SOUTHWESTERLY, 6.00 FEET, SOUTHEASTERLY, 4.10 FEET, SOUTH, 14.81 FEET, WEST, 2.23 FEET, SOUTH, 20.47 FEET, EAST, 7.78 FEET, SOUTH, 11.95 FEET, SOUTH, 11.95 FEET, EAST, 0.10 FEET, SOUTH, 19.82 FEET, WEST, 0.27 FEET, SOUTH, 11.85 FEET, WEST, 40.75 FEET, NORTH, 12.19 FEET, EAST, 2.50 FEET, NORTH, 10.80 FEET, WEST, 2.50 FEET, NORTH, 27.54 FEET, EAST, 2.50 FEET, NORTH, 46.50 FEET, WEST, 2.50 FEET, NORTH, 29.17 FEET, EAST, 2.50 FEET, NORTH, 18.45 FEET, WEST, 2.50 FEET, NORTH, 23.23 FEET, EAST, 6.00 FEET, NORTH, 27.41 FEET, WEST, 6.00 FEET, NORTH, 6.22 FEET TO THE POINT OF BEGINNING.

WHICH SURVEY IS ATTACHED AS EXHIBIT "D" TO THE DECLARATION OF CONDOMINIUM RECORDED AS DOCUMENT NUMBER 0611134077, TOGETHER WITH ITS UNDIVIDED PERCENTAGE INTEREST IN THE COMMON ELEMENTS, ALL IN COOK COUNTY, ILLINOIS.

CONTINUED ON NEXT PAGE

UNOFFICIAL COPY

CHICAGO TITLE INSURANCE COMPANY
COMMITMENT FOR TITLE INSURANCE
SCHEDULE A (CONTINUED)


ORDER NO.: 1401 SA5535092 F1

PARCEL B:


A NON-EXCLUSIVE EASEMENTS FOR THE BENEFIT OF PARCEL 1 FOR INGRESS, EGRESS, USE AND ENJOYMENT AS CREATED BY DECLARATION RECORDED AS DOCUMENT NUMBER 0611134076.

Property of Cook County Clerk's Office

UNOFFICIAL COPY



Property of Cook County Clerk's Office



I CERTIFY THAT THIS
IS A TRUE AND CORRECT COPY

OF BOOK NO. 0736209175

FEB 25 10

CLERK OF COOK COUNTY